

COMMITTENTE:



PROGETTAZIONE:



U.O. COORDINAMENTO DI SISTEMA E PFTE

PROGETTO DI FATTIBILITA' TECNICA ED ECONOMICA

**LINEA COSENZA - PAOLA / S. LUCIDO
NUOVA LINEA AV SALERNO - REGGIO CALABRIA
RADDOPPIO COSENZA - PAOLA / S. LUCIDO**

INFRASTRUTTURA FERROVIARIA

Book sezioni trasversali correnti - BP

SCALA:

1:200

COMMESSA LOTTO FASE ENTE TIPO DOC. OPERA/DISCIPLINA Progr. REV.

RC1C 03 R 10 W9 IF0001 001 A

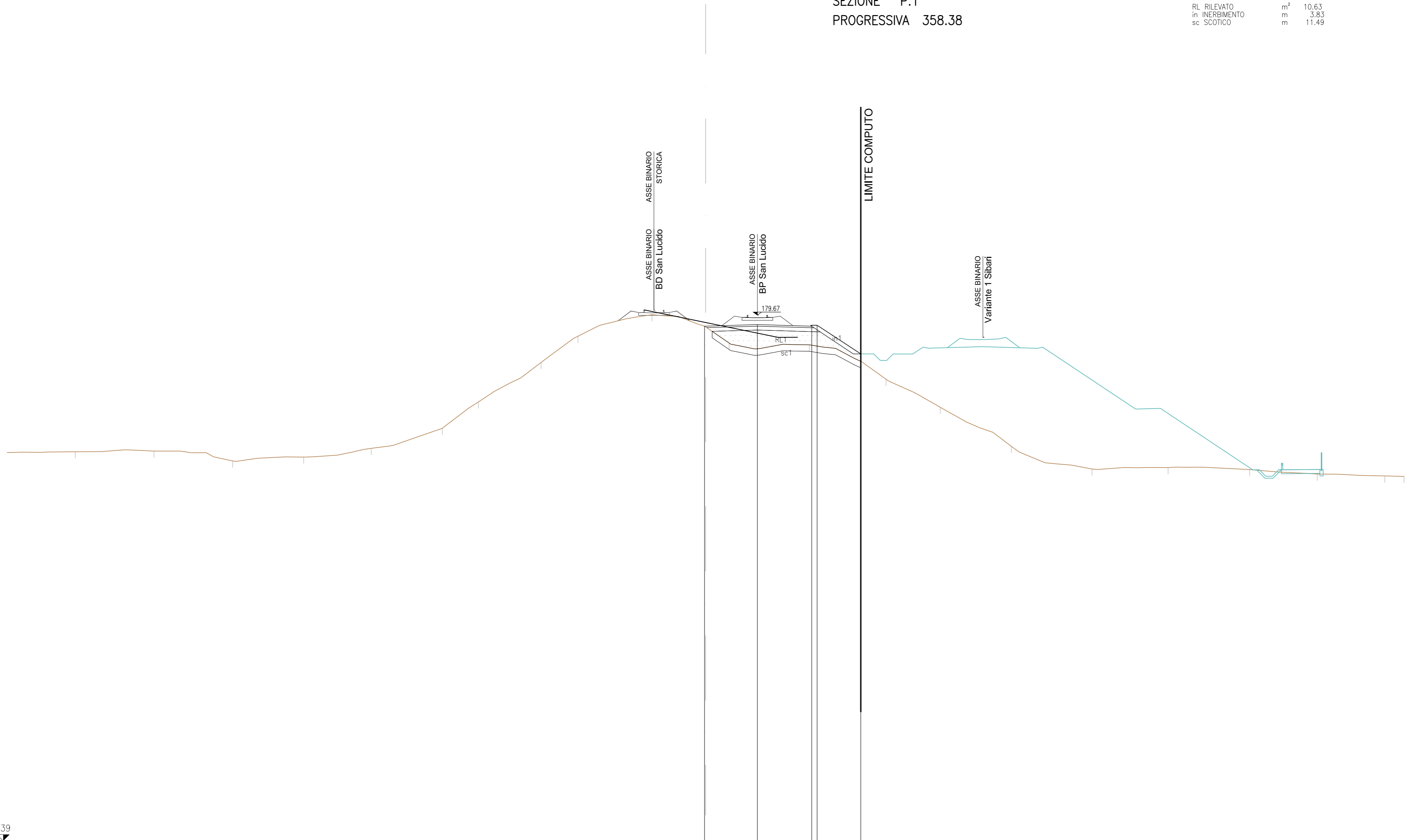
Rev.	Descrizione	Redatto	Data	Verificato	Data	Approvato	Data	Autorizzato Data
A	Emissione esecutiva	S. Scopetta 	Nov-2021	L. Fodda 	Nov-2021	I. D'Amore 	Nov-2021	G. Ingresso Nov-2021

ITALFERR S.p.A.
COORDINAMENTO DI SISTEMA
Linea Cosenza - Paola / S. Lucido
Codice progetto: 030001

File: RC1C.0.3.R.10.W9.IF.00.0.1.001.A

SEZIONE P.1
 PROGRESSIVA 358.38

RL RILEVATO m² 10.63
 in INERBIMENTO m 3.83
 sc SCOTICO m 11.49

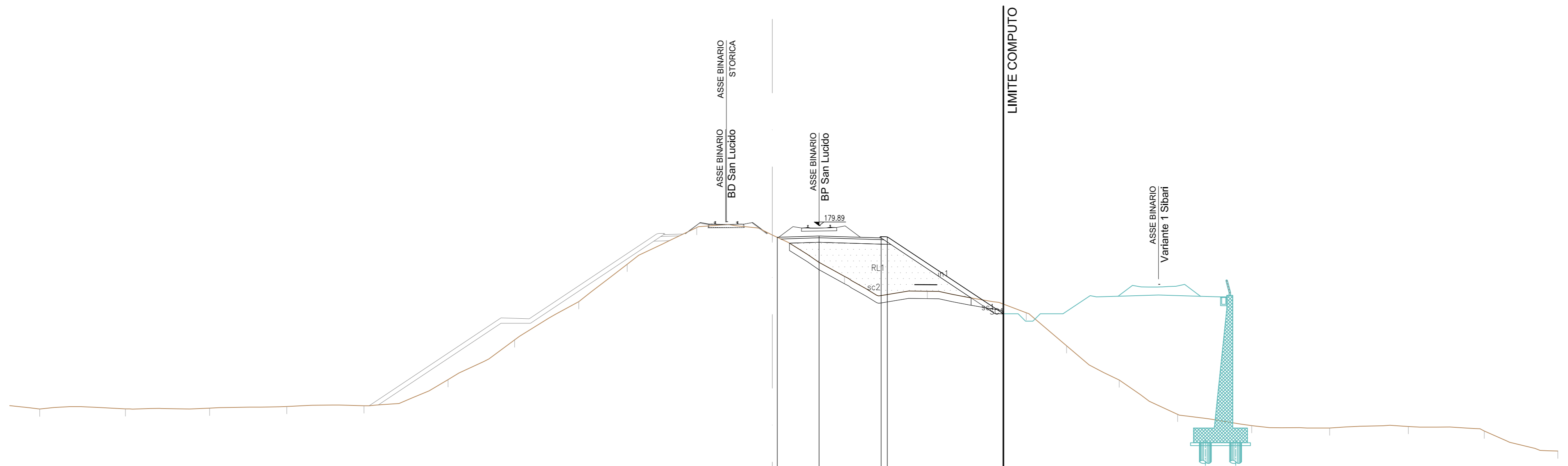


139

PROGRESSIVE TERRENO	-52.73	-46.65	-40.57	-35.07	-29.85	-24.36	-21.57	-16.72	-13.86	-8.15	-2.18	4.01	9.94	14.15	19.64	25.88	31.75	38.07	43.29	48.51	50.00
PARZIALI TERRENO	5.27	6.08	6.08	5.50	5.22	5.49	2.79	4.85	2.86	5.71	5.97	6.19	5.93	4.21	5.49	6.24	5.87	6.32	5.22	5.22	1.49
QUOTE TERRENO	169.11	169.16	168.39	168.70	169.38	170.92	172.96	176.02	178.05	179.71	177.52	177.38	174.72	172.55	169.53	167.77	167.88	167.73	167.38	167.24	167.20
PROGRESSIVE PROGETTO											-4.08	0.00	4.20	4.62	7.99						
PARZIALI PROGETTO											4.08	4.20	0.42	3.37							
QUOTE PROGETTO											178.82	178.95	178.90	178.90	176.68						

SEZIONE P.3
 PROGRESSIVA 558.46

RL RILEVATO m² 22.01
 SC SCAVO m² 0.22
 in INERBIMENTO m 8.31
 sc SCOTICO m 14.47

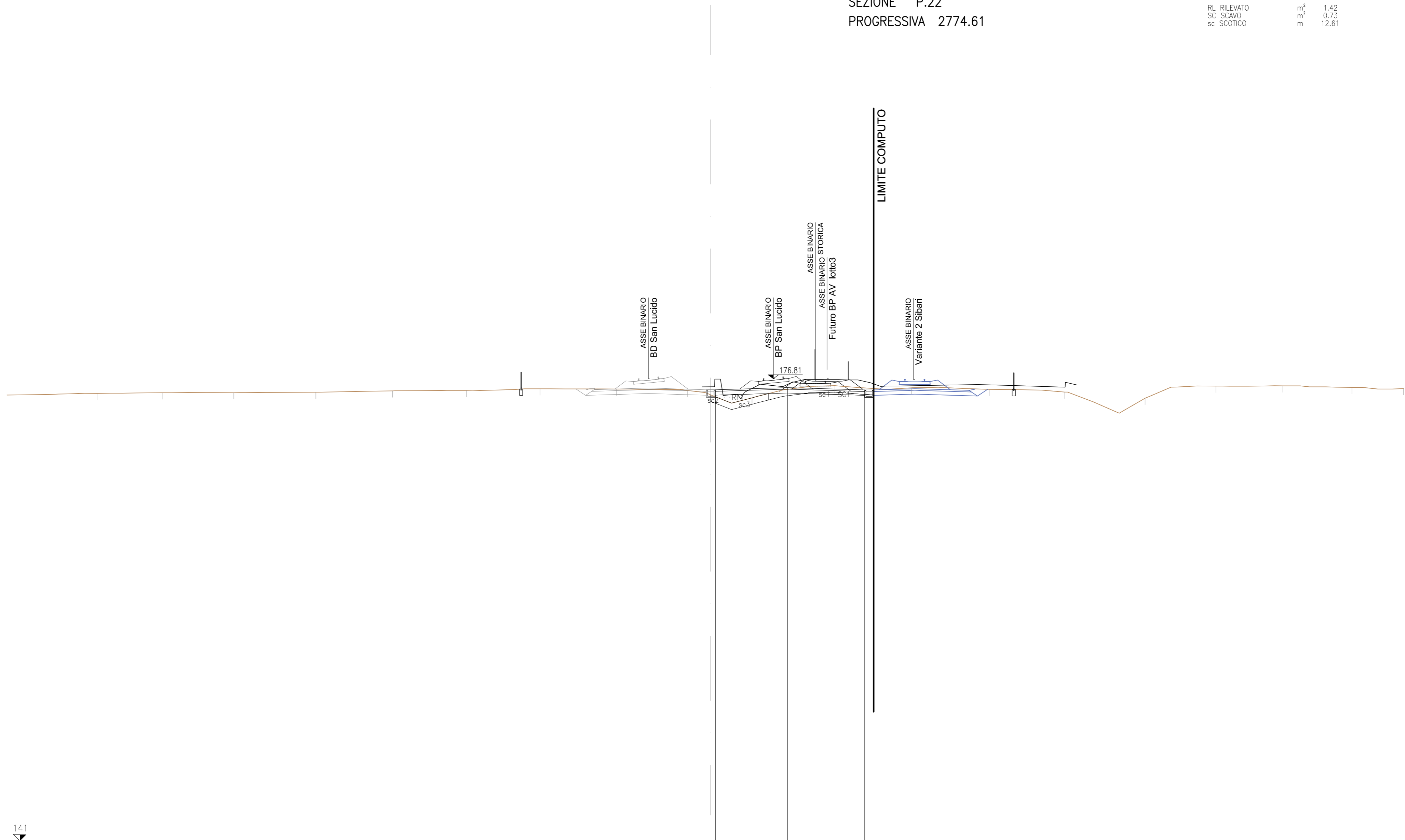


138

PROGRESSIVE TERRENO	-52.75	-46.94	-41.25	-36.02	-30.80	-25.11	-20.60	-16.26	-12.98	-8.28	-3.16	1.73	7.33	14.03	16.76	20.31	24.27	29.28	34.56	39.88	45.02	50.00
PARZIALI TERRENO	6.08	6.08	6.08	5.73	5.69	4.51	4.34	3.28	4.70	5.12	4.89	5.60	6.70	2.73	3.55	3.96	5.01	5.28	5.32	5.14	4.98	
QUOTE TERRENO	167.46	167.47	167.52	167.64	167.68	169.46	172.15	174.74	177.27	179.76	179.26	176.45	175.44	173.99	171.76	169.43	167.11	166.34	166.18	166.28	165.97	164.62
PROGRESSIVE PROGETTO											-2.83	0.00	4.20	12.47								
PARZIALI PROGETTO											2.83	4.20	7.85									
QUOTE PROGETTO											179.08	179.16	179.04	173.90								

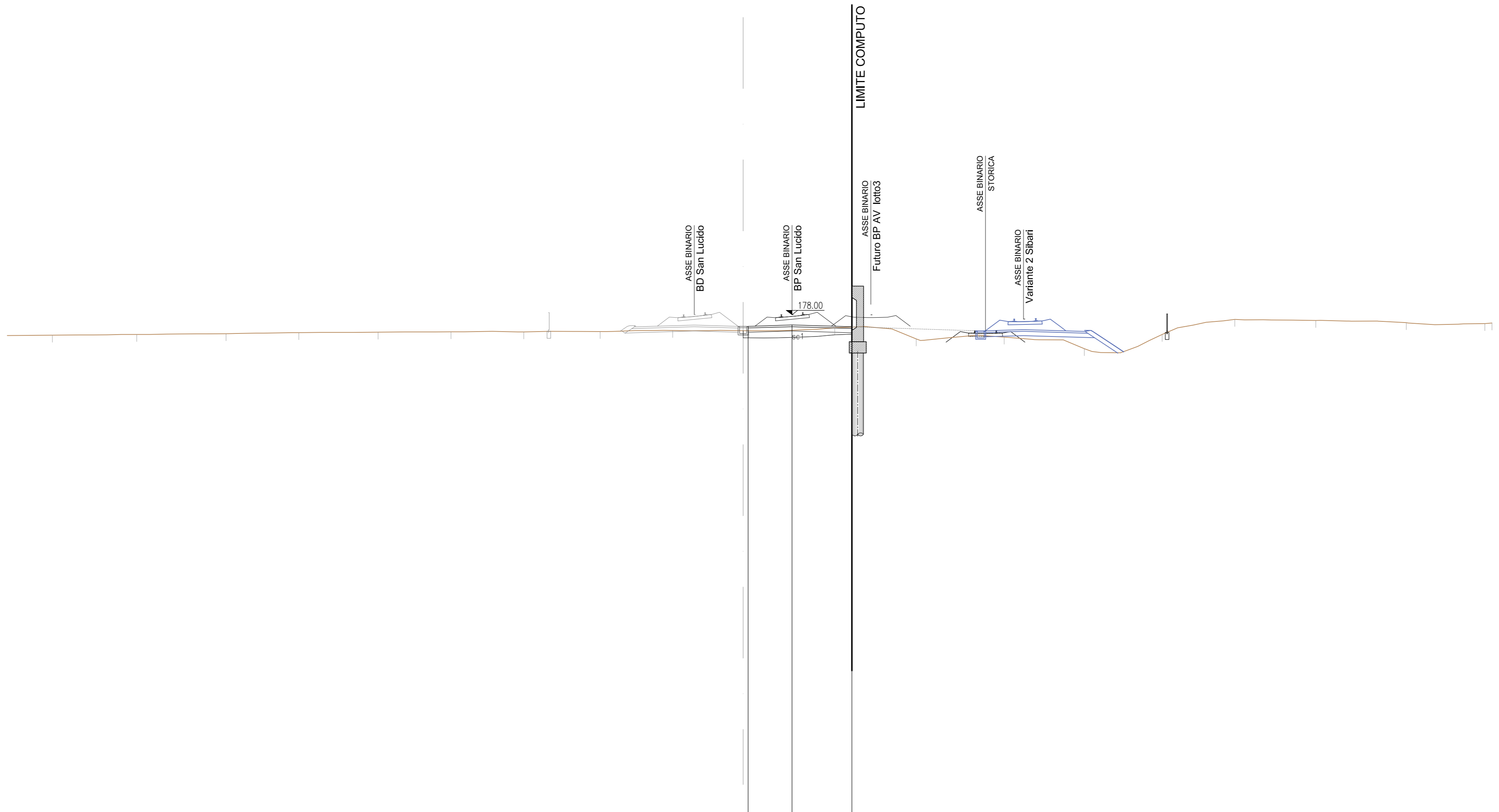
SEZIONE P.22
 PROGRESSIVA 2774.61

RL RILEVATO m² 1.42
 SC SCAVO m² 0.73
 sc SCOTICO m 12.61



141

PROGRESSIVE TERRENO	-52.34	-47.30	-41.75	-35.41	-29.46	-23.76	-18.05	-12.13	-6.85	-1.64	4.77	10.68	16.71	22.56	28.78	34.26	39.43	44.78	48.78
PARZIALI TERRENO	6.00	5.55	6.34	5.95	5.70	5.71	5.92	5.48	5.01	6.41	5.91	6.03	5.85	6.22	5.48	5.17	5.35	4.00	
QUOTE TERRENO	175.67	175.71	175.72	175.76	175.86	175.90	176.02	176.01	175.89	175.32	176.27	176.10	175.98	175.77	175.29	176.23	176.25	176.13	176.04
PROGRESSIVE PROGETTO									-4.49	1.09	7.07								
PARZIALI PROGETTO										5.58	5.98								
QUOTE PROGETTO									175.94	176.11	175.93								

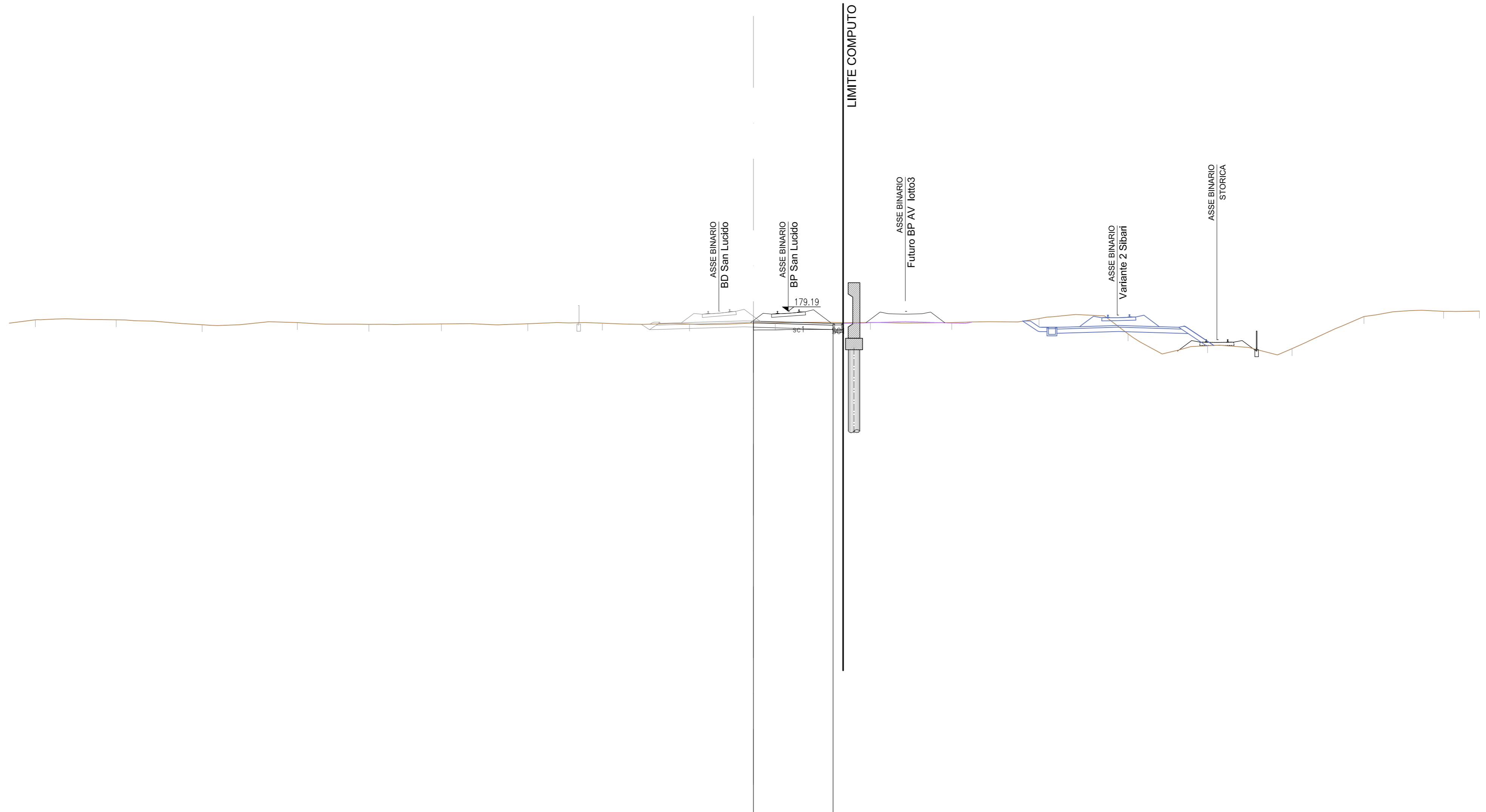


143

PROGRESSIVE TERRENO	-51.88	-45.97	-38.71	-34.80	-28.04	-23.82	-18.82	-13.46	-8.37	-3.01	3.00	8.72	14.89	20.51	25.97	31.07	36.75	43.10	48.61	49.11
PARZIALI TERRENO	5.09	6.09	6.26	6.58	6.01	5.81	5.76	5.09	5.36	6.01	5.72	6.17	5.62	5.46	5.10	5.68	6.35	5.51	0.50	0.50
QUOTE TERRENO	176.56	176.61	176.66	176.73	176.77	176.79	176.78	176.81	176.88	176.87	177.09	176.29	176.42	175.60	176.60	177.67	177.69	177.43	177.37	177.41
PROGRESSIVE PROGETTO										-3.08	0.00	4.20								
PARZIALI PROGETTO										3.08	4.20									
QUOTE PROGETTO										177.18	177.27	177.15								

SEZIONE P.24
 PROGRESSIVA 2975.88

SC SCAVO m² 0.12
 sc SCOTICO m 6.28

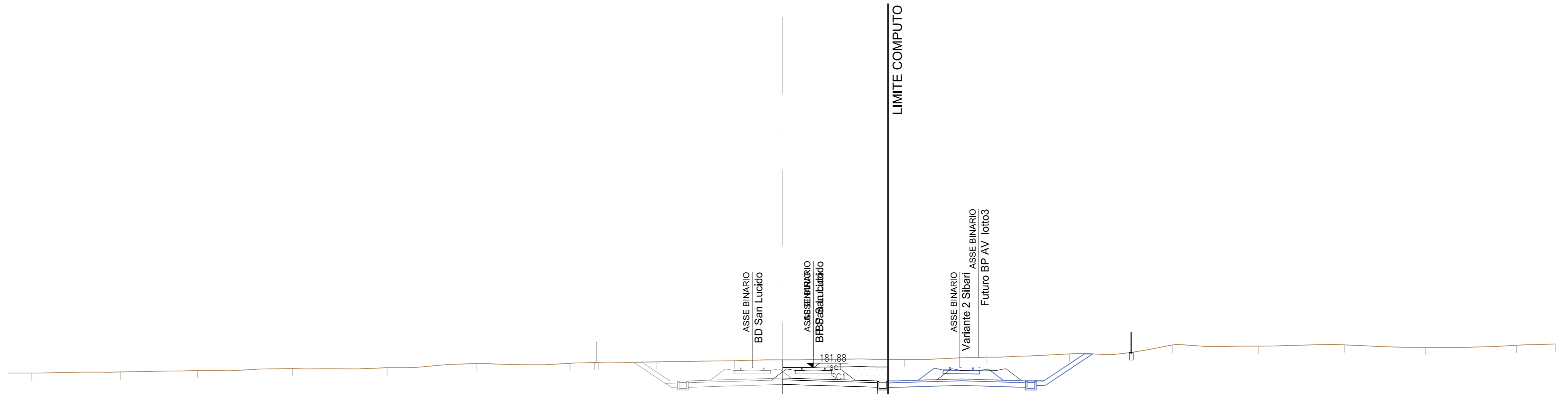


144

PROGRESSIVE TERRENO	-52.74	-47.08	-41.08	-34.39	-28.37	-24.30	-18.24	-13.02	-6.91	-0.90	5.77	11.46	17.69	23.82	29.39	35.30	40.34	45.92	48.43
PARZIALI TERRENO	5.71	5.47	6.84	6.20	5.65	6.46	5.22	6.11	6.01	6.67	5.89	6.12	6.24	5.57	5.91	5.04	5.58	2.51	
QUOTE TERRENO	178.59	178.59	178.24	178.40	178.27	178.30	178.31	178.35	178.29	178.38	178.40	178.40	178.67	177.59	176.77	176.57	178.82	179.19	179.20
PROGRESSIVE PROGETTO										-2.43	3.15								
PARZIALI PROGETTO										5.58									
QUOTE PROGETTO										178.46	178.33								

SEZIONE P.27
 PROGRESSIVA 3276.41

SC SCAVO m² 8.67
 sc SCOTICO m 6.90

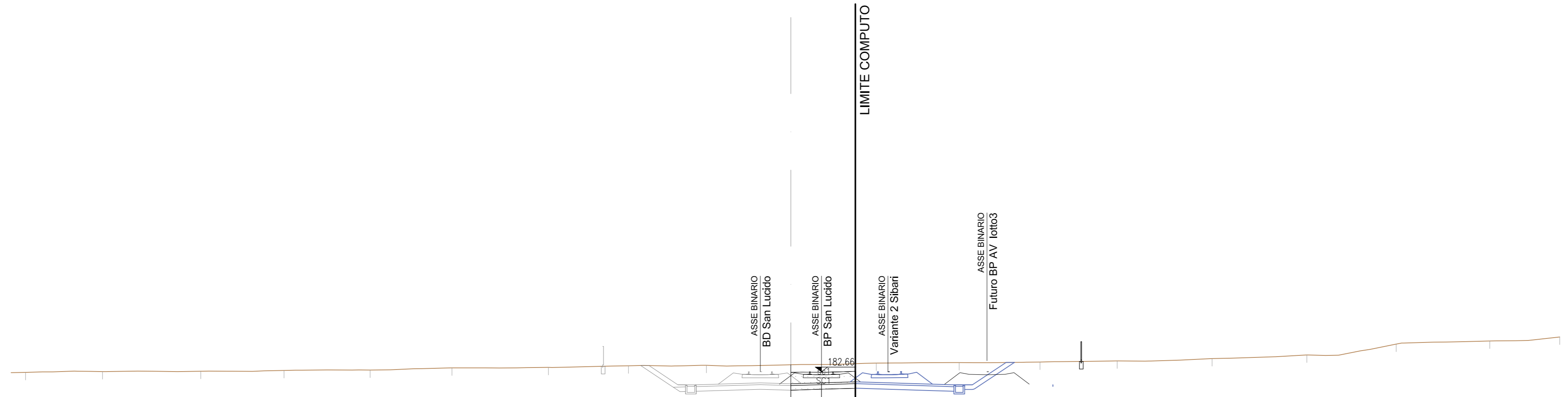


149

PROGRESSIVE TERRENO	-51.23	-45.43	-40.35	-34.15	-27.94	-22.10	-15.95	-10.31	-5.17	0.97	5.98	11.39	16.78	23.53	29.17	34.81	40.12	46.09	48.64
PARZIALI TERRENO	6.21	5.23	5.11	6.21	5.60	5.87	5.09	6.21	5.05	5.30	5.90	5.15	5.50	5.94	6.39	5.05	5.39	5.46	0.75
QUOTE TERRENO	181.54	181.61	181.71	181.83	181.88	182.16	182.17	182.27	182.35	182.43	182.44	182.58	182.80	183.38	183.39	183.39	183.23	183.36	183.45
PROGRESSIVE PROGETTO										-2.00	4.20	4.90							
PARZIALI PROGETTO										6.20	0.70								
QUOTE PROGETTO										181.21	181.03	181.03							

SEZIONE P.28
 PROGRESSIVA 3376.41

SC SCAVO m² 4.80
 sc SCOTICO m 4.24

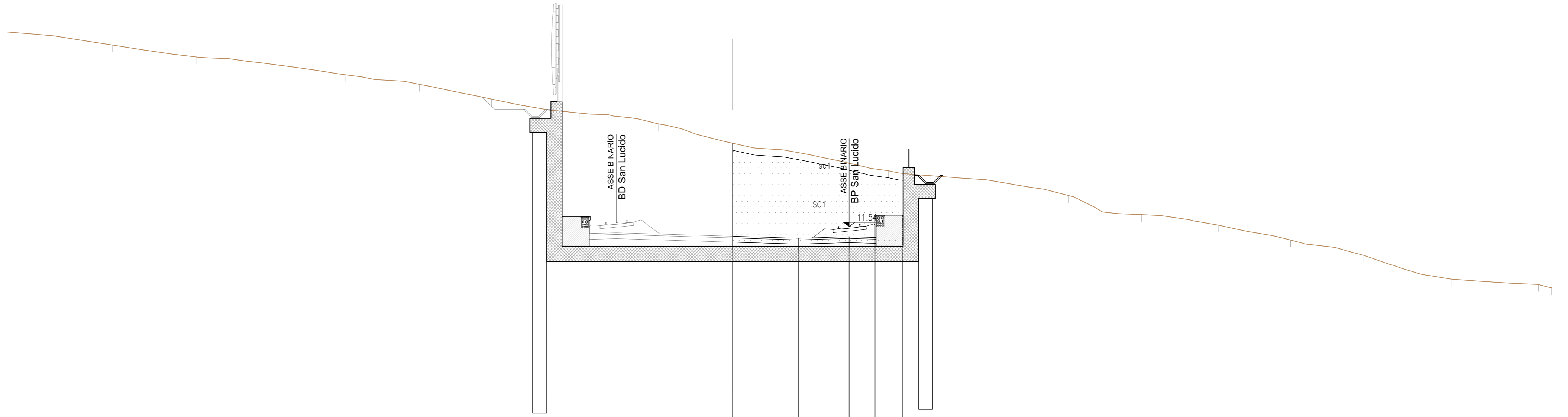


150

PROGRESSIVE TERRENO	-52.12	-47.08	-40.05	-35.19	-28.55	-24.19	-17.08	-12.63	-7.53	-2.00	3.80	9.02	14.31	19.37	25.59	31.79	37.64	43.77	48.35
PARZIALI TERRENO	5.15	5.19	5.45	6.54	6.16	5.28	5.55	5.89	5.85	5.60	5.42	5.29	5.06	6.21	6.21	5.85	6.13	4.58	
QUOTE TERRENO	182.62	182.67	182.69	182.74	182.77	182.91	182.94	183.05	183.08	183.12	183.23	183.26	183.30	183.37	183.52	183.76	184.47	184.67	184.83
PROGRESSIVE PROGETTO										-2.00	0.00	2.23							
PARZIALI PROGETTO										2.00	2.23								
QUOTE PROGETTO										181.87	181.93	182.00							

SEZIONE P.40
 PROGRESSIVA 19849.61

SC SCAVO m² 72.87
 sc SCOTICO m 13.05

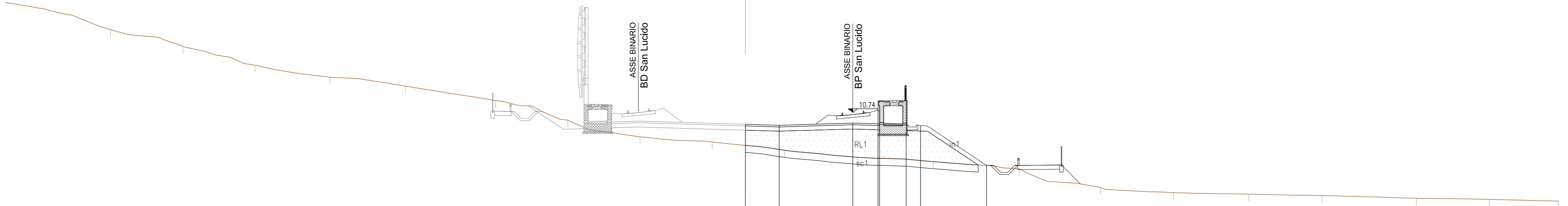


-21

PROGRESSIVE TERRENO	-52.42	-46.43	-41.19	-35.82	-30.57	-25.44	-19.22	-13.55	-8.30	-2.64	2.79	9.77	15.64	20.81	26.31	31.41	36.64	42.85	48.05	50.00
PARZIALI TERRENO	5.74	5.17	6.04	5.02	5.54	6.23	5.74	5.25	5.59	5.87	6.52	6.22	5.28	5.06	5.86	5.60	5.08	6.13	3.09	
QUOTE TERRENO	24.47	23.62	23.11	22.34	21.67	20.62	19.62	18.65	17.48	16.62	15.51	14.87	13.74	12.39	11.64	10.58	9.49	7.79	7.41	7.17
PROGRESSIVE PROGETTO									-8.30	-3.59	0.00	1.79	1.90							
PARZIALI PROGETTO									4.71	3.59	1.90	2.00								
QUOTE PROGETTO								10.85	10.70	10.81	12.34	10.76	12.34							

SEZIONE P.41
 PROGRESSIVA 19950.84

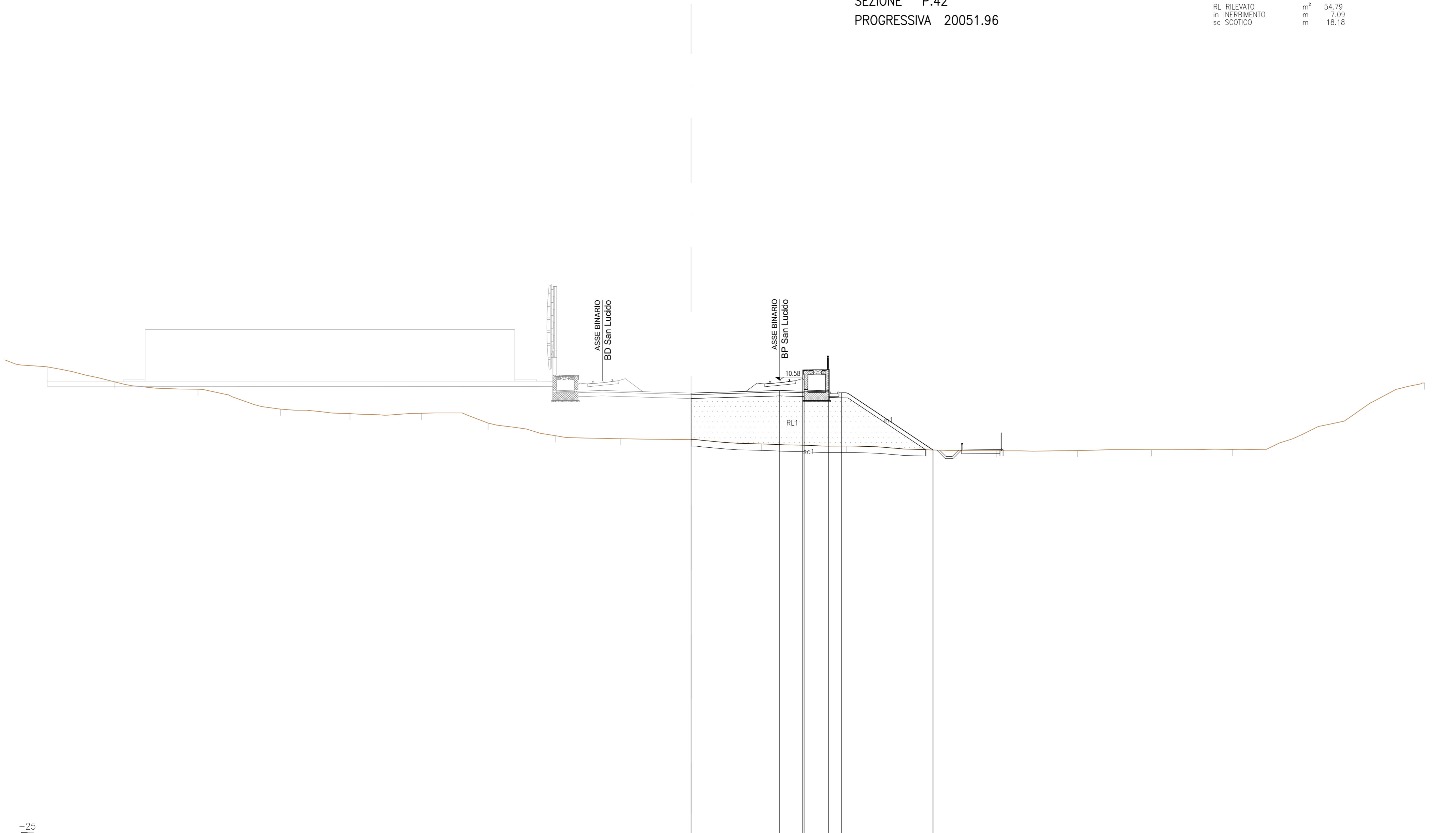
RL RILEVATO m² 25.64
 in INERBIMENTO m 4.68
 sc SCOTICO m 16.51



-26																						
PROGRESSIVE TERRENO	-52.59	-47.47	-42.36	-37.05	-31.70	-25.31	-20.19	-15.08	-9.96	-4.82	0.35	5.71	11.80	17.56	22.73	28.06	33.26	38.94	45.11	50.00		
PARZIALI TERRENO	5.01	5.22	5.83	5.25	5.20	5.88	5.23	5.22	6.63	5.17	5.36	6.09	5.76	5.17	5.33	5.20	6.68	5.17	4.89			
QUOTE TERRENO	16.59	15.42	14.08	13.23	12.59	11.56	10.17	8.99	8.62	8.03	7.54	7.23	6.73	5.40	5.03	4.93	4.82	4.63	4.55	4.43		
PROGRESSIVE PROGETTO											-7.61	-5.21	0.00	1.79	1.90	3.79	4.80	9.48				
PARZIALI PROGETTO											2.40	5.21	1.90	2.00	4.68							
QUOTE PROGETTO											9.88	9.81	9.97	11.55	9.91	11.55	9.79	6.96				

SEZIONE P.42
 PROGRESSIVA 20051.96

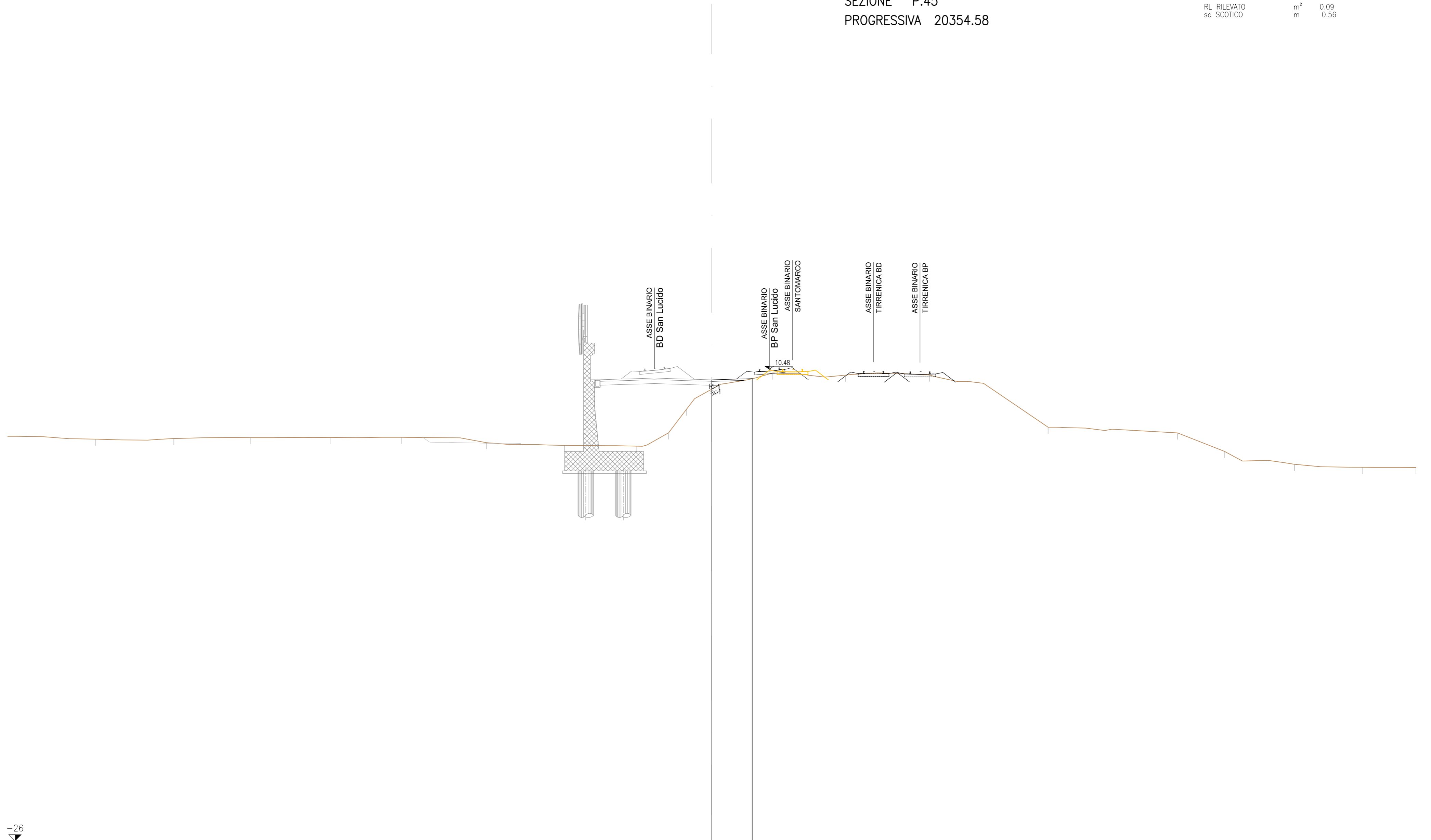
RL RILEVATO m² 54.79
 in INERBIMENTO m 7.09
 sc SCOTICO m 18.18



PROGRESSIVE TERRENO	-51.63	-45.08	-38.70	-33.30	-27.76	-22.69	-17.35	-12.31	-6.86	-1.42		5.20	11.36	16.84	23.09	28.82	35.09	40.57	45.78	50.00
PARZIALI TERRENO	5.87	6.45	6.38	5.40	5.54	5.17	5.24	5.04	5.45	5.44	6.62	6.16	5.48	6.25	5.73	6.27	5.48	5.21	4.22	
QUOTE TERRENO	10.44	9.88	8.34	7.99	8.02	7.25	6.27	6.04	5.97	5.63		5.47	5.19	5.11	5.13	5.19	5.21	6.40	8.81	10.36
PROGRESSIVE PROGETTO									-6.86	0.00	1.89	3.89	11.89							
PARZIALI PROGETTO									6.86	1.90	2.00	7.094								
QUOTE PROGETTO									9.66	9.86	10.06	10.06	5.27							

SEZIONE P.45
 PROGRESSIVA 20354.58

RL RILEVATO m² 0.09
 sc SCOTICO m 0.56



-26

PROGRESSIVE TERRENO	-52.08	-46.04	-40.13	-33.96	-28.45	-21.88	-15.84	-10.24	-7.78	-6.39	-4.44	0.28	5.90	12.38	21.56	31.57	35.19	40.62	45.88	50.00
PARZIALI TERRENO	5.44	6.04	6.04	6.04	6.04	5.42	5.95	6.13	1.95	4.72	5.62	6.48	9.18	10.01	3.62	5.43	5.26	4.12		
QUOTE TERRENO	5.09	5.13	5.20	5.22	5.22	4.81	4.60	4.54	5.58	7.41	8.95	10.20	10.04	10.05	6.01	5.57	4.14	3.14	2.90	2.89
PROGRESSIVE PROGETTO											-4.44	-1.31								
PARZIALI PROGETTO											3.13									
QUOTE PROGETTO											9.67	9.76								

