PROFILO NV02-ROT
SEZIONE 1
PROGRESSIVA 0.00

ba BASE m 7.50
bi BINDER m 7.50
st MISTO STABILIZZATO m 8.43
u USURA m 7.50
v VEGETALE m 1.37

181 / 200

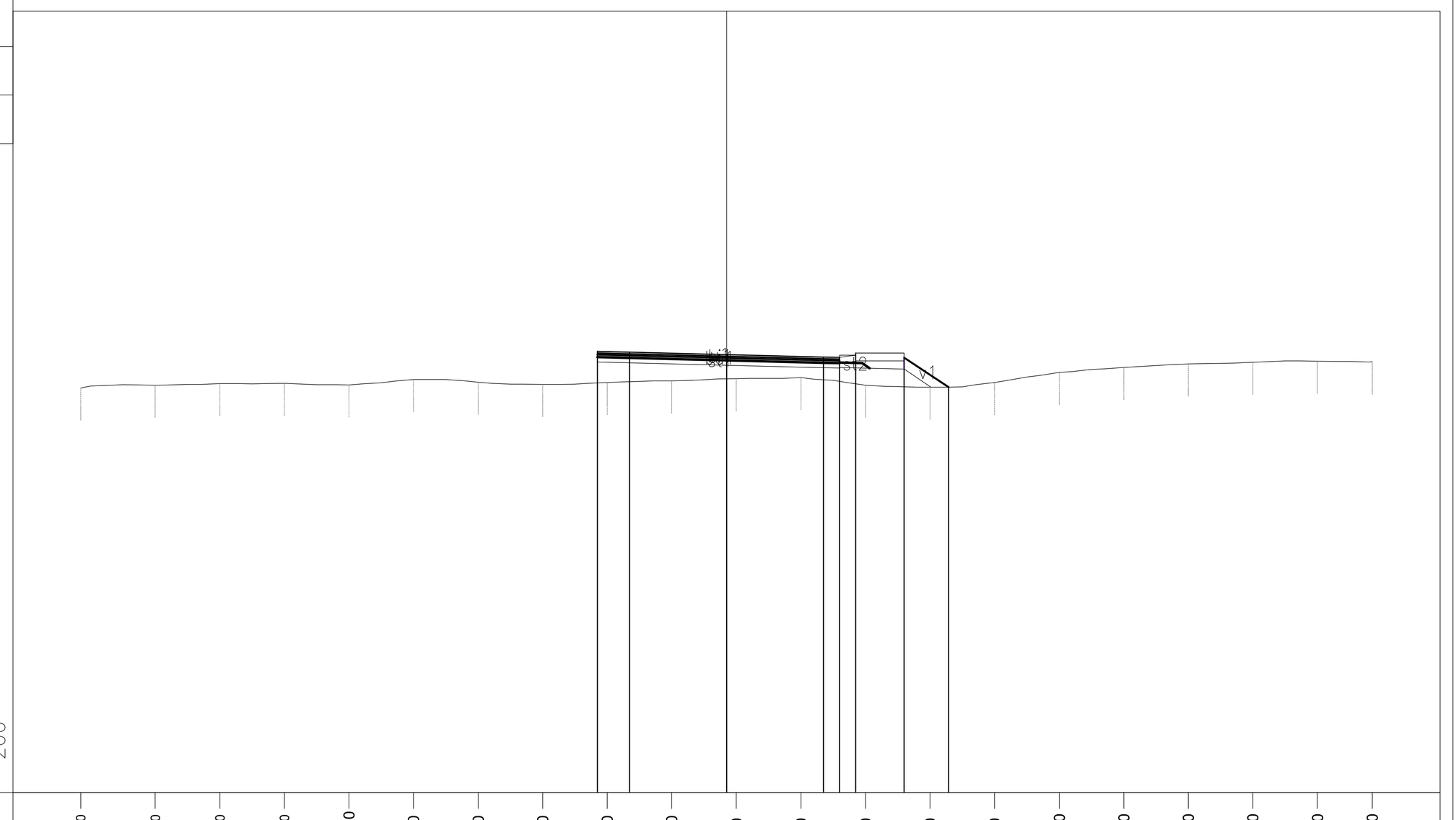

PROGRESSIVE TERRENO	-20.00	-17.70	-15.70	-13.70	-11.70	-9.70	-7.70	-5.70	-3.70	-1.70	0.30	2.30	4.30	6.30	8.30	10.30	12.30	14.30	16.30	18.30	20.00
PARZIALI TERRENO	2.30	2.00	2.00	2.00	2.00	2.00	2.00	2.00	2.00	2.00	2.00	2.00	2.00	2.00	2.00	2.00	2.00	2.00	2.00	1.70	
QUOTE TERRENO	193.53	193.62	193.66	193.67	193.62	193.79	193.71	193.64	193.70	193.75	193.81	193.85	193.62	193.56	193.70	194.01	194.16	194.27	194.33	194.36	194.34

PROGRESSIVE PROGETTO	-4.00	-3.00	0.00	3.00	3.50	4.00	5.50	6.87
PARZIALI PROGETTO	1.00	3.00	3.00	0.50	0.50	1.50	1.37	
QUOTE PROGETTO	194.66	194.64	194.56	194.49	194.47	194.61	194.47	193.55

PROFILO NV02-ROT
SEZIONE 2
PROGRESSIVA 25.00

ba BASE m 7.50
bi BINDER m 7.50
st MISTO STABILIZZATO m 8.43
u USURA m 7.50
v VEGETALE m 0.41

182 / 200

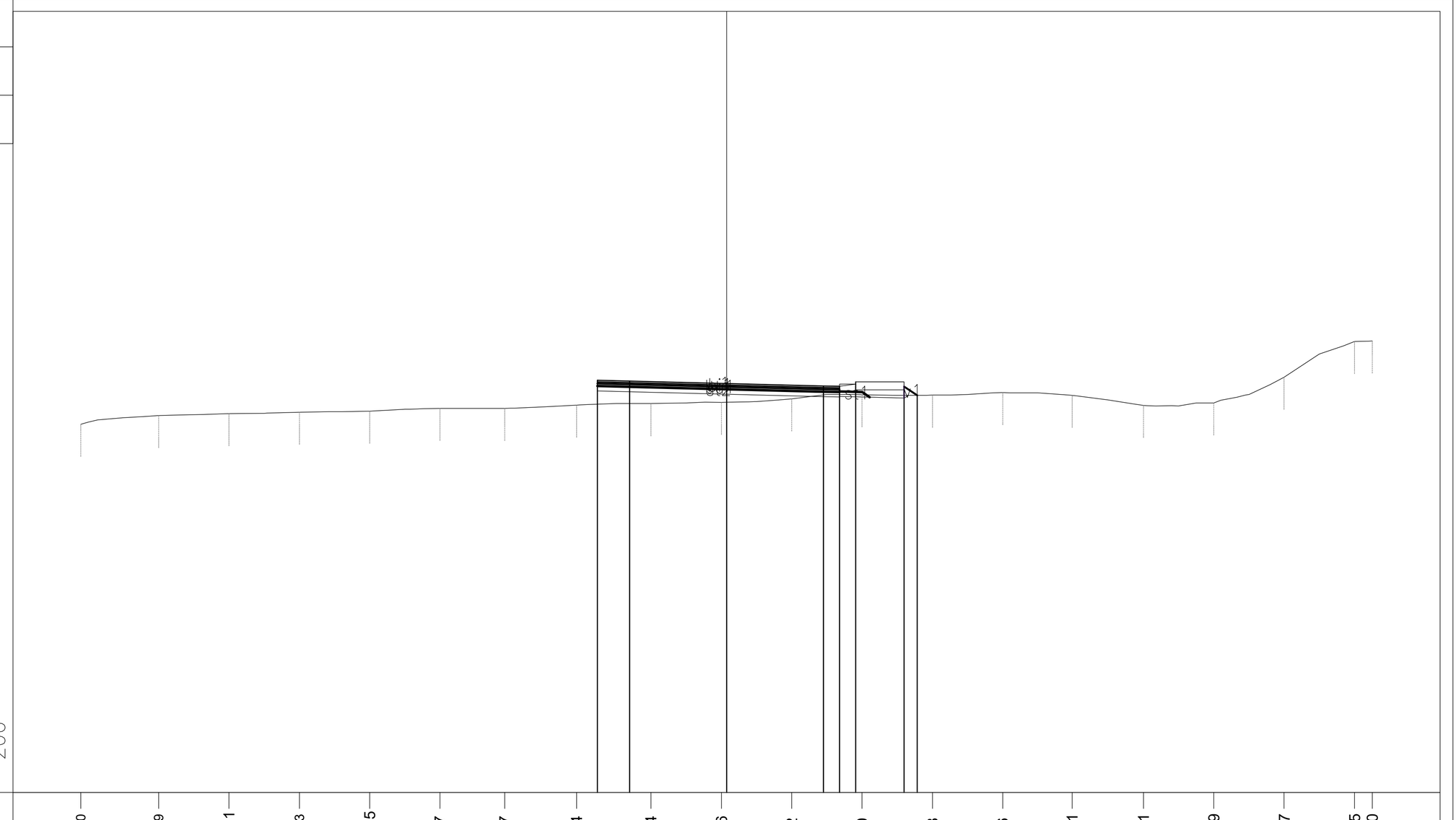

PROGRESSIVE TERRENO	-20.00	-17.59	-15.41	-13.23	-11.05	-8.87	-6.87	-4.64	-2.34	-0.16	2.02	4.20	6.38	8.56	10.71	12.91	15.09	17.27	19.45	20.00
PARZIALI TERRENO	2.41	2.18	2.18	2.18	2.18	2.00	2.23	2.30	2.18	2.18	2.18	2.18	2.18	2.15	2.20	2.18	2.18	2.18	0.55	
QUOTE TERRENO	193.40	193.68	193.73	193.78	193.81	193.90	193.89	194.00	194.04	194.08	194.19	194.32	194.31	194.39	194.30	193.99	194.07	194.86	195.97	195.99

PROGRESSIVE PROGETTO	-4.00	-3.00	0.00	3.00	3.50	4.00	5.50	5.91
PARZIALI PROGETTO	1.00	3.00	3.00	0.50	0.50	1.50	0.41	
QUOTE PROGETTO	194.77	194.74	194.67	194.59	194.58	194.72	194.57	194.30

PROFILO NV02-ROT
SEZIONE 3
PROGRESSIVA 38.95

ba BASE m 7.50
bi BINDER m 7.50
st MISTO STABILIZZATO m 8.43
u USURA m 7.50
v VEGETALE m 0.99

181 / 200

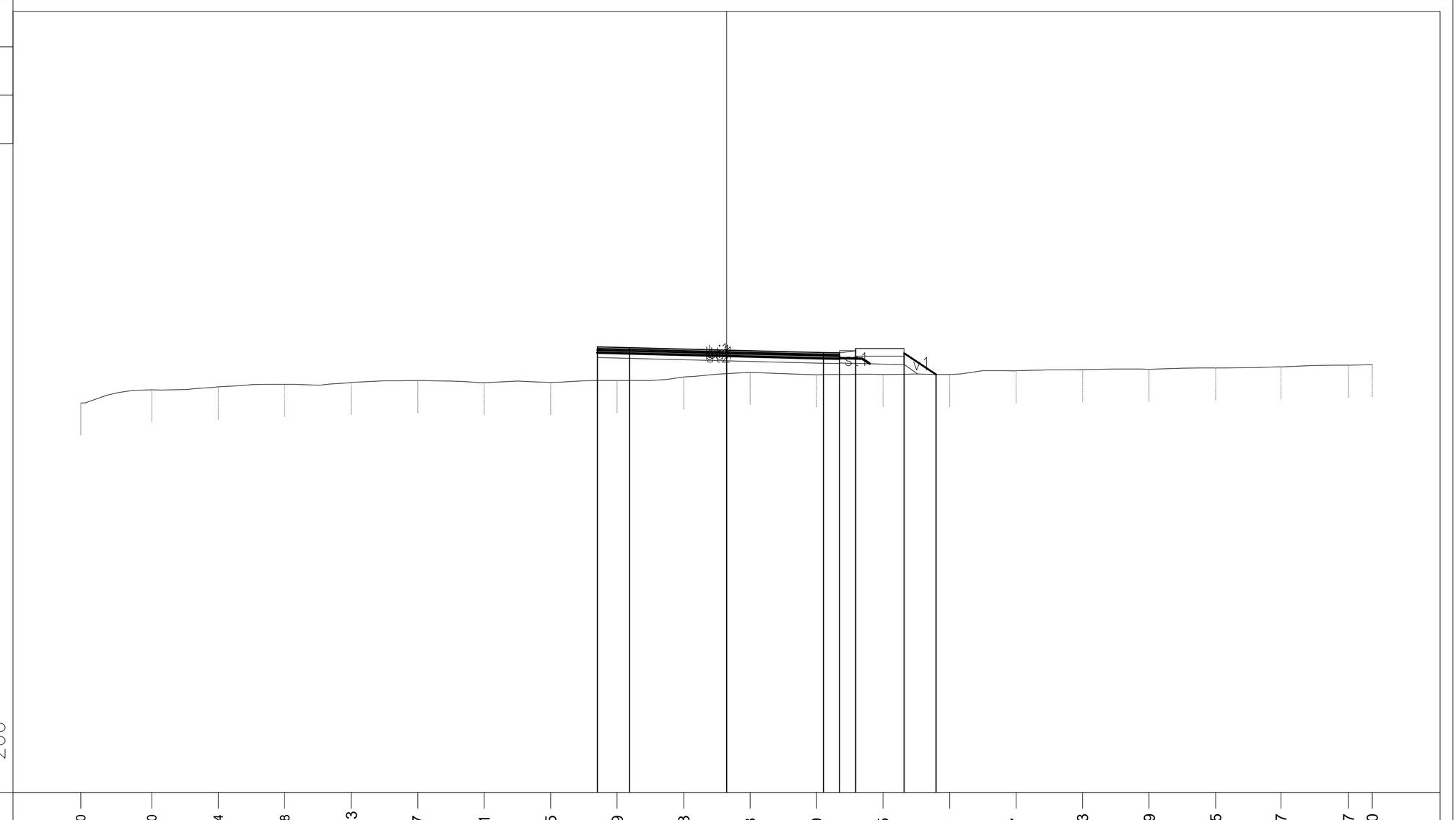

PROGRESSIVE TERRENO	-20.00	-17.80	-15.74	-13.68	-11.63	-9.57	-7.51	-5.45	-3.39	-1.33	0.73	2.79	4.85	6.91	8.97	11.03	13.09	15.15	17.17	19.27	20.00
PARZIALI TERRENO	2.20	2.06	2.06	2.05	2.06	2.06	2.06	2.06	2.06	2.06	2.06	2.06	2.06	2.06	2.06	2.06	2.06	2.02	2.10	0.73	
QUOTE TERRENO	193.06	193.47	193.57	193.64	193.70	193.76	193.70	193.70	193.77	193.87	194.01	193.94	193.95	193.95	194.07	194.10	194.11	194.15	194.19	194.24	194.25

PROGRESSIVE PROGETTO	-4.00	-3.00	0.00	3.00	3.50	4.00	5.50	6.49
PARZIALI PROGETTO	1.00	3.00	3.00	0.50	0.50	1.50	0.99	
QUOTE PROGETTO	194.80	194.78	194.70	194.63	194.62	194.76	194.61	193.95

PROFILO NV02-ROT
SEZIONE 4
PROGRESSIVA 75.00

ba BASE m 7.50
bi BINDER m 7.50
st MISTO STABILIZZATO m 8.43
u USURA m 7.50
v VEGETALE m 2.26

180 / 200

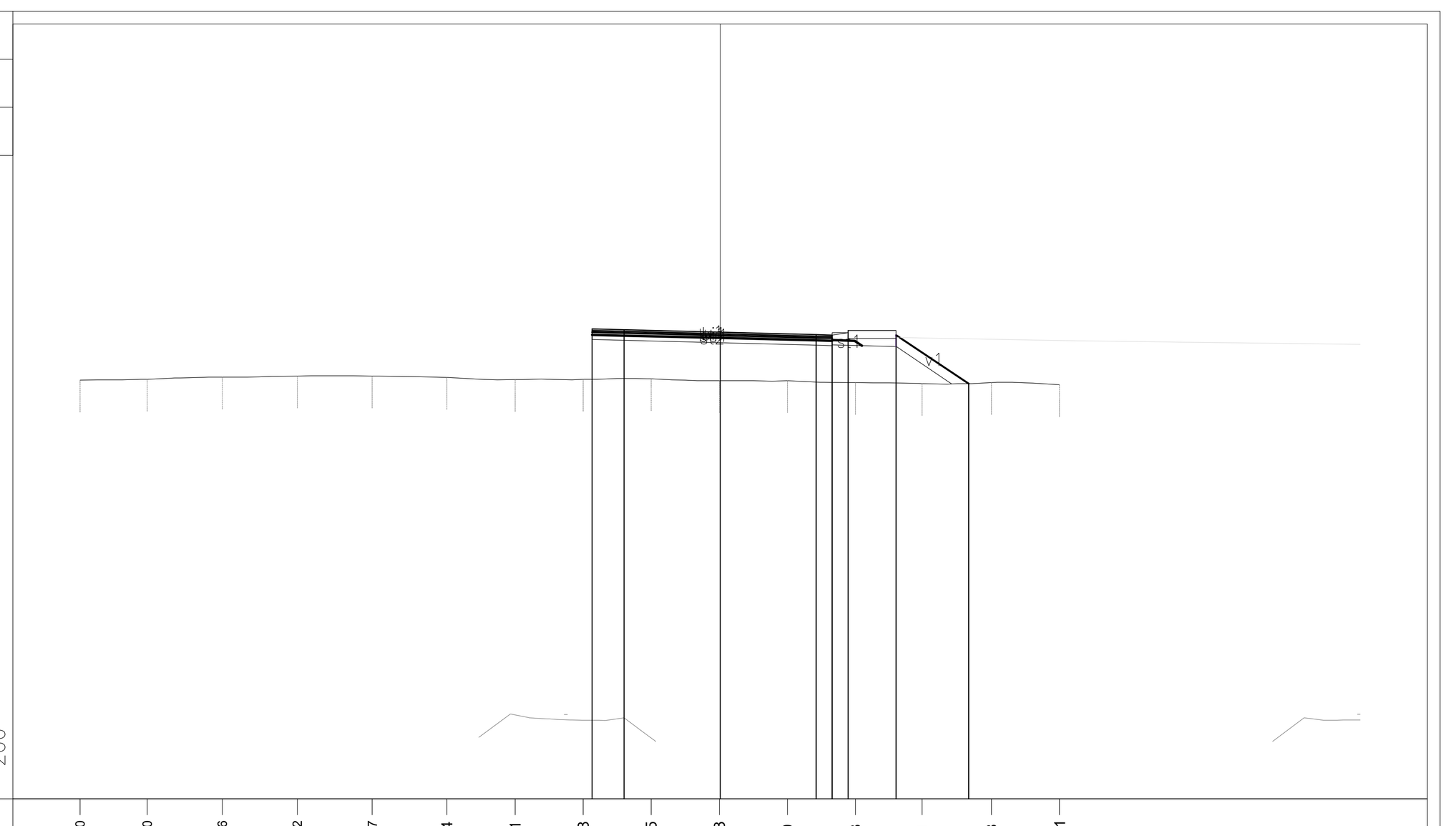

PROGRESSIVE TERRENO	-20.00	-17.90	-15.56	-13.22	-10.87	-8.54	-6.41	-4.28	-2.15	-0.03	2.10	4.23	6.31	8.48	10.61
PARZIALI TERRENO	2.10	2.34	2.34	2.35	2.33	2.13	2.13	2.13	2.12	2.13	2.13	2.08	2.17	2.13	
QUOTE TERRENO	193.08	193.10	193.17	193.21	193.21	193.16	193.10	193.11	193.12	193.06	193.06	193.01	192.97	193.00	192.94

PROGRESSIVE PROGETTO	-4.00	-3.00	0.00	3.00	3.50	4.00	5.50	7.76
PARZIALI PROGETTO	1.00	3.00	3.00	0.50	0.50	1.50	2.26	
QUOTE PROGETTO	194.67	194.65	194.57	194.50	194.49	194.63	194.48	192.97

PROFILO NV02-ROT
SEZIONE 5
PROGRESSIVA 99.84

ba BASE m 7.50
bi BINDER m 7.50
st MISTO STABILIZZATO m 8.43
u USURA m 7.50
v VEGETALE m 2.51

180 / 200

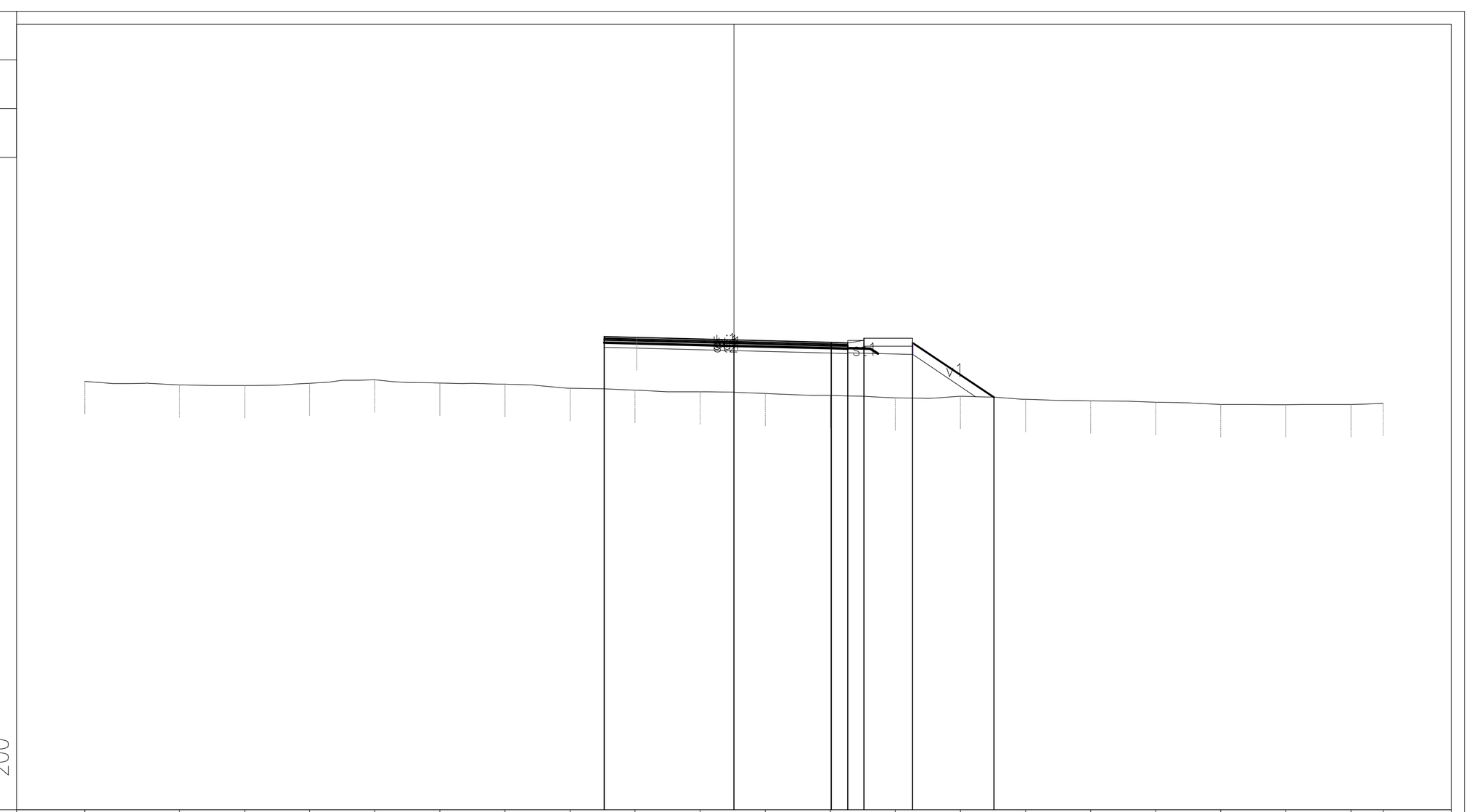

PROGRESSIVE TERRENO	-20.00	-17.08	-15.07	-13.07	-11.06	-9.06	-7.06	-5.05	-3.05	-1.04	0.96	2.97	4.97	6.98	8.98	10.99	12.99	15.00	17.00	19.01	20.00
PARZIALI TERRENO	2.92	2.01	2.00	2.01	2.00	2.00	2.01	2.00	2.01	2.00	2.01	2.00	2.01	2.00	2.01	2.00	2.01	2.00	2.01	0.99	
QUOTE TERRENO	193.20	193.09	193.07	193.14	193.25	193.15	193.11	192.98	192.93	192.87	192.82	192.76	192.69	192.74	192.64	192.60	192.56	192.49	192.48	192.48	192.52

PROGRESSIVE PROGETTO	-4.00	-3.00	0.00	3.00	3.50	4.00	5.50	8.01
PARZIALI PROGETTO	1.00	3.00	3.00	0.50	0.50	1.50	2.51	
QUOTE PROGETTO	194.57	194.55	194.47	194.40	194.39	194.53	194.38	192.71

PROFILO NV02-ROT
SEZIONE 6
PROGRESSIVA 125.37

ba BASE m 7.50
bi BINDER m 7.50
st MISTO STABILIZZATO m 8.44
u USURA m 7.50
v VEGETALE m 1.19

181 / 200

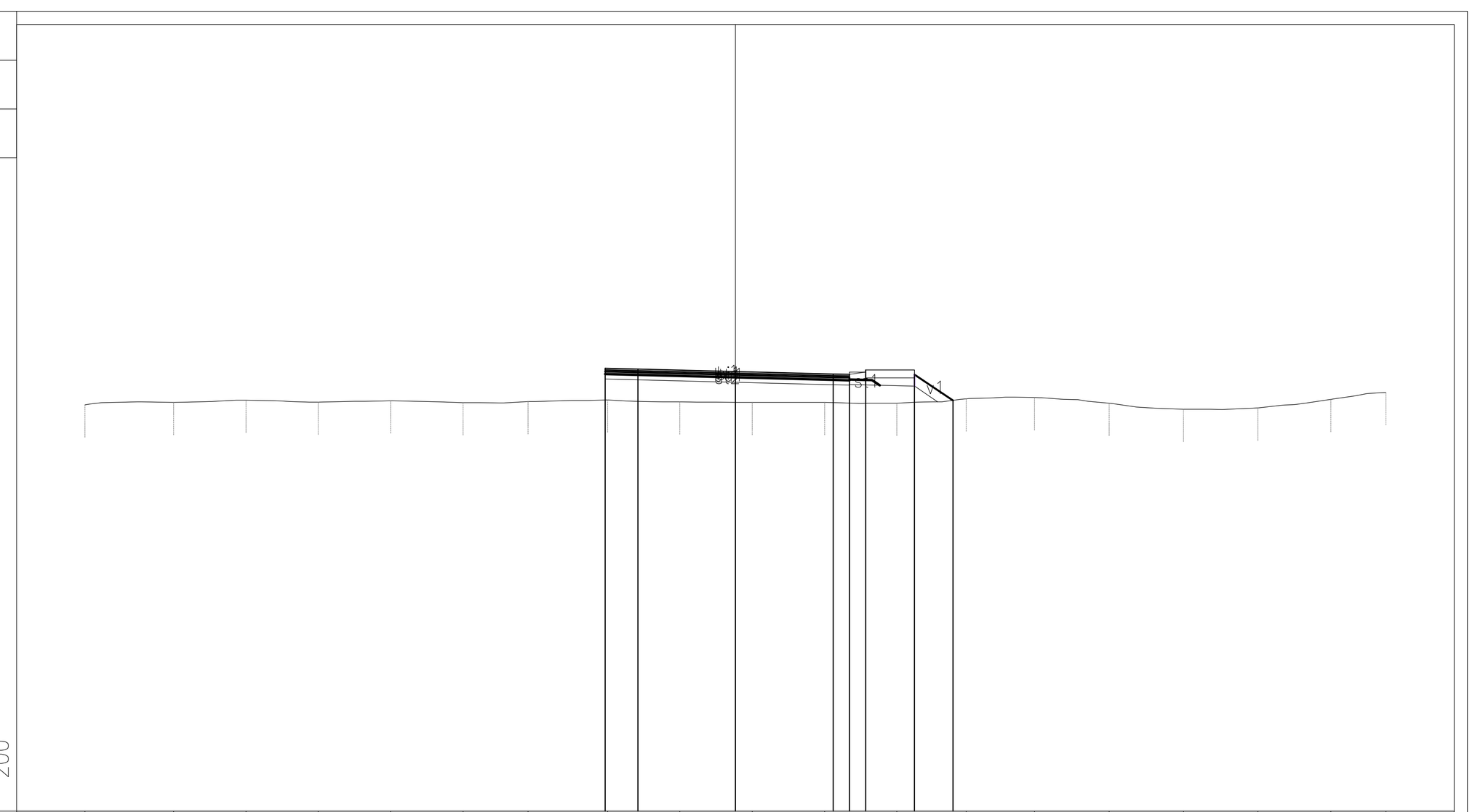

PROGRESSIVE TERRENO	-20.00	-17.27	-15.05	-12.82	-10.60	-8.38	-6.37	-3.93	-1.71	0.52	2.74	4.96	7.10	9.20	11.48	13.77	16.06	18.30	20.00
PARZIALI TERRENO	2.73	2.22	2.23	2.22	2.22	2.01	2.44	2.22	2.23	2.22	2.22	2.14	2.10	2.28	2.29	2.29	2.24	1.70	
QUOTE TERRENO	193.50	193.57	193.64	193.58	193.62	193.57	193.60	193.65	193.59	193.57	193.57	193.55	193.68	193.72	193.55	193.36	193.40	193.67	193.88

PROGRESSIVE PROGETTO	-4.00	-3.00	0.00	3.00	3.50	4.00	5.50	6.69
PARZIALI PROGETTO	1.00	3.00	3.00	0.50	0.50	1.50	1.19	
QUOTE PROGETTO	194.62	194.60	194.52	194.45	194.43	194.57	194.43	193.64

PROFILO NV02-ROT
SEZIONE 7
PROGRESSIVA 135.08

ba BASE m 7.50
bi BINDER m 7.50
st MISTO STABILIZZATO m 8.43
u USURA m 7.50
v VEGETALE m 1.38

181 / 200

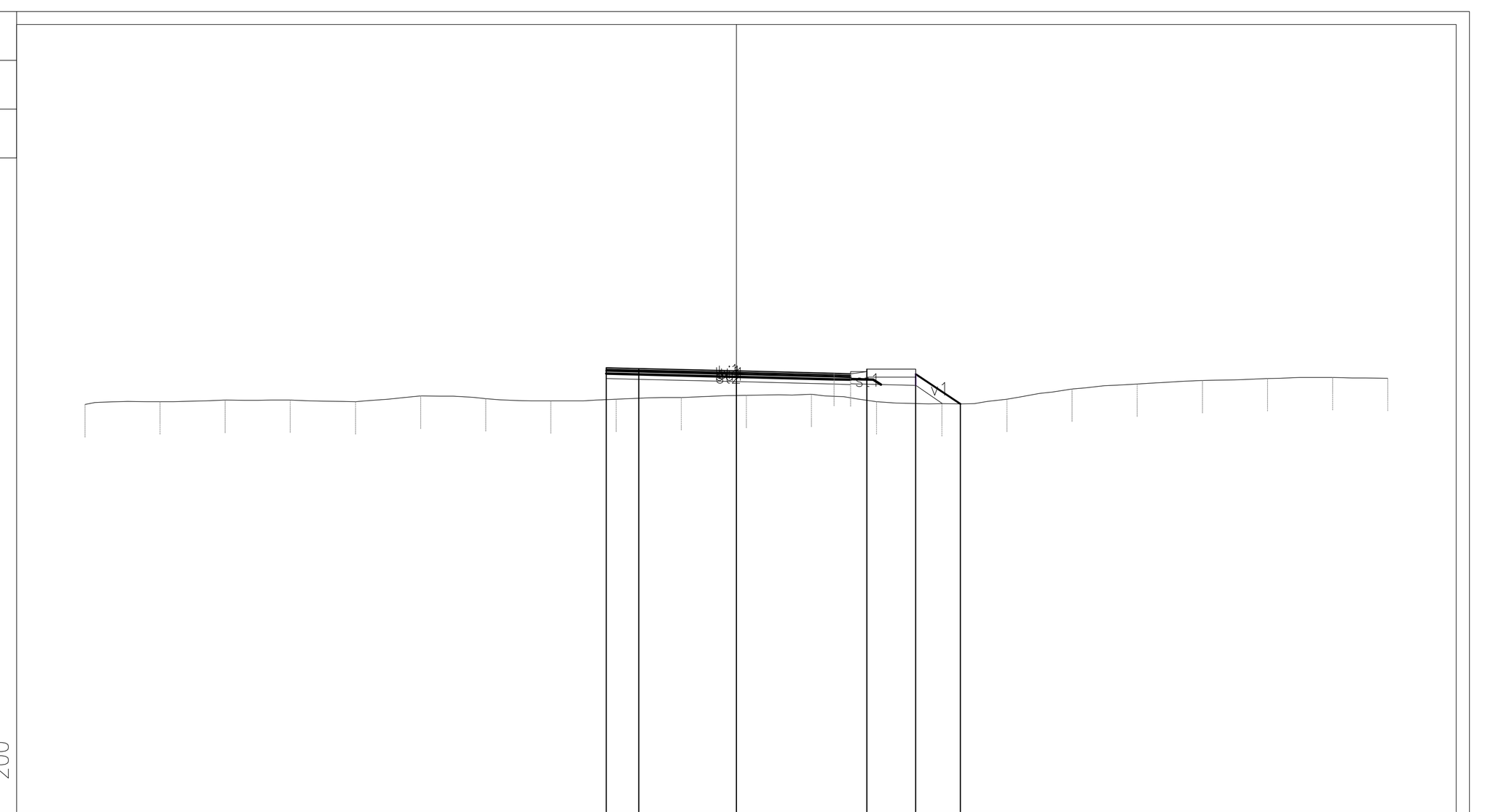

PROGRESSIVE TERRENO	-20.00	-17.70	-15.70	-13.70	-11.70	-9.70	-7.70	-5.70	-3.70	-1.70	0.30	2.30	4.30	6.30	8.30	10.30	12.30	14.30	16.30	18.30	20.00
PARZIALI TERRENO	2.30	2.00	2.00	2.00	2.00	2.00	2.00	2.00	2.00	2.00	2.00	2.00	2.00	2.00	2.00	2.00	2.00	2.00	2.00	1.70	
QUOTE TERRENO	193.53	193.62	193.66	193.67	193.62	193.79	193.71	193.64	193.70	193.75	193.81	193.85	193.62	193.56	193.70	194.01	194.16	194.27	194.33	194.36	194.34

PROGRESSIVE PROGETTO	-4.00	-3.00	0.00	3.00	3.50	4.00	5.50	6.88
PARZIALI PROGETTO	1.00	3.00	3.00	0.50	0.50	1.50	1.38	
QUOTE PROGETTO	194.66	194.64	194.56	194.49	194.47	194.61	194.47	193.55

COMMITTENTE:

RFI RETE FERROVIARIA ITALIANA – GRUPPO FERROVIE DELLO STATO ITALIANE

PROGETTAZIONE:

ITALFERR – GRUPPO FERROVIE DELLO STATO ITALIANE

U.O. PROGETTAZIONE LINEE NODI E ARMAMENTO

PROGETTO DI FATTIBILITA' TECNICA ED ECONOMICA

LINEA COSENZA - PAOLA / S. LUCIDO
NUOVA LINEA AV SALERNO – REGGIO CALABRIA
RADDOPPIO COSENZA - PAOLA / S. LUCIDO

VIABILITÀ
NV02 - Variante SP91
Book sezioni trasversali correnti Rotatoria

SCALA: 1:200

COMMESSA	LOTTO	FASE	ENTE	TIPO DOC.	OPERA/DISCIPLINA	PROGR.	REV.
RC1C	03	R	13	W9	NV0200	007	B

Rev.	Descrizione	Redatto	Data	Verificato	Data	Approvato	Data	Autorizzato Data
A	Emissione esecutiva	S.Scopetta	Nov-2021	M.Puglisi	Nov-2021	I.D'Amore	Nov-2021	V.Conforti Feb-2022
B	Emissione a seguito di richiesta integrazioni CSLLPP	S.Scopetta	Feb-2022	M.Puglisi	Feb-2022	I.D'Amore	Feb-2022	

File: RC1C.0.3.R.13.W9.NV.02.0.0.007.B