RILIEVO PLANOALTIMETRICO E SEZIONI DI IMPIANTO - SOTTOCAMPO "B"

INQUADRAMENTO SU CTR - *Scala 1:2000*

INQUADRAMENTO SU DTM (Digital Terrain Model) - *Scala 1:2500*

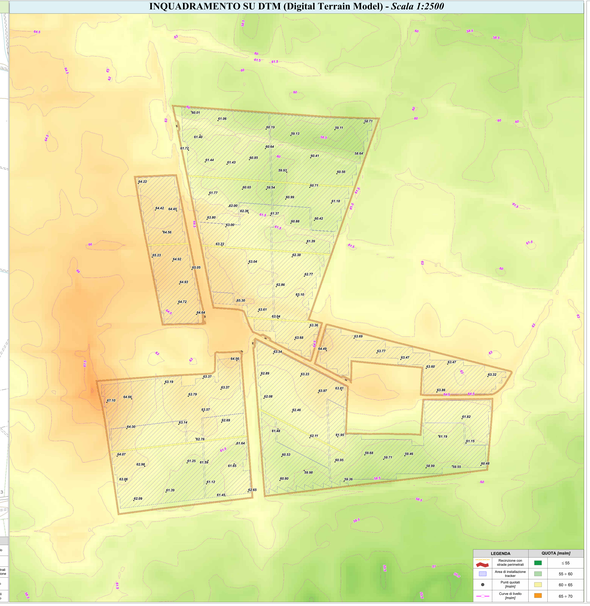

SEZIONE (A-A)

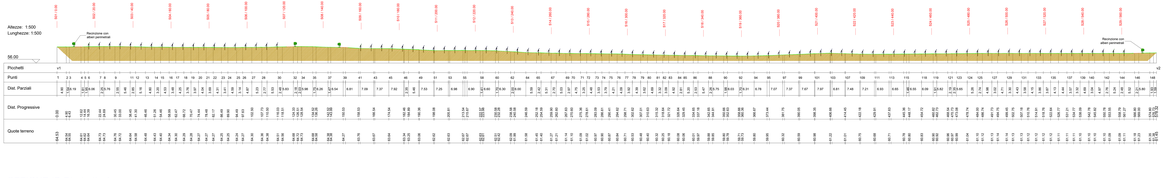

SEZIONE (B-B) - tratto 1

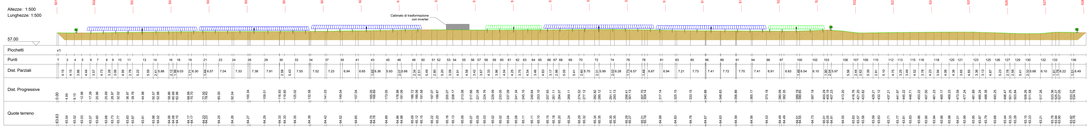

SEZIONE (B-B) - tratto 2

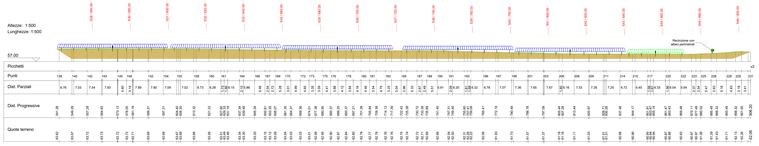

SEZIONE (C-C)

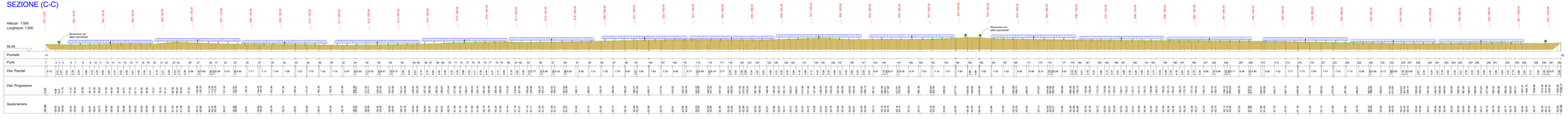

SEZIONE (D-D)

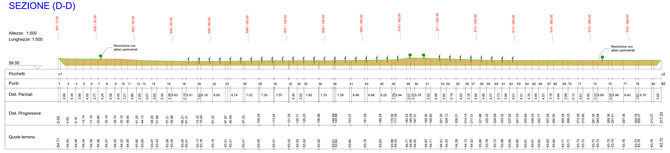

SEZIONE (F-F)

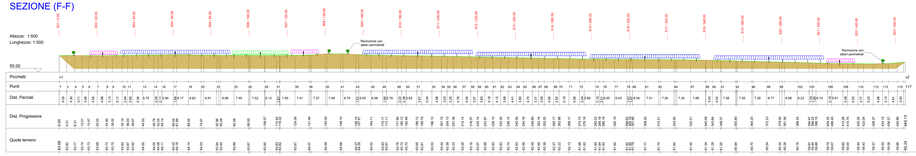

SEZIONE (G-G)

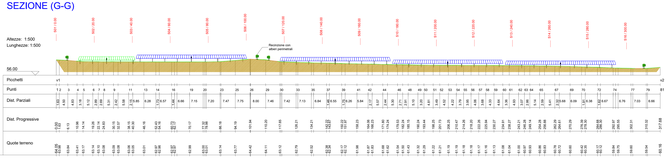

SEZIONE (E-E)



PROPONENTE:
HELIOPOLIS S.R.L.
Via Giovanni Battista Pirelli, 28/C1 Trento (TN)
tel.+39 0461/1926000
mail: info@heliopolis.it

EHM Solar
Via Giovanni Battista Pirelli, 28/C1
38122 Trento (TN)
C.F. e P.IVA 02 20 20 20 228
REA: TN-220220

COMMESSA:
"Progetto agrivoltaico integrato Agrovoltaico avanzato potenza in immissione pari a 34.000 kW in potenza modulo pari a 34.386,2 kWp con relative infrastrutture alla rete elettrica, da ubicarsi in Lecce (LE)"
Sito in Lecce (LE) - Masseria la Ficia, a c.a. 4,5 Km dal centro abitato di Lecce, a c.a. 2,5 Km dal casello autostradale A14 Bari-Taranto uscita n° 31 - Lecce, a c.a. 1,5 Km dalla SS 613 - Brindisi-Lecce, a c.a. 1,5 Km dalla SP 80 - Lecce-Torre Chianca, a c.a. 1,5 Km dalla SP 364 - Lecce-Monteroni, a c.a. 1,5 Km dalla SP 359 - Lecce-Cavallino, a c.a. 1,5 Km dalla SP 361 - Lecce-Surbo, a c.a. 1,5 Km dalla SP 362 - Lecce-Castromaggiore, a c.a. 1,5 Km dalla SP 365 - Lecce-Vallesanto, a c.a. 1,5 Km dalla SP 366 - Lecce-Castromaggiore