Firmato digitalmente da
GIUSEPPE BERNARDO
CN = BERNARDO GIUSEPPE
C = IT

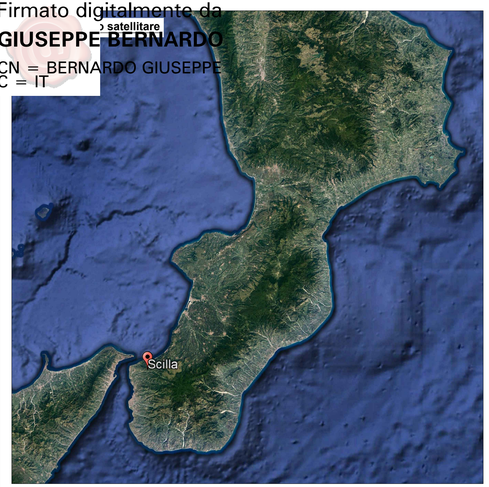

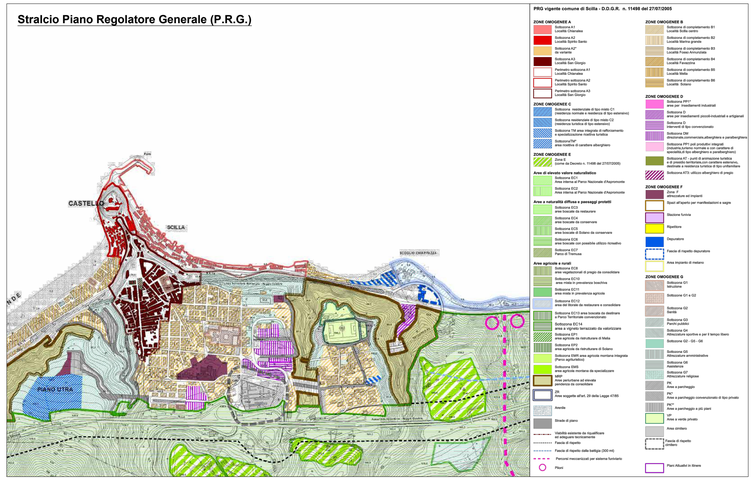

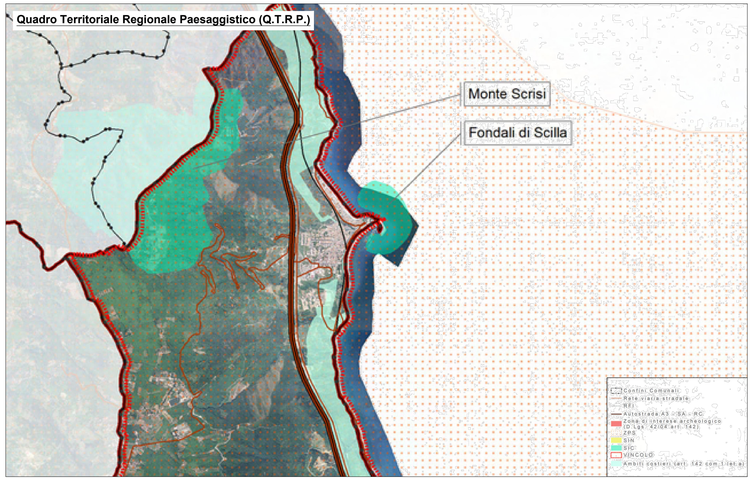

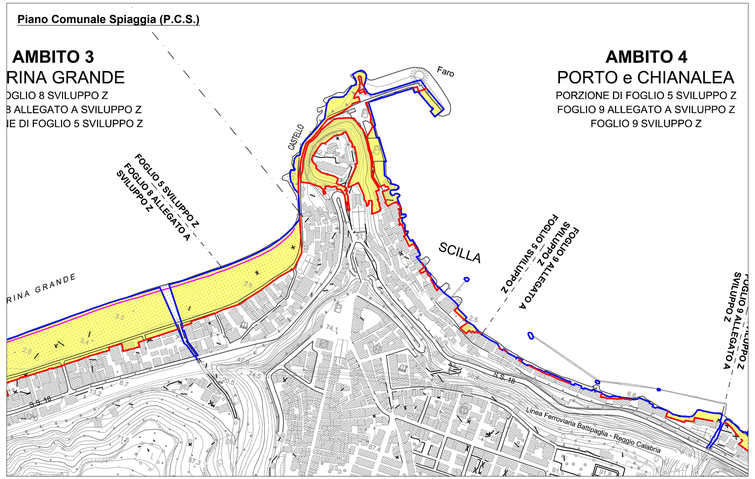

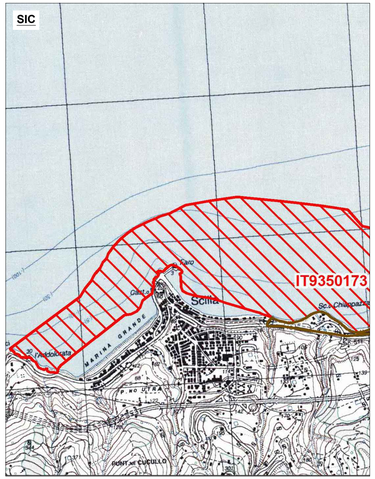

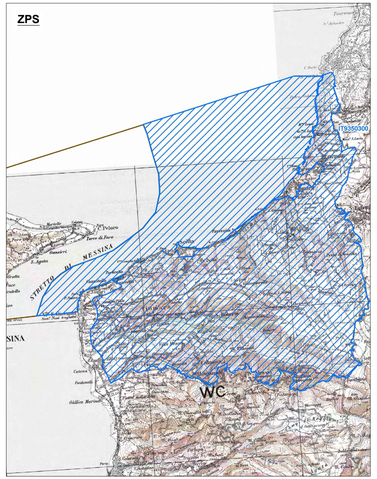

COMUNE DI SCILLA (RC)

AMMODERNAMENTO DEL PORTO DI SCILLA E DELLE INFRASTRUTTURE DI COLLEGAMENTO

Progetto Definitivo

C. ELABORATI GRAFICI STATO DI FATTO

C.01	INQUADRAMENTO GEOGRAFICO E STRALCI CARTOGRAFICI	Data: 12-04-2022 Scala: VARIE

DINAMICA

HYpro

ing. Domenico Condelli

arch. Pasquale Billari

PROJECT MANAGER
ing. Giuseppe Bernardo

PROGETTISTI
ing. Giuseppe Bernardo
ing. Domenico Condelli
ing. Vincenzo Secreti
ing. Roberta Chiara De Clario
arch. Pasquale Billari

GRUPPO DI LAVORO
ing. Giuseppe Cutrupi
arch. Francesca Gangemi

GEOLOGIA
geol. Giuseppe Cerchiaro

ORDINE DEGLI INGEGNERI PROV. MESSINA

REVISIONI			
	Rev. n°	Data	Motivazione

R.U.P.	Visti/Approvazioni

Codice elaborato: DNC144_PD_C.01_2022-02-07_R0_Inquadramento geografico e stralci cartografici_GNG.dwg