



REGIONE DEL VENETO



RETI TECNOLOGICHE E VIABILITA' MALGHE DELLA LESSINIA
- Comuni di S. Anna d'Alfaedo, Erbezzo e Bosco Chiesanuova -

PROGETTO DEFINITIVO

PL68 - LIBRETTO DI CAMPAGNA

PROGETTISTA INGEGNERIA 2P & associati Via Dall'Armi, 27/3 30027 San Donà di Piave (VE) tel. 0421.30.77.00 - fax. 0421.30.77.16 e-mail: info@ingegneria2p.it	RILIEVI TOPOGRAFICI geom. Andrea Laiti - S. Anna d'Alfaedo (VR)	REVISIONE	DATA REVISIONE
		01	Settembre 2021
RESPONSABILE GENERALE DELLA PROGETTAZIONE E DELLE INTEGRAZIONI SPECIALISTICHE Ing. Corrado Petris N° 1830 ORDINE DEGLI ING. DI VENEZIA	SICUREZZA geom. Marco Turozzi - S. Bonifacio (VR)	02	***
		CODICE CUP	
PROGETTISTA IDRAULICO Ing. Nicola Bisetto N° A2937 ORDINE DEGLI ING. DI TREVISO	GEOLOGIA dott. Cristiano Mastella - S. Pietro in Cariano (VR)	CODICE INTERVENTO	
PROGETTISTA DEL DOCUMENTO SPECIALISTICO PIANO PARTICELLARE DI ESPROPRIO Ing. Flavio Laiti	RELAZIONI AMBIENTALI Architer s.r.l. - VERONA	CODICE INTERVENTO AATO	
DATA Novembre 2020	PIANO PARTICELLARE ED ESPROPRI ing. Flavio Laiti - S. Anna d'Alfaedo (VR)	RUP	
ASSISTENZA ARCHEOLOGICA dott. Gianfranco Valle - S. Cipriano Po (PV)			

RETI TECNOLOGICHE E VIABILITA' MALGHE DELLA LESSINIA
- Comuni di S. Anna d'Alfaedo, Erbezzo e Bosco Chiesanuova -

PL68 - LIBRETTI MISURE

TRACCIATO A-B_NORD

LIBRETTO GPS

File:

N.Gruppo: 1

Nome Gruppo: TRATTO A-B nord

Descrizione:

Commento:

Data: 17/09/2019

Codice punto	Nome punto	Latitudine	Longitudine	Elev.	Quota
base	1	45°40'05.69447	10°58'22.67571"E	1446.626	1398.062
st	2	45°40'49.86234	10°57'56.54483"E	1557.724	1509.159
st	3	45°40'49.81710	10°57'56.43113"E	1557.609	1509.045
st	4	45°40'49.73793	10°57'56.29273"E	1557.372	1508.807
st	5	45°40'49.62160	10°57'56.21629"E	1557.080	1508.516
st	6	45°40'49.49885	10°57'56.19975"E	1556.827	1508.262
st	7	45°40'49.37251	10°57'56.25306"E	1556.551	1507.986
st	8	45°40'49.22987	10°57'56.38056"E	1556.237	1507.672
st	9	45°40'49.10631	10°57'56.57732"E	1555.857	1507.292
st	10	45°40'49.01546	10°57'56.81928"E	1555.456	1506.891
st	11	45°40'48.92276	10°57'57.02392"E	1555.056	1506.492
st	12	45°40'48.80592	10°57'57.12606"E	1554.651	1506.087
st	13	45°40'48.69271	10°57'57.10635"E	1554.121	1505.556
st	14	45°40'48.61106	10°57'56.94374"E	1553.662	1505.097
st	15	45°40'48.61730	10°57'56.65878"E	1552.921	1504.356
st	16	45°40'48.65770	10°57'56.41136"E	1552.360	1503.795
st	17	45°40'48.69975	10°57'56.19155"E	1551.784	1503.220
st	18	45°40'48.74635	10°57'55.99488"E	1551.276	1502.711
st	19	45°40'48.87451	10°57'55.56933"E	1550.044	1501.480
st	20	45°40'48.88190	10°57'55.56331"E	1549.898	1501.333
st	21	45°40'48.88791	10°57'55.52583"E	1549.852	1501.287
st	22	45°40'48.95841	10°57'55.29772"E	1549.217	1500.653
st	23	45°40'49.02958	10°57'55.03868"E	1548.454	1499.889
st	24	45°40'49.08708	10°57'54.78107"E	1547.769	1499.204
st	25	45°40'49.12634	10°57'54.51645"E	1547.117	1498.552
st	26	45°40'49.15087	10°57'54.27239"E	1546.554	1497.989
st	27	45°40'49.15946	10°57'54.05529"E	1546.076	1497.511
st	28	45°40'49.16687	10°57'53.82314"E	1545.599	1497.034
st	29	45°40'49.19089	10°57'53.54424"E	1545.016	1496.451
st	30	45°40'49.24285	10°57'53.27308"E	1544.275	1495.710
st	31	45°40'49.33116	10°57'53.03233"E	1543.600	1495.035
st	32	45°40'49.44983	10°57'52.83146"E	1542.942	1494.377
st	33	45°40'49.61357	10°57'52.67513"E	1542.309	1493.744
st	34	45°40'49.79188	10°57'52.55257"E	1541.702	1493.137
st	35	45°40'49.97926	10°57'52.45263"E	1541.103	1492.539

Codice punto	Nome punto	Latitudine	Longitudine	Elev.	Quota
st	36	45°40'50.17806	10°57'52.37061"E	1540.529	1491.964
st	37	45°40'50.40677	10°57'52.28482"E	1539.896	1491.331
st	38	45°40'50.62484	10°57'52.20400"E	1539.248	1490.683
st	39	45°40'50.82033	10°57'52.13827"E	1538.581	1490.016
st	40	45°40'51.02344	10°57'52.05742"E	1537.966	1489.401
st	41	45°40'51.23669	10°57'51.99830"E	1537.258	1488.693
st	42	45°40'51.47289	10°57'51.92982"E	1536.338	1487.774
st	43	45°40'51.70406	10°57'51.84519"E	1535.475	1486.911
st	44	45°40'51.94675	10°57'51.75692"E	1534.660	1486.095
st	45	45°40'52.16327	10°57'51.69912"E	1533.796	1485.232
st	46	45°40'52.40753	10°57'51.63233"E	1532.941	1484.376
st	47	45°40'52.62797	10°57'51.56884"E	1532.308	1483.743
st	48	45°40'52.84756	10°57'51.50669"E	1531.576	1483.012
st	49	45°40'53.05089	10°57'51.41172"E	1530.746	1482.181
st	50	45°40'53.19939	10°57'51.25937"E	1530.062	1481.497
st	51	45°40'53.28228	10°57'51.09647"E	1529.447	1480.882
st	52	45°40'53.35722	10°57'50.93209"E	1528.844	1480.279
st	53	45°40'53.40517	10°57'50.76786"E	1528.364	1479.799
st	54	45°40'53.43852	10°57'50.60284"E	1527.772	1479.207
st	55	45°40'53.47191	10°57'50.41535"E	1527.281	1478.716
st	56	45°40'53.48337	10°57'50.23721"E	1526.694	1478.129
st	57	45°40'53.49051	10°57'50.02665"E	1525.978	1477.414
st	58	45°40'53.49405	10°57'49.83270"E	1525.200	1476.635
st	59	45°40'53.47925	10°57'49.64724"E	1524.495	1475.930
st	60	45°40'53.47218	10°57'49.42591"E	1523.569	1475.004
st	61	45°40'53.46088	10°57'49.20913"E	1522.756	1474.192
st	62	45°40'53.46315	10°57'49.20831"E	1522.746	1474.181
st	63	45°40'53.46108	10°57'49.20751"E	1522.817	1474.252
st	64	45°40'53.45636	10°57'49.17184"E	1522.646	1474.082
st	65	45°40'53.44960	10°57'49.04225"E	1522.238	1473.673
st	66	45°40'53.37030	10°57'48.53412"E	1520.448	1471.884
st	67	45°40'53.37241	10°57'48.53193"E	1520.438	1471.873
st	68	45°40'53.36849	10°57'48.51269"E	1520.496	1471.932
st	69	45°40'53.34797	10°57'48.36652"E	1519.989	1471.424
st	70	45°40'53.29559	10°57'48.18842"E	1519.518	1470.953
st	71	45°40'53.15880	10°57'47.87923"E	1518.309	1469.744
st	72	45°40'53.16051	10°57'47.86905"E	1518.261	1469.696
st	73	45°40'53.15512	10°57'47.84900"E	1518.220	1469.655
st	74	45°40'53.17935	10°57'47.82117"E	1518.385	1469.820
st	75	45°40'53.32695	10°57'47.78443"E	1518.380	1469.815
st	76	45°40'53.13716	10°57'47.59015"E	1517.697	1469.132
st	77	45°40'53.11239	10°57'46.98466"E	1516.668	1468.103
st	78	45°40'52.97604	10°57'46.53825"E	1516.274	1467.709
st	79	45°40'52.75365	10°57'46.21325"E	1516.226	1467.661
st	80	45°40'52.62676	10°57'45.93266"E	1516.652	1468.087
st	81	45°40'52.59190	10°57'45.70117"E	1516.913	1468.349
st	82	45°40'52.59778	10°57'45.32156"E	1517.354	1468.790
st	83	45°40'52.69132	10°57'44.83818"E	1518.167	1469.602
st	84	45°40'52.83161	10°57'44.38840"E	1518.735	1470.170
st	85	45°40'53.00345	10°57'44.02937"E	1518.703	1470.138
st	86	45°40'53.19737	10°57'43.71080"E	1518.265	1469.700
st	87	45°40'53.39777	10°57'43.37388"E	1517.910	1469.345
st	88	45°40'53.38677	10°57'43.26005"E	1517.884	1469.319
st	89	45°40'52.95438	10°57'43.64409"E	1518.939	1470.375
st	90	45°40'52.95430	10°57'43.64398"E	1518.930	1470.366
st	91	45°40'52.95697	10°57'43.61226"E	1519.070	1470.505
st	92	45°40'52.98020	10°57'43.43213"E	1519.298	1470.733
st	93	45°40'53.00283	10°57'43.29210"E	1519.577	1471.012
st	94	45°40'53.05355	10°57'43.10018"E	1519.609	1471.044

Codice punto	Nome punto	Latitudine	Longitudine	Elev.	Quota
st	95	45°40'53.11870	10°57'42.90496"E	1519.847	1471.282
st	96	45°40'53.20328	10°57'42.71898"E	1520.003	1471.439
st	97	45°40'53.33510	10°57'42.47620"E	1520.403	1471.838
st	98	45°40'53.33553	10°57'42.47616"E	1520.402	1471.837
st	99	45°40'53.53509	10°57'42.16877"E	1521.001	1472.436
st	100	45°40'53.63513	10°57'42.02275"E	1521.336	1472.772
st	101	45°40'53.72575	10°57'41.89627"E	1521.619	1473.054
st	102	45°40'53.81834	10°57'41.77499"E	1521.893	1473.328
st	103	45°40'53.92293	10°57'41.63516"E	1522.239	1473.675
st	104	45°40'54.04065	10°57'41.50843"E	1522.576	1474.011
st	105	45°40'54.16951	10°57'41.38494"E	1522.975	1474.410
st	106	45°40'54.30926	10°57'41.25405"E	1523.248	1474.683
st	107	45°40'54.45815	10°57'41.11742"E	1523.541	1474.976
st	108	45°40'54.61534	10°57'40.97700"E	1523.838	1475.273
st	109	45°40'54.76777	10°57'40.83644"E	1524.210	1475.645
st	110	45°40'54.91782	10°57'40.70967"E	1524.596	1476.031
st	111	45°40'55.06154	10°57'40.57645"E	1525.042	1476.478
st	112	45°40'55.28422	10°57'40.33519"E	1525.858	1477.294
st	113	45°40'55.30666	10°57'40.31847"E	1525.830	1477.265
st	114	45°40'55.30651	10°57'40.31883"E	1525.833	1477.269
st	115	45°40'55.30201	10°57'40.31506"E	1525.921	1477.356
st	116	45°40'55.57580	10°57'39.75476"E	1526.474	1477.910
st	117	45°40'55.58077	10°57'39.74302"E	1526.471	1477.906
st	118	45°40'55.58699	10°57'39.72950"E	1526.472	1477.908
st	119	45°40'55.65926	10°57'39.58016"E	1526.527	1477.962
st	120	45°40'55.75506	10°57'39.42585"E	1526.614	1478.049
st	121	45°40'55.86339	10°57'39.26696"E	1526.850	1478.285
st	122	45°40'55.98321	10°57'39.11674"E	1527.112	1478.547
st	123	45°40'56.10644	10°57'38.97094"E	1527.303	1478.739
st	124	45°40'56.22691	10°57'38.81036"E	1527.528	1478.963
st	125	45°40'57.92155	10°57'37.18267"E	1531.960	1483.395
st	126	45°40'57.92126	10°57'37.18189"E	1531.969	1483.405
st	127	45°41'00.38119	10°57'36.10206"E	1536.079	1487.514
st	128	45°41'00.58144	10°57'35.97994"E	1536.509	1487.944
st	129	45°41'00.72698	10°57'35.89838"E	1536.723	1488.158
st	130	45°41'00.88925	10°57'35.79605"E	1536.947	1488.382
st	131	45°41'01.06051	10°57'35.69690"E	1537.097	1488.532
st	132	45°41'01.25310	10°57'35.59382"E	1537.277	1488.713
st	133	45°41'01.46472	10°57'35.49505"E	1537.383	1488.818
st	134	45°41'01.67727	10°57'35.39786"E	1537.553	1488.989
st	135	45°41'01.89678	10°57'35.30989"E	1537.628	1489.064
st	136	45°41'02.11641	10°57'35.21455"E	1537.867	1489.303
st	137	45°41'02.33417	10°57'35.12620"E	1538.048	1489.484
st	138	45°41'02.55996	10°57'35.01287"E	1538.262	1489.698
st	139	45°41'02.78109	10°57'34.88372"E	1538.554	1489.990
st	140	45°41'03.28331	10°57'34.51290"E	1539.436	1490.871
st	141	45°41'03.29518	10°57'34.50163"E	1539.404	1490.839
st	142	45°41'03.29506	10°57'34.50141"E	1539.407	1490.842
st	143	45°41'03.30887	10°57'34.49209"E	1539.463	1490.899
st	144	45°41'03.39690	10°57'34.42004"E	1539.671	1491.106
st	145	45°41'03.53640	10°57'34.28862"E	1539.927	1491.362
st	146	45°41'03.68679	10°57'34.14435"E	1540.249	1491.684
st	147	45°41'03.83069	10°57'33.99853"E	1540.677	1492.112
st	148	45°41'03.96716	10°57'33.84892"E	1541.146	1492.582
st	149	45°41'04.10100	10°57'33.69142"E	1541.613	1493.048
st	150	45°41'04.22963	10°57'33.53951"E	1542.050	1493.485
st	151	45°41'04.35573	10°57'33.38199"E	1542.538	1493.973
st	152	45°41'04.48197	10°57'33.22784"E	1542.946	1494.381
st	153	45°41'04.60992	10°57'33.07319"E	1543.406	1494.841

Codice punto	Nome punto	Latitudine	Longitudine	Elev.	Quota
st	154	45°41'04.74180	10°57'32.91920"E	1543.966	1495.402
st	155	45°41'05.05835	10°57'32.56414"E	1545.429	1496.864
st	156	45°41'05.05886	10°57'32.56425"E	1545.422	1496.857
st	157	45°41'05.06102	10°57'32.55639"E	1545.499	1496.935
st	158	45°41'05.13078	10°57'32.44024"E	1545.858	1497.293
st	159	45°41'05.21079	10°57'32.26692"E	1546.398	1497.834
st	160	45°41'05.28271	10°57'32.03694"E	1546.889	1498.324
st	161	45°41'05.30670	10°57'31.83079"E	1547.200	1498.635
st	162	45°41'05.41815	10°57'31.98024"E	1546.890	1498.325
st	163	45°41'05.64090	10°57'31.67788"E	1546.592	1498.027
st	164	45°41'05.98590	10°57'31.16384"E	1546.179	1497.614
st	165	45°41'06.28762	10°57'30.70878"E	1546.205	1497.640
st	166	45°41'06.72169	10°57'30.22318"E	1546.220	1497.655
st	167	45°41'06.72193	10°57'30.23159"E	1546.218	1497.653
st	168	45°41'06.71413	10°57'30.07609"E	1546.116	1497.552
st	169	45°41'06.71538	10°57'30.07489"E	1546.112	1497.548
st	170	45°41'06.28759	10°57'30.54879"E	1546.305	1497.740
st	171	45°41'05.87430	10°57'31.16216"E	1546.177	1497.612
st	172	45°41'05.45926	10°57'31.76974"E	1546.810	1498.245
st	173	45°41'05.31534	10°57'31.98637"E	1546.910	1498.346
st	174	45°41'05.30700	10°57'31.83988"E	1547.180	1498.615
st	175	45°41'05.31023	10°57'31.73267"E	1547.381	1498.816
st	176	45°41'05.29766	10°57'31.56769"E	1547.620	1499.055
st	177	45°41'05.28206	10°57'31.40277"E	1548.057	1499.492
st	178	45°41'05.27225	10°57'31.22577"E	1548.415	1499.851
st	179	45°41'05.26071	10°57'31.06494"E	1548.853	1500.288
st	180	45°41'05.27147	10°57'30.90407"E	1549.327	1500.763
st	181	45°41'05.29703	10°57'30.75433"E	1549.749	1501.184
st	182	45°41'05.32939	10°57'30.60441"E	1550.206	1501.641
st	183	45°41'05.37903	10°57'30.42677"E	1550.692	1502.127
st	184	45°41'05.45171	10°57'30.21467"E	1551.411	1502.847
st	185	45°41'05.66029	10°57'29.77081"E	1552.366	1503.801
st	186	45°41'05.66182	10°57'29.77016"E	1552.318	1503.753
st	187	45°41'05.65843	10°57'29.76987"E	1552.410	1503.846
st	188	45°41'05.71015	10°57'29.68240"E	1552.710	1504.146
st	189	45°41'05.78466	10°57'29.54675"E	1553.113	1504.548
st	190	45°41'05.86944	10°57'29.21629"E	1553.571	1505.006
st	191	45°41'05.86965	10°57'29.21703"E	1553.573	1505.008
st	192	45°41'05.86944	10°57'29.21267"E	1553.621	1505.056
st	193	45°41'05.85242	10°57'29.05613"E	1553.903	1505.338
st	194	45°41'05.80027	10°57'28.90977"E	1554.197	1505.632
st	195	45°41'05.66245	10°57'28.73892"E	1554.652	1506.087
st	196	45°41'05.66155	10°57'28.73815"E	1554.648	1506.083
st	197	45°41'05.66704	10°57'28.74221"E	1554.667	1506.102
st	198	45°41'05.58894	10°57'28.70232"E	1554.925	1506.360
st	199	45°41'05.50152	10°57'28.68954"E	1555.242	1506.678
st	200	45°41'05.30615	10°57'28.77564"E	1556.027	1507.462
st	201	45°41'05.29019	10°57'28.78826"E	1556.074	1507.509
st	202	45°41'05.28983	10°57'28.78855"E	1556.078	1507.513
st	203	45°41'05.27576	10°57'28.79815"E	1556.118	1507.553
st	204	45°41'05.16543	10°57'28.87486"E	1556.420	1507.855
st	205	45°41'05.04695	10°57'28.96331"E	1556.686	1508.121
st	206	45°41'04.92374	10°57'29.05591"E	1556.892	1508.327
st	207	45°41'04.79677	10°57'29.15109"E	1557.128	1508.563
st	208	45°41'04.67145	10°57'29.23576"E	1557.426	1508.861
st	209	45°41'04.54437	10°57'29.31310"E	1557.662	1509.097
st	210	45°41'04.41854	10°57'29.38339"E	1558.002	1509.437
st	211	45°41'04.29031	10°57'29.41139"E	1558.296	1509.731
st	212	45°41'04.16328	10°57'29.40648"E	1558.724	1510.159

Codice punto	Nome punto	Latitudine	Longitudine	Elev.	Quota
st	213	45°41'04.02026	10°57'29.38751"E	1559.163	1510.598
st	214	45°41'03.87398	10°57'29.35385"E	1559.434	1510.870
st	215	45°41'03.71921	10°57'29.30996"E	1559.754	1511.189
st	216	45°41'03.54817	10°57'29.26360"E	1560.017	1511.452
st	217	45°41'03.35183	10°57'29.22100"E	1560.365	1511.800
st	218	45°41'03.15757	10°57'29.20669"E	1560.624	1512.060
st	219	45°41'02.94411	10°57'29.19983"E	1560.853	1512.288
st	220	45°41'02.74362	10°57'29.21237"E	1561.161	1512.597
st	221	45°41'02.51614	10°57'29.23317"E	1561.463	1512.898
st	222	45°41'02.28718	10°57'29.25702"E	1561.783	1513.219

N.Gruppo: 2
 Nome Gruppo: TRATTO A-B nord
 Descrizione:
 Commento:
 Data: 17/09/2019

Codice punto	Nome punto	Latitudine	Longitudine	Elev.	Quota
st	300	45°40'58.62784	10°57'26.38100"E	1568.063	1519.568
st	301	45°40'58.62536	10°57'26.38059"E	1568.004	1519.509
st	302	45°40'58.62545	10°57'26.38335"E	1567.927	1519.431
st	303	45°40'58.63001	10°57'26.39080"E	1567.948	1519.453
st	304	45°40'58.59555	10°57'26.31559"E	1568.139	1519.644
st	305	45°40'58.53042	10°57'26.15878"E	1568.495	1520.000
st	306	45°40'58.41043	10°57'25.61213"E	1569.209	1520.713
st	307	45°40'58.39459	10°57'25.42232"E	1569.389	1520.894
st	308	45°40'58.38170	10°57'24.98009"E	1569.818	1521.323
st	309	45°40'58.38110	10°57'24.78021"E	1570.163	1521.668
st	310	45°40'58.38360	10°57'24.60574"E	1570.507	1522.011
st	311	45°40'58.38683	10°57'24.40929"E	1570.958	1522.463
st	312	45°40'58.41042	10°57'23.72369"E	1573.010	1524.515
st	313	45°40'58.42482	10°57'23.50602"E	1573.624	1525.129
st	314	45°40'58.43749	10°57'23.26158"E	1574.113	1525.618
st	315	45°40'58.45044	10°57'22.95975"E	1574.336	1525.840
st	316	45°40'58.45652	10°57'22.62842"E	1574.201	1525.705
st	317	45°40'58.44636	10°57'22.32211"E	1573.975	1525.480
st	318	45°40'58.44099	10°57'22.19126"E	1573.885	1525.390
st	319	45°40'58.42959	10°57'21.99619"E	1573.802	1525.307
st	320	45°40'58.41318	10°57'21.77447"E	1573.716	1525.221
st	321	45°40'58.39025	10°57'21.53548"E	1573.545	1525.050
st	322	45°40'58.36919	10°57'21.33944"E	1573.430	1524.934
st	323	45°40'58.36263	10°57'21.25387"E	1573.207	1524.712
rec	324	45°40'58.22459	10°57'22.25513"E	1573.839	1525.344
rec	325	45°40'58.17957	10°57'21.52738"E	1573.432	1524.937
rec	326	45°40'58.14687	10°57'21.27262"E	1573.427	1524.931
rec	327	45°40'58.00290	10°57'22.62392"E	1573.352	1524.857
rec	328	45°40'57.85801	10°57'22.47307"E	1573.082	1524.587
rec	329	45°40'57.87038	10°57'22.70107"E	1573.217	1524.722
sf	330	45°40'58.01465	10°57'22.99958"E	1573.271	1524.776
sf	331	45°40'57.95501	10°57'23.09615"E	1573.258	1524.763
sf	332	45°40'57.94433	10°57'22.97235"E	1573.265	1524.769
st	333	45°40'58.36860	10°57'23.07426"E	1574.153	1525.658
st	334	45°40'58.36887	10°57'23.07395"E	1574.142	1525.646
st	335	45°40'58.35879	10°57'23.17886"E	1574.178	1525.682
st	336	45°40'58.36369	10°57'23.35832"E	1573.915	1525.419
st	337	45°40'58.36047	10°57'23.53998"E	1573.471	1524.976
st	338	45°40'58.34066	10°57'23.78436"E	1572.849	1524.354
st	339	45°40'58.32776	10°57'24.04848"E	1572.006	1523.511
st	340	45°40'58.31969	10°57'24.31061"E	1571.224	1522.729
st	341	45°40'58.32129	10°57'24.59349"E	1570.479	1521.983
st	342	45°40'58.32268	10°57'24.95188"E	1569.820	1521.325
st	343	45°40'58.32616	10°57'25.28465"E	1569.450	1520.955
st	344	45°40'58.34166	10°57'25.59088"E	1569.314	1520.818
st	345	45°40'58.38268	10°57'25.88730"E	1569.125	1520.629
st	346	45°40'58.46451	10°57'26.18332"E	1568.676	1520.181
st	347	45°40'58.78430	10°57'26.99924"E	1566.449	1517.954
st	348	45°40'58.80233	10°57'27.07497"E	1566.232	1517.737
st	349	45°40'58.82404	10°57'27.18192"E	1566.065	1517.569
st	350	45°40'58.86272	10°57'27.41719"E	1565.590	1517.095

Codice punto	Nome punto	Latitudine	Longitudine	Elev.	Quota
st	351	45°40'58.89509	10°57'27.69158"E	1565.170	1516.675
st	352	45°40'58.95661	10°57'27.94498"E	1564.829	1516.334
st	353	45°40'59.02604	10°57'28.12738"E	1564.562	1516.067
st	354	45°40'59.03462	10°57'28.14894"E	1564.481	1515.986
sf	355	45°40'58.62656	10°57'28.31082"E	1565.153	1516.658
sf	356	45°40'58.59752	10°57'28.15053"E	1565.165	1516.669
sf	357	45°40'58.47988	10°57'28.37693"E	1565.159	1516.664
sf	358	45°40'58.37505	10°57'28.09725"E	1565.140	1516.645
sf	359	45°40'58.28830	10°57'28.09497"E	1565.313	1516.817
sf	360	45°40'58.23371	10°57'28.20512"E	1565.227	1516.731
st	361	45°40'59.03189	10°57'28.14593"E	1564.474	1515.979
st	362	45°40'59.03752	10°57'28.15656"E	1564.453	1515.958
st	363	45°40'59.07034	10°57'28.21739"E	1564.507	1516.012
st	364	45°40'59.15200	10°57'28.33959"E	1564.299	1515.804
st	365	45°40'59.26997	10°57'28.47327"E	1564.049	1515.553
st	366	45°40'59.39228	10°57'28.59486"E	1563.841	1515.345
st	367	45°40'59.52032	10°57'28.69574"E	1563.687	1515.192
st	368	45°40'59.63913	10°57'28.77565"E	1563.618	1515.122
st	369	45°40'59.74249	10°57'28.84261"E	1563.502	1515.006
st	370	45°40'59.87826	10°57'28.93320"E	1563.372	1514.876
st	371	45°41'00.02237	10°57'29.02850"E	1563.236	1514.741
st	372	45°41'00.18163	10°57'29.13227"E	1563.145	1514.649
st	373	45°41'00.61830	10°57'29.36335"E	1562.587	1514.092
st	374	45°41'00.61629	10°57'29.35666"E	1562.596	1514.101
st	375	45°41'00.62444	10°57'29.35609"E	1562.722	1514.227
st	376	45°41'00.72294	10°57'29.38910"E	1562.577	1514.082
st	377	45°41'00.92616	10°57'29.43361"E	1562.451	1513.955
st	378	45°41'01.14832	10°57'29.45911"E	1562.255	1513.760
st	379	45°41'01.38712	10°57'29.46472"E	1561.966	1513.471
st	380	45°41'01.64507	10°57'29.45698"E	1561.695	1513.200
st	381	45°41'01.92540	10°57'29.43567"E	1561.372	1512.876
st	382	45°41'02.20211	10°57'29.40591"E	1561.037	1512.542
st	383	45°41'04.44191	10°57'29.50375"E	1558.144	1509.649
st	384	45°41'04.47611	10°57'29.48474"E	1558.002	1509.507
st	385	45°41'04.49052	10°57'29.48857"E	1557.880	1509.385
st	386	45°41'04.60140	10°57'29.42531"E	1557.680	1509.185
st	387	45°41'04.71165	10°57'29.34772"E	1557.443	1508.948
st	388	45°41'04.82395	10°57'29.25954"E	1557.193	1508.698
st	389	45°41'04.96386	10°57'29.15269"E	1556.867	1508.372
st	390	45°41'05.09636	10°57'29.02356"E	1556.645	1508.150
st	391	45°41'05.22032	10°57'28.92593"E	1556.347	1507.852
st	392	45°41'05.35477	10°57'28.84666"E	1555.867	1507.371
st	393	45°41'05.51512	10°57'28.83755"E	1555.245	1506.749
st	394	45°41'05.64245	10°57'28.93071"E	1554.558	1506.063
st	395	45°41'05.72443	10°57'29.06241"E	1553.997	1505.501
st	396	45°41'05.76762	10°57'29.21768"E	1553.664	1505.168
st	397	45°41'05.73951	10°57'29.43403"E	1553.272	1504.776
st	398	45°41'05.65393	10°57'29.65082"E	1552.717	1504.222
st	399	45°41'05.56546	10°57'29.81761"E	1552.296	1503.801
st	400	45°41'05.44967	10°57'29.99448"E	1552.066	1503.570
st	401	45°41'05.34138	10°57'30.24824"E	1551.281	1502.786
st	402	45°41'05.27258	10°57'30.49873"E	1550.583	1502.088
st	403	45°41'05.22143	10°57'30.73351"E	1549.884	1501.388
st	404	45°41'05.18663	10°57'30.98682"E	1549.201	1500.706
st	405	45°41'05.18501	10°57'31.24084"E	1548.579	1500.084
st	406	45°41'05.22051	10°57'31.51617"E	1547.819	1499.324
st	407	45°41'05.22297	10°57'31.77875"E	1547.111	1498.616
st	408	45°41'05.19189	10°57'31.98340"E	1546.776	1498.281
st	409	45°41'05.13437	10°57'32.14681"E	1546.425	1497.930

Codice punto	Nome punto	Latitudine	Longitudine	Elev.	Quota
st	410	45°41'05.04783	10°57'32.31540"E	1545.951	1497.456
st	411	45°41'04.94039	10°57'32.49837"E	1545.338	1496.842
st	412	45°41'04.82024	10°57'32.66107"E	1544.716	1496.221
st	413	45°41'04.68740	10°57'32.80612"E	1544.159	1495.664
st	414	45°41'04.56242	10°57'32.95308"E	1543.704	1495.208
st	415	45°41'04.41135	10°57'33.14268"E	1543.085	1494.590
st	416	45°41'04.26797	10°57'33.33747"E	1542.476	1493.980
st	417	45°41'04.11541	10°57'33.54140"E	1541.849	1493.353
st	418	45°41'03.96267	10°57'33.72209"E	1541.317	1492.822
st	419	45°41'03.78947	10°57'33.90774"E	1540.719	1492.223
st	420	45°41'03.59762	10°57'34.09235"E	1540.115	1491.620
st	421	45°41'03.42276	10°57'34.26352"E	1539.596	1491.100
st	422	45°41'03.22034	10°57'34.44246"E	1539.123	1490.628
st	423	45°41'03.04462	10°57'34.58634"E	1538.797	1490.302
st	424	45°41'02.84957	10°57'34.72461"E	1538.521	1490.026
st	425	45°41'02.66600	10°57'34.84842"E	1538.235	1489.739
st	426	45°41'02.49267	10°57'34.94293"E	1538.008	1489.513
st	427	45°41'02.34994	10°57'35.01480"E	1537.882	1489.386
st	428	45°41'02.22539	10°57'35.07216"E	1537.787	1489.292
st	429	45°41'02.04864	10°57'35.14773"E	1537.649	1489.153
st	430	45°41'01.83233	10°57'35.23121"E	1537.481	1488.986
st	431	45°41'01.61529	10°57'35.31124"E	1537.360	1488.864
st	432	45°41'01.38773	10°57'35.39396"E	1537.188	1488.692
st	433	45°41'00.97339	10°57'35.63043"E	1536.851	1488.355
st	434	45°41'00.88598	10°57'35.68422"E	1536.790	1488.295
st	435	45°41'00.82063	10°57'35.72266"E	1536.704	1488.208
st	436	45°41'00.64923	10°57'35.82439"E	1536.507	1488.011
st	437	45°41'00.46608	10°57'35.94278"E	1536.112	1487.616
st	438	45°41'00.26997	10°57'36.05097"E	1535.731	1487.236
st	439	45°41'00.06313	10°57'36.17098"E	1535.253	1486.758
st	440	45°40'59.86003	10°57'36.27032"E	1534.754	1486.258
st	441	45°40'59.67522	10°57'36.35330"E	1534.281	1485.786
st	442	45°40'59.36224	10°57'36.46282"E	1533.452	1484.957
st	443	45°40'59.30287	10°57'36.47760"E	1533.305	1484.809
st	444	45°40'59.26006	10°57'36.48931"E	1533.227	1484.732
st	445	45°40'59.12044	10°57'36.52241"E	1532.940	1484.445
st	446	45°40'58.92058	10°57'36.55701"E	1532.669	1484.174
st	447	45°40'58.71004	10°57'36.61280"E	1532.407	1483.912
st	448	45°40'58.50447	10°57'36.69851"E	1532.202	1483.706
st	449	45°40'58.30447	10°57'36.80149"E	1532.162	1483.667
st	450	45°40'58.09960	10°57'36.91030"E	1532.199	1483.704
st	451	45°40'57.89944	10°57'37.03630"E	1532.160	1483.665
st	452	45°40'57.70495	10°57'37.18906"E	1531.823	1483.328
st	453	45°40'57.52383	10°57'37.34354"E	1531.218	1482.723
st	454	45°40'57.31035	10°57'37.53393"E	1530.567	1482.072
st	455	45°40'57.10528	10°57'37.71817"E	1529.955	1481.460
st	456	45°40'56.92184	10°57'37.88789"E	1529.459	1480.963
st	457	45°40'56.74225	10°57'38.06152"E	1528.966	1480.471
st	458	45°40'56.55989	10°57'38.26006"E	1528.593	1480.097
st	459	45°40'56.38878	10°57'38.46211"E	1528.213	1479.718
st	460	45°40'56.22235	10°57'38.66951"E	1528.012	1479.517
st	461	45°40'56.07490	10°57'38.86039"E	1527.809	1479.314
st	462	45°40'55.91089	10°57'39.06291"E	1527.462	1478.967
st	463	45°40'55.73207	10°57'39.30206"E	1527.201	1478.706
st	464	45°40'55.45163	10°57'39.86623"E	1526.413	1477.918
st	465	45°40'55.44746	10°57'39.86944"E	1526.400	1477.905
st	466	45°40'55.38708	10°57'39.99084"E	1526.307	1477.812
st	467	45°40'55.28224	10°57'40.16515"E	1526.011	1477.515
st	468	45°40'55.15144	10°57'40.32751"E	1525.571	1477.076

Codice punto	Nome punto	Latitudine	Longitudine	Elev.	Quota
st	469	45°40'55.01092	10°57'40.46912"E	1525.097	1476.602
st	470	45°40'54.84220	10°57'40.62412"E	1524.580	1476.085
st	471	45°40'54.66820	10°57'40.78219"E	1524.183	1475.688
st	472	45°40'54.49464	10°57'40.94200"E	1523.760	1475.264
st	473	45°40'54.33367	10°57'41.09506"E	1523.445	1474.950
st	474	45°40'54.17467	10°57'41.24163"E	1523.113	1474.617
st	475	45°40'54.01404	10°57'41.40369"E	1522.778	1474.283
st	476	45°40'53.84471	10°57'41.58714"E	1522.254	1473.759
st	477	45°40'53.67869	10°57'41.79632"E	1521.742	1473.246
st	478	45°40'53.51886	10°57'42.02306"E	1521.284	1472.788
st	479	45°40'53.36269	10°57'42.25058"E	1520.958	1472.463
st	480	45°40'53.20007	10°57'42.47326"E	1520.508	1472.013
st	481	45°40'53.04898	10°57'42.70185"E	1520.307	1471.811
st	482	45°40'52.95118	10°57'42.90944"E	1520.102	1471.606
st	483	45°40'52.80644	10°57'43.74367"E	1519.107	1470.612
st	484	45°40'52.81431	10°57'43.77045"E	1518.985	1470.490
st	485	45°40'52.81105	10°57'43.86104"E	1518.923	1470.427
st	486	45°40'52.79590	10°57'44.04938"E	1518.760	1470.264
st	487	45°40'52.75289	10°57'44.23775"E	1518.675	1470.180
st	488	45°40'52.70079	10°57'44.42004"E	1518.635	1470.140
st	489	45°40'52.64616	10°57'44.60033"E	1518.442	1469.947
st	490	45°40'52.59366	10°57'44.78020"E	1518.122	1469.627
st	491	45°40'52.54143	10°57'44.96535"E	1517.904	1469.409
st	492	45°40'52.50501	10°57'45.15338"E	1517.542	1469.046
st	493	45°40'52.49005	10°57'45.35394"E	1517.373	1468.878
st	494	45°40'52.47872	10°57'45.55467"E	1517.085	1468.590
st	495	45°40'52.47917	10°57'45.76456"E	1516.873	1468.378
st	496	45°40'52.49520	10°57'45.98054"E	1516.785	1468.290
st	497	45°40'52.51340	10°57'46.18296"E	1516.572	1468.077
st	498	45°40'52.52432	10°57'46.40347"E	1516.354	1467.858
st	499	45°40'52.53924	10°57'46.61859"E	1516.124	1467.628
st	500	45°40'52.53802	10°57'46.84036"E	1515.998	1467.502
st	501	45°40'52.53612	10°57'47.05916"E	1515.793	1467.298
st	502	45°40'52.52946	10°57'47.27473"E	1515.701	1467.206
st	503	45°40'52.51949	10°57'47.48834"E	1515.553	1467.058
st	504	45°40'52.50421	10°57'47.68047"E	1515.437	1466.942
st	505	45°40'52.55025	10°57'47.78563"E	1515.384	1466.889
st	506	45°40'52.60904	10°57'47.70249"E	1515.502	1467.006
st	507	45°40'52.62129	10°57'47.50311"E	1515.593	1467.098
st	508	45°40'52.63300	10°57'47.28856"E	1515.661	1467.166
st	509	45°40'52.64070	10°57'47.06872"E	1515.748	1467.253
st	510	45°40'52.66300	10°57'46.85681"E	1515.900	1467.405
st	511	45°40'52.73746	10°57'46.69132"E	1515.997	1467.501
st	512	45°40'52.84901	10°57'46.69722"E	1516.169	1467.673
st	513	45°40'52.85661	10°57'46.74620"E	1516.213	1467.718
st	514	45°40'52.85950	10°57'46.74432"E	1516.333	1467.838
st	515	45°40'52.91350	10°57'46.83235"E	1516.542	1468.046
st	516	45°40'53.00040	10°57'47.04784"E	1516.813	1468.318
st	517	45°40'53.03893	10°57'47.29204"E	1517.298	1468.803
st	518	45°40'53.05931	10°57'47.58275"E	1517.824	1469.328
st	519	45°40'53.09541	10°57'47.87253"E	1518.376	1469.881
st	520	45°40'53.15215	10°57'48.13097"E	1519.089	1470.593
st	521	45°40'53.21152	10°57'48.43498"E	1520.073	1471.578
st	522	45°40'53.26515	10°57'48.72959"E	1521.031	1472.535
st	523	45°40'53.29850	10°57'49.00649"E	1521.999	1473.504
st	524	45°40'53.31255	10°57'49.25586"E	1522.977	1474.482
st	525	45°40'53.33006	10°57'49.51311"E	1523.927	1475.432
st	526	45°40'53.34079	10°57'49.70673"E	1524.611	1476.116
st	527	45°40'53.35932	10°57'49.83883"E	1524.937	1476.442

Codice punto	Nome punto	Latitudine	Longitudine	Elev.	Quota
st	528	45°40'53.35954	10°57'49.83908"E	1524.972	1476.477
st	529	45°40'53.35279	10°57'49.81972"E	1524.884	1476.389
st	530	45°40'53.35688	10°57'49.83354"E	1524.922	1476.427
st	531	45°40'53.35721	10°57'49.83490"E	1524.930	1476.434
st	532	45°40'53.37020	10°57'50.00090"E	1525.755	1477.260
st	533	45°40'53.36589	10°57'50.22601"E	1526.558	1478.063
st	534	45°40'53.35557	10°57'50.45987"E	1527.454	1478.958
st	535	45°40'53.31635	10°57'50.68595"E	1528.215	1479.720
st	536	45°40'53.22708	10°57'50.92508"E	1529.113	1480.618
st	537	45°40'53.08576	10°57'51.15325"E	1530.159	1481.664
st	538	45°40'52.93319	10°57'51.31246"E	1531.113	1482.618
st	539	45°40'52.78767	10°57'51.39293"E	1531.828	1483.333
st	540	45°40'52.42026	10°57'51.51252"E	1532.995	1484.499
st	541	45°40'52.30739	10°57'51.54673"E	1533.376	1484.880
st	542	45°40'52.29965	10°57'51.54701"E	1533.368	1484.872
st	543	45°40'52.14024	10°57'51.58962"E	1533.953	1485.457
st	544	45°40'51.98810	10°57'51.63525"E	1534.498	1486.002
st	545	45°40'51.81489	10°57'51.69371"E	1535.144	1486.649
st	546	45°40'51.64751	10°57'51.74349"E	1535.803	1487.307
st	547	45°40'51.47635	10°57'51.79964"E	1536.494	1487.999
st	548	45°40'51.30079	10°57'51.85462"E	1537.089	1488.594
st	549	45°40'51.12418	10°57'51.90474"E	1537.659	1489.164
st	550	45°40'50.94039	10°57'51.97311"E	1538.269	1489.774
st	551	45°40'50.74958	10°57'52.04481"E	1538.914	1490.419
st	552	45°40'50.55854	10°57'52.11405"E	1539.509	1491.013
st	553	45°40'50.36067	10°57'52.17107"E	1540.087	1491.591
st	554	45°40'50.15266	10°57'52.25348"E	1540.663	1492.168
st	555	45°40'49.94002	10°57'52.34890"E	1541.305	1492.809
st	556	45°40'49.73068	10°57'52.45755"E	1541.955	1493.460
st	557	45°40'49.53197	10°57'52.60771"E	1542.646	1494.151
st	558	45°40'49.35951	10°57'52.79509"E	1543.306	1494.811
st	559	45°40'49.22801	10°57'53.06062"E	1544.060	1495.564
st	560	45°40'49.14484	10°57'53.33683"E	1544.786	1496.291
st	561	45°40'49.09933	10°57'53.64556"E	1545.484	1496.989
st	562	45°40'49.08172	10°57'53.95515"E	1546.069	1497.574
st	563	45°40'49.06239	10°57'54.25364"E	1546.676	1498.181
st	564	45°40'49.03678	10°57'54.53951"E	1547.325	1498.830
st	565	45°40'48.99041	10°57'54.79889"E	1548.100	1499.605
st	566	45°40'48.92499	10°57'55.03263"E	1548.698	1500.203
st	567	45°40'48.85836	10°57'55.30501"E	1549.548	1501.052
st	568	45°40'48.78354	10°57'55.55003"E	1550.256	1501.761
st	569	45°40'48.70849	10°57'55.80613"E	1551.029	1502.534
st	570	45°40'48.62791	10°57'56.09075"E	1551.798	1503.303
st	571	45°40'48.58298	10°57'56.36769"E	1552.457	1503.962
st	572	45°40'48.54331	10°57'56.63885"E	1553.057	1504.562
st	573	45°40'48.51698	10°57'56.92122"E	1553.707	1505.211
st	574	45°40'48.58924	10°57'57.14722"E	1554.258	1505.763
st	575	45°40'48.76010	10°57'57.22931"E	1554.658	1506.163
st	576	45°40'48.89312	10°57'57.17557"E	1554.967	1506.472
st	577	45°40'48.99983	10°57'57.02607"E	1555.256	1506.761
st	578	45°40'49.06828	10°57'56.82507"E	1555.662	1507.167
st	579	45°40'49.17078	10°57'56.61158"E	1555.963	1507.467
st	580	45°40'49.29593	10°57'56.43421"E	1556.395	1507.900
st	581	45°40'49.45789	10°57'56.33001"E	1556.795	1508.300
st	582	45°40'49.62481	10°57'56.33300"E	1557.205	1508.710
st	583	45°40'49.73330	10°57'56.45918"E	1557.560	1509.065
st	584	45°40'49.74593	10°57'56.46269"E	1557.424	1508.929
st	585	45°40'49.74511	10°57'56.46570"E	1557.419	1508.924
st	586	45°40'49.74627	10°57'56.46462"E	1557.430	1508.934

Codice punto	Nome punto	Latitudine	Longitudine	Elev.	Quota
st	587	45°40'49.74603	10°57'56.46467"E	1557.431	1508.935
st	588	45°40'49.75541	10°57'56.49058"E	1557.489	1508.994
st	589	45°40'49.79330	10°57'56.62527"E	1557.767	1509.272
st	590	45°40'49.83661	10°57'56.89844"E	1558.016	1509.521
st	591	45°40'49.81160	10°57'57.16505"E	1558.242	1509.747
st	592	45°40'49.74916	10°57'57.36952"E	1558.436	1509.940
st	593	45°40'49.61959	10°57'57.58996"E	1558.824	1510.329
st	594	45°40'49.47673	10°57'57.78793"E	1559.330	1510.835
st	595	45°40'49.33287	10°57'57.97405"E	1560.005	1511.509
st	596	45°40'49.20036	10°57'58.16135"E	1560.901	1512.406
st	597	45°40'49.04922	10°57'58.34781"E	1561.753	1513.258
st	598	45°40'48.90170	10°57'58.53906"E	1562.699	1514.204
st	599	45°40'48.82955	10°57'58.62255"E	1562.877	1514.382
st	600	45°40'48.74947	10°57'58.74055"E	1563.469	1514.974
st	601	45°40'48.63094	10°57'58.88792"E	1564.190	1515.695
st	602	45°40'48.49796	10°57'59.05876"E	1564.933	1516.438
st	603	45°40'48.33586	10°57'59.25558"E	1565.816	1517.321
st	604	45°40'47.95158	10°57'59.75397"E	1567.667	1519.172
st	605	45°40'47.95163	10°57'59.75424"E	1567.658	1519.163
st	606	45°40'47.96180	10°57'59.74345"E	1567.675	1519.180
st	607	45°40'47.81311	10°57'59.90866"E	1568.463	1519.968
st	608	45°40'47.63358	10°58'00.12829"E	1569.613	1521.118
st	609	45°40'47.46166	10°58'00.32922"E	1570.700	1522.205
st	610	45°40'47.30057	10°58'00.54447"E	1571.782	1523.287
st	611	45°40'47.12491	10°58'00.76220"E	1572.963	1524.468
st	612	45°40'46.95483	10°58'00.97196"E	1574.175	1525.680
st	613	45°40'46.78876	10°58'01.19044"E	1575.085	1526.589
st	614	45°40'46.61513	10°58'01.40975"E	1575.984	1527.489
st	615	45°40'46.44532	10°58'01.61359"E	1576.633	1528.138
st	616	45°40'46.32664	10°58'01.73724"E	1577.035	1528.540
st	617	45°40'46.32256	10°58'01.74316"E	1576.944	1528.449
st	618	45°40'46.21541	10°58'01.82600"E	1577.094	1528.598
st	619	45°40'45.95629	10°58'01.82739"E	1577.717	1529.222
st	620	45°40'45.63919	10°58'01.83315"E	1577.943	1529.448
st	621	45°40'45.30225	10°58'01.87028"E	1577.914	1529.419
st	622	45°40'44.97566	10°58'01.90412"E	1577.983	1529.488
st	623	45°40'44.66609	10°58'01.97211"E	1577.883	1529.388
st	624	45°40'44.35743	10°58'02.00551"E	1578.178	1529.683
st	625	45°40'44.14105	10°58'02.02445"E	1578.831	1530.336
rip	626	45°40'44.12987	10°58'02.03316"E	1578.870	1530.375
rip	627	45°40'44.42141	10°58'03.01668"E	1583.316	1534.821
rip	628	45°40'44.48886	10°58'03.22570"E	1583.193	1534.698
rec	629	45°40'45.62160	10°58'02.56731"E	1578.501	1530.006
rec	630	45°40'45.62680	10°58'02.57241"E	1578.422	1529.927
rec	631	45°40'46.26879	10°58'02.53741"E	1576.405	1527.910
rec	632	45°40'46.46324	10°58'02.38839"E	1576.258	1527.762
rec	633	45°40'46.42621	10°58'02.90514"E	1574.750	1526.255
rec	634	45°40'43.58435	10°58'02.18488"E	1578.205	1529.709
rec	635	45°40'43.85155	10°58'02.19965"E	1579.436	1530.940
rec	636	45°40'43.76449	10°58'02.24761"E	1579.503	1531.008
rec	637	45°40'43.05378	10°58'03.19892"E	1583.630	1535.134
rec	638	45°40'43.39538	10°58'03.88807"E	1587.280	1538.784
rec	639	45°40'43.29392	10°58'03.55312"E	1587.172	1538.676
st	640	45°40'44.08748	10°58'01.89556"E	1577.184	1528.689
st	641	45°40'43.82307	10°58'02.01774"E	1577.781	1529.285
st	642	45°40'43.42227	10°58'02.16894"E	1577.721	1529.226
st	643	45°40'43.11418	10°58'02.48432"E	1579.086	1530.590
st	644	45°40'42.77368	10°58'02.79558"E	1580.007	1531.512
st	645	45°40'42.35481	10°58'03.13818"E	1580.421	1531.925

Codice punto	Nome punto	Latitudine	Longitudine	Elev.	Quota
st	646	45°40'42.35787	10°58'03.13740"E	1580.509	1532.014
st	647	45°40'42.02663	10°58'03.39457"E	1581.187	1532.691
st	648	45°40'41.62314	10°58'03.71731"E	1581.642	1533.147
st	649	45°40'41.21731	10°58'03.92100"E	1582.203	1533.707
st	650	45°40'40.80768	10°58'04.11505"E	1582.904	1534.409
st	651	45°40'40.40605	10°58'04.35587"E	1583.555	1535.059
st	652	45°40'40.04672	10°58'04.51025"E	1584.980	1536.484
st	653	45°40'39.65815	10°58'04.70538"E	1586.064	1537.569
st	654	45°40'39.34736	10°58'05.01065"E	1586.323	1537.828
st	655	45°40'39.26226	10°58'05.07577"E	1585.743	1537.247
croce	656	45°40'40.53954	10°58'04.90419"E	1590.343	1541.848
cippo rec	657	45°40'39.15567	10°58'05.51508"E	1583.959	1535.464
st	658	45°40'39.00058	10°58'04.97586"E	1584.328	1535.833
st	659	45°40'38.65870	10°58'04.93197"E	1582.869	1534.374
st	660	45°40'38.22097	10°58'04.88026"E	1580.391	1531.895
st	661	45°40'37.81407	10°58'04.79252"E	1577.036	1528.541
st	662	45°40'37.37548	10°58'04.62928"E	1573.678	1525.183
st	663	45°40'36.93497	10°58'04.49549"E	1570.190	1521.694
st	664	45°40'36.54097	10°58'04.37731"E	1566.668	1518.173
st	665	45°40'36.15909	10°58'04.22683"E	1562.964	1514.468
st	666	45°40'35.89990	10°58'04.12599"E	1560.151	1511.656
st	667	45°40'35.55740	10°58'03.94788"E	1555.934	1507.439
st	668	45°40'35.24091	10°58'03.85244"E	1551.933	1503.438
st	669	45°40'34.91057	10°58'03.72331"E	1547.653	1499.158
st	670	45°40'34.59969	10°58'03.58336"E	1543.646	1495.151
st	671	45°40'34.19330	10°58'03.47670"E	1540.343	1491.848
st	672	45°40'33.79898	10°58'03.27661"E	1537.137	1488.642
st	673	45°40'33.36651	10°58'03.07426"E	1534.582	1486.086
st	674	45°40'32.86822	10°58'02.96861"E	1532.513	1484.017
st	675	45°40'32.49479	10°58'03.00016"E	1530.671	1482.176
st	676	45°40'32.60525	10°58'03.09876"E	1530.890	1482.395
st	677	45°40'32.68704	10°58'03.16882"E	1531.079	1482.584
st	678	45°40'32.87649	10°58'03.31436"E	1531.401	1482.906
st	679	45°40'33.06198	10°58'03.46033"E	1531.654	1483.158
st	680	45°40'33.23054	10°58'03.62622"E	1531.903	1483.407
st	681	45°40'33.39613	10°58'03.81776"E	1532.178	1483.683
st	682	45°40'33.54292	10°58'04.00999"E	1532.586	1484.091
st	683	45°40'33.66301	10°58'04.22575"E	1532.914	1484.419
st	684	45°40'33.74067	10°58'04.36983"E	1533.201	1484.705
st	685	45°40'33.63280	10°58'04.37276"E	1533.029	1484.534
st	686	45°40'33.52469	10°58'04.19704"E	1532.857	1484.362
st	687	45°40'33.37068	10°58'03.93924"E	1532.417	1483.922
st	688	45°40'33.19103	10°58'03.74021"E	1532.031	1483.536
st	689	45°40'32.99414	10°58'03.56004"E	1531.680	1483.184
st	690	45°40'32.78930	10°58'03.39468"E	1531.345	1482.849
st	691	45°40'32.58266	10°58'03.25354"E	1530.985	1482.490
st	692	45°40'32.38500	10°58'03.07049"E	1530.714	1482.218
st	693	45°40'32.21883	10°58'02.83325"E	1530.499	1482.003
st	694	45°40'32.13654	10°58'02.49499"E	1530.193	1481.697
st	695	45°40'32.14507	10°58'02.16236"E	1530.277	1481.781
st	696	45°40'32.28617	10°58'01.91084"E	1530.299	1481.804
st	697	45°40'32.45626	10°58'01.87530"E	1530.036	1481.541
st	698	45°40'32.34469	10°58'02.04379"E	1530.120	1481.625
st	699	45°40'32.23437	10°58'02.31222"E	1530.291	1481.796
st	700	45°40'32.23921	10°58'02.59343"E	1530.310	1481.815
st	701	45°40'32.33451	10°58'02.83699"E	1530.467	1481.971
st	702	45°40'32.40939	10°58'02.93266"E	1530.576	1482.081
rec	703	45°40'31.99227	10°58'02.76339"E	1529.792	1481.297
rec	704	45°40'31.92850	10°58'02.63574"E	1529.738	1481.243

Codice punto	Nome punto	Latitudine	Longitudine	Elev.	Quota
rec	705	45°40'31.79382	10°58'02.48319"E	1529.428	1480.932
rec	706	45°40'31.78318	10°58'02.40855"E	1529.856	1481.361
rec	707	45°40'31.64663	10°58'02.36280"E	1529.843	1481.348
rec	708	45°40'31.53656	10°58'02.25346"E	1529.980	1481.485
rec	709	45°40'31.37932	10°58'02.12394"E	1529.949	1481.453
rec	710	45°40'31.22221	10°58'01.97384"E	1529.963	1481.468
rec	711	45°40'31.04437	10°58'01.83598"E	1530.037	1481.542
rec	712	45°40'30.87357	10°58'01.69780"E	1530.144	1481.649
rec	713	45°40'30.69664	10°58'01.54521"E	1530.064	1481.568
pozza	714	45°40'30.77560	10°58'01.39383"E	1530.249	1481.753
pozza	715	45°40'30.79978	10°58'01.28210"E	1529.690	1481.195
pozza	716	45°40'30.97966	10°58'01.07923"E	1529.961	1481.466
pozza	717	45°40'31.18160	10°58'00.96789"E	1529.891	1481.396
pozza	718	45°40'31.40943	10°58'00.88793"E	1529.710	1481.215
pozza	719	45°40'31.63546	10°58'00.85477"E	1529.729	1481.234
pozza	720	45°40'31.81433	10°58'01.02750"E	1529.742	1481.247
pozza	721	45°40'31.93461	10°58'01.29848"E	1529.724	1481.229
pozza	722	45°40'32.03228	10°58'01.61031"E	1529.739	1481.243
pozza	723	45°40'32.08139	10°58'01.91634"E	1529.890	1481.395
pozza	724	45°40'31.95951	10°58'02.17607"E	1529.643	1481.147
pozza	725	45°40'31.73997	10°58'02.22484"E	1529.834	1481.339
pozza	726	45°40'31.53193	10°58'02.08617"E	1529.983	1481.488
pozza	727	45°40'31.32858	10°58'01.90753"E	1529.927	1481.432
pozza	728	45°40'31.11501	10°58'01.72695"E	1530.013	1481.518
st	729	45°40'32.08985	10°58'02.29144"E	1530.213	1481.718
st	730	45°40'32.00087	10°58'02.31821"E	1530.058	1481.563
st	731	45°40'31.81183	10°58'02.41477"E	1529.875	1481.380
st	732	45°40'31.80368	10°58'02.53915"E	1529.435	1480.940
st	733	45°40'31.80670	10°58'02.55445"E	1529.334	1480.838
prato	734	45°40'31.65173	10°58'02.59417"E	1528.931	1480.435
prato	735	45°40'31.64099	10°58'02.59154"E	1528.927	1480.432
prato	736	45°40'31.44669	10°58'02.67752"E	1528.269	1479.774
prato	737	45°40'31.12983	10°58'02.85821"E	1527.057	1478.562
prato	738	45°40'30.79020	10°58'03.07027"E	1525.995	1477.500
prato	739	45°40'30.46892	10°58'03.33759"E	1525.120	1476.624
prato	740	45°40'30.14721	10°58'03.71311"E	1524.021	1475.525
prato	741	45°40'29.63465	10°58'04.28941"E	1521.810	1473.315
prato	742	45°40'29.55040	10°58'04.39058"E	1521.557	1473.062
prato	743	45°40'29.45487	10°58'04.50862"E	1521.042	1472.546
prato	744	45°40'29.68071	10°58'04.23435"E	1521.958	1473.463
prato	745	45°40'29.35872	10°58'04.60282"E	1520.638	1472.143
prato	746	45°40'28.95596	10°58'05.07629"E	1518.871	1470.376
prato	747	45°40'28.47698	10°58'05.42951"E	1516.806	1468.311
prato	748	45°40'28.29039	10°58'05.97929"E	1515.158	1466.663
prato	749	45°40'28.44558	10°58'06.14534"E	1514.138	1465.643
prato	750	45°40'30.06259	10°58'04.08511"E	1522.465	1473.970
prato	751	45°40'29.97163	10°58'04.62450"E	1520.347	1471.852
prato	752	45°40'29.89748	10°58'05.27265"E	1518.395	1469.899
prato	753	45°40'29.82188	10°58'05.92026"E	1515.999	1467.503
prato	754	45°40'29.74829	10°58'06.55451"E	1513.049	1464.554
prato	755	45°40'29.75721	10°58'07.16928"E	1510.465	1461.969
prato	756	45°40'29.59748	10°58'07.76602"E	1507.815	1459.319
prato	757	45°40'29.51452	10°58'07.86287"E	1507.576	1459.080
prato	758	45°40'29.49701	10°58'07.90219"E	1507.422	1458.926
prato	759	45°40'29.42093	10°58'08.47365"E	1505.410	1456.915
prato	760	45°40'29.05862	10°58'09.21910"E	1503.407	1454.911
prato	761	45°40'28.93205	10°58'09.47087"E	1502.594	1454.099
prato	762	45°40'28.92861	10°58'09.47122"E	1502.607	1454.112
prato	763	45°40'28.73927	10°58'09.81882"E	1502.014	1453.518

Codice punto	Nome punto	Latitudine	Longitudine	Elev.	Quota
prato	764	45°40'28.36313	10°58'10.35784"E	1500.206	1451.710
prato	765	45°40'28.12716	10°58'10.81786"E	1499.019	1450.523
prato	766	45°40'27.73778	10°58'11.58602"E	1496.179	1447.684
prato	767	45°40'27.30520	10°58'12.36342"E	1493.059	1444.563
prato	768	45°40'26.92616	10°58'12.92614"E	1490.738	1442.243
prato	769	45°40'26.67174	10°58'13.31210"E	1489.697	1441.201
prato	770	45°40'26.36774	10°58'13.73633"E	1488.766	1440.271
prato	771	45°40'26.01234	10°58'14.19411"E	1487.856	1439.361
prato	772	45°40'25.57221	10°58'14.60955"E	1487.600	1439.104
prato	773	45°40'25.07791	10°58'15.06222"E	1487.492	1438.997
prato	774	45°40'24.45577	10°58'15.49238"E	1487.705	1439.209
prato	775	45°40'23.74372	10°58'15.85773"E	1488.142	1439.647
prato	776	45°40'23.09952	10°58'16.10862"E	1488.391	1439.896
prato	777	45°40'22.66239	10°58'16.21652"E	1488.243	1439.748
prato	778	45°40'22.66071	10°58'16.21269"E	1488.231	1439.736
prato	779	45°40'22.66088	10°58'16.21531"E	1488.237	1439.742
prato	780	45°40'22.60493	10°58'16.22835"E	1488.327	1439.832
prato	781	45°40'22.17477	10°58'16.28021"E	1487.897	1439.401
prato	782	45°40'22.17440	10°58'16.27773"E	1487.889	1439.394
prato	783	45°40'22.06571	10°58'16.29127"E	1487.801	1439.306
prato	784	45°40'21.77918	10°58'16.33690"E	1487.546	1439.051
prato	785	45°40'21.46445	10°58'16.39280"E	1487.150	1438.654
prato	786	45°40'21.15136	10°58'16.42460"E	1486.532	1438.036
prato	787	45°40'20.84930	10°58'16.54256"E	1485.814	1437.319
prato	788	45°40'20.61289	10°58'16.66190"E	1485.081	1436.586
prato	789	45°40'20.37486	10°58'16.79479"E	1484.224	1435.729
prato	790	45°40'20.20355	10°58'16.92641"E	1483.477	1434.982
prato	791	45°40'23.51562	10°58'15.90683"E	1488.093	1439.597
prato	792	45°40'23.41302	10°58'15.95845"E	1488.286	1439.791
prato	793	45°40'23.05755	10°58'16.19723"E	1488.640	1440.145
prato	794	45°40'22.75507	10°58'16.43099"E	1488.644	1440.149
prato	795	45°40'22.41878	10°58'16.65242"E	1488.635	1440.140
prato	796	45°40'22.11827	10°58'16.83023"E	1488.002	1439.507
prato	797	45°40'21.83280	10°58'16.98253"E	1487.639	1439.144
prato	798	45°40'21.55023	10°58'17.10757"E	1486.962	1438.467
prato	799	45°40'21.21289	10°58'17.22468"E	1486.051	1437.556
prato	800	45°40'20.87083	10°58'17.32419"E	1484.845	1436.350
prato	801	45°40'20.55004	10°58'17.50561"E	1483.699	1435.203
prato	802	45°40'20.24804	10°58'17.80630"E	1482.208	1433.713
prato	803	45°40'19.94943	10°58'18.12212"E	1480.679	1432.184
prato	804	45°40'19.65532	10°58'18.39018"E	1479.463	1430.967
prato	805	45°40'19.36500	10°58'18.61842"E	1478.385	1429.889
prato	806	45°40'19.06059	10°58'18.81538"E	1477.177	1428.682
prato	807	45°40'18.72662	10°58'18.93756"E	1475.917	1427.421
prato	808	45°40'18.40407	10°58'19.05951"E	1474.605	1426.110
prato	809	45°40'18.08508	10°58'19.23498"E	1473.845	1425.349
prato	810	45°40'17.76140	10°58'19.39689"E	1472.702	1424.206
prato	811	45°40'17.32099	10°58'19.52791"E	1470.730	1422.235
prato	812	45°40'16.86050	10°58'19.66099"E	1468.744	1420.249
prato	813	45°40'16.40654	10°58'19.80481"E	1467.015	1418.520
prato	814	45°40'15.92160	10°58'19.92894"E	1464.487	1415.991
prato	815	45°40'15.43126	10°58'20.02342"E	1462.713	1414.218
prato	816	45°40'15.00790	10°58'20.08576"E	1461.044	1412.549
prato	817	45°40'14.59634	10°58'20.05950"E	1458.943	1410.447
prato	818	45°40'14.22836	10°58'20.00751"E	1457.163	1408.667
prato	819	45°40'13.84441	10°58'20.08881"E	1455.225	1406.729
prato	820	45°40'13.50888	10°58'20.20156"E	1453.817	1405.322
prato	821	45°40'13.06911	10°58'20.20470"E	1452.786	1404.291
prato	822	45°40'12.93726	10°58'20.21035"E	1452.345	1403.850

Codice punto	Nome punto	Latitudine	Longitudine	Elev.	Quota
cippo	823	45°40'12.69320	10°58'19.78463"E	1452.006	1403.511
prato	824	45°40'12.76117	10°58'20.23154"E	1452.034	1403.538
prato	825	45°40'12.76176	10°58'20.22992"E	1452.026	1403.531
prato	826	45°40'12.75804	10°58'20.22737"E	1452.000	1403.505
prato	827	45°40'12.49423	10°58'20.26930"E	1451.732	1403.237
prato	828	45°40'12.04128	10°58'20.30515"E	1451.188	1402.693
prato	829	45°40'11.58206	10°58'20.32425"E	1451.153	1402.658
prato	830	45°40'11.10668	10°58'20.34864"E	1451.232	1402.736
prato	831	45°40'10.71670	10°58'20.37656"E	1451.478	1402.983
prato	832	45°40'10.51642	10°58'20.40835"E	1451.604	1403.108
prato	833	45°40'10.42667	10°58'20.41759"E	1451.598	1403.103
cippo	834	45°40'10.52415	10°58'20.27272"E	1451.818	1403.323
prato	835	45°40'10.42660	10°58'20.41683"E	1451.587	1403.092
prato	836	45°40'10.42727	10°58'20.42336"E	1451.643	1403.148
prato	837	45°40'10.26070	10°58'20.45373"E	1451.653	1403.158
prato	838	45°40'09.92446	10°58'20.51868"E	1451.664	1403.169
prato	839	45°40'09.55283	10°58'20.62909"E	1451.482	1402.987
prato	840	45°40'09.18986	10°58'20.77417"E	1451.248	1402.753
prato	841	45°40'08.78459	10°58'20.95235"E	1450.677	1402.181
prato	842	45°40'08.38425	10°58'21.16697"E	1450.021	1401.526
prato	843	45°40'07.98324	10°58'21.41036"E	1449.198	1400.702
prato	844	45°40'07.63635	10°58'21.61228"E	1448.422	1399.927
prato	845	45°40'07.30485	10°58'21.79174"E	1447.707	1399.211
prato	846	45°40'06.96013	10°58'22.02098"E	1446.892	1398.397
prato	847	45°40'06.59816	10°58'22.18255"E	1446.592	1398.097
prato	848	45°40'06.25866	10°58'22.31261"E	1446.788	1398.293
prato	849	45°40'06.11675	10°58'22.37407"E	1446.525	1398.029
sf	850	45°40'05.77979	10°58'22.84086"E	1446.658	1398.163
sf	851	45°40'05.83282	10°58'22.97720"E	1447.114	1398.619
sf	852	45°40'05.76159	10°58'22.97932"E	1446.886	1398.391
sf	853	45°40'05.82419	10°58'23.31533"E	1446.897	1398.402
sf	854	45°40'05.74486	10°58'23.42002"E	1446.935	1398.440
sf	855	45°40'05.73676	10°58'23.31442"E	1446.916	1398.421
sf	856	45°40'05.22708	10°58'21.24174"E	1442.746	1394.250
sf	857	45°40'05.14772	10°58'21.33830"E	1442.460	1393.964
sf	858	45°40'05.14253	10°58'21.22075"E	1442.603	1394.107
sf	859	45°40'04.90509	10°58'21.29541"E	1441.641	1393.146
sf	860	45°40'04.87009	10°58'21.19090"E	1441.477	1392.982
sf	861	45°40'04.93962	10°58'21.19610"E	1441.559	1393.064
prato	862	45°40'05.96276	10°58'22.22448"E	1446.020	1397.525
prato	863	45°40'05.72080	10°58'22.23172"E	1445.475	1396.980
prato	864	45°40'05.37746	10°58'22.23286"E	1444.206	1395.711
prato	865	45°40'05.05224	10°58'22.18286"E	1442.748	1394.253
prato	866	45°40'04.73971	10°58'22.16475"E	1441.026	1392.531
prato	867	45°40'04.49393	10°58'22.18718"E	1439.887	1391.392
prato	868	45°40'04.22393	10°58'22.36986"E	1438.540	1390.045
prato	869	45°40'03.96206	10°58'22.58015"E	1437.617	1389.121
prato	870	45°40'03.73092	10°58'22.76848"E	1437.099	1388.603
prato	871	45°40'03.46209	10°58'22.94712"E	1436.641	1388.146
prato	872	45°40'03.17041	10°58'23.13111"E	1436.309	1387.814
prato	873	45°40'02.86201	10°58'23.17349"E	1435.073	1386.578
prato	874	45°40'02.59518	10°58'23.18884"E	1434.489	1385.994
prato	875	45°40'02.32326	10°58'23.16736"E	1433.688	1385.193
prato	876	45°40'02.03653	10°58'23.22874"E	1432.909	1384.414
prato	877	45°40'01.74902	10°58'23.19210"E	1432.001	1383.506
prato	878	45°40'01.48814	10°58'23.18944"E	1431.203	1382.708
prato	879	45°40'01.23721	10°58'23.28835"E	1430.353	1381.858
prato	880	45°40'01.01195	10°58'23.38567"E	1429.496	1381.000
prato	881	45°40'00.74486	10°58'23.49250"E	1428.063	1379.568

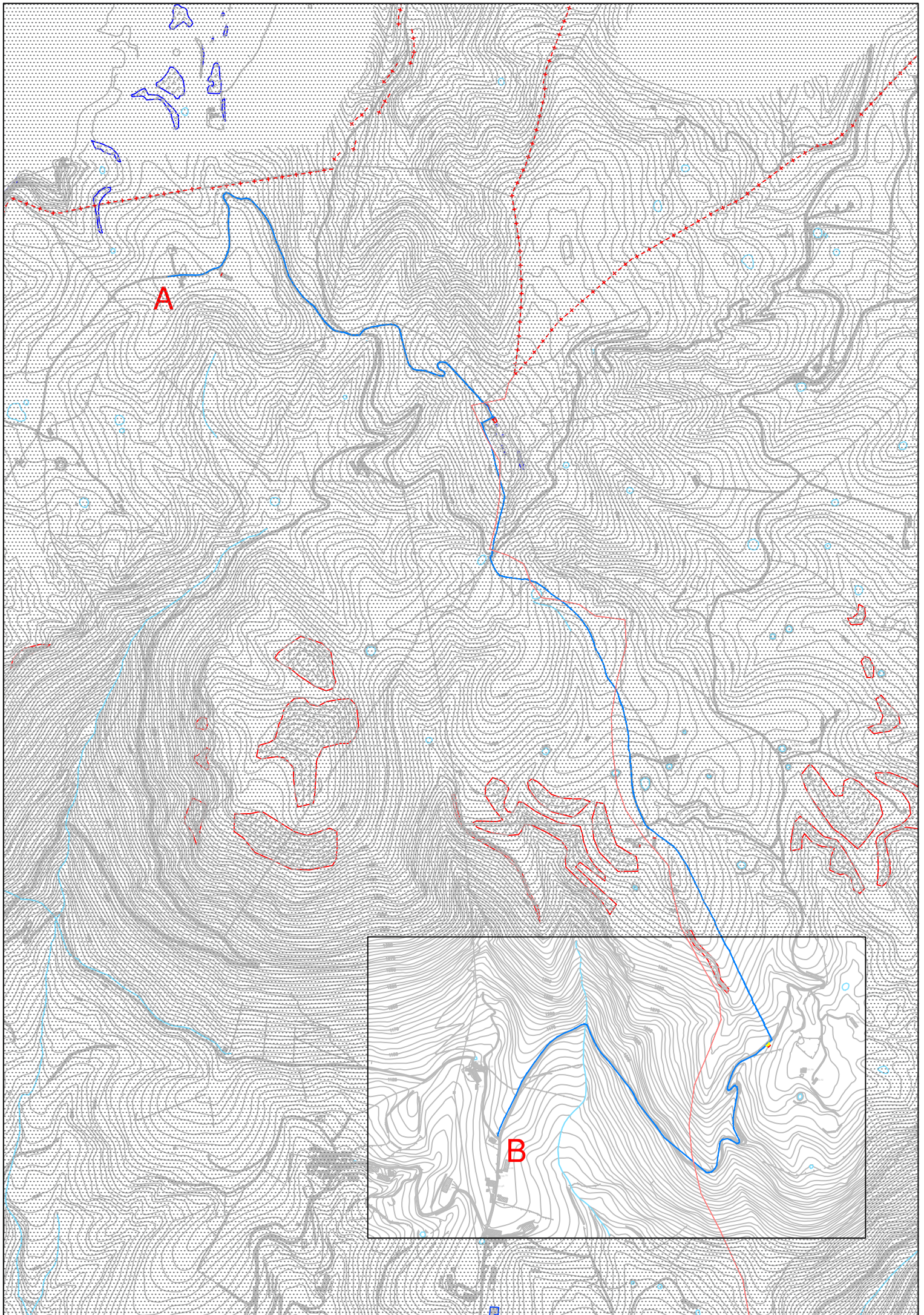
Codice punto	Nome punto	Latitudine	Longitudine	Elev.	Quota
prato	882	45°40'00.49481	10°58'23.57829"E	1426.279	1377.784
prato	883	45°40'00.27086	10°58'23.66189"E	1425.110	1376.615
prato	884	45°40'00.02218	10°58'23.70388"E	1423.886	1375.391
prato	885	45°39'59.75694	10°58'23.82874"E	1423.010	1374.515
prato	886	45°40'00.31011	10°58'23.17874"E	1423.526	1375.031
prato	887	45°40'00.09987	10°58'23.26845"E	1422.454	1373.958
prato	888	45°39'59.68510	10°58'23.42406"E	1420.406	1371.911
prato	889	45°39'59.27900	10°58'23.69489"E	1419.649	1371.153
prato	890	45°39'58.96167	10°58'23.94404"E	1417.501	1369.006
prato	891	45°39'58.62625	10°58'24.28654"E	1415.544	1367.049
prato	892	45°39'58.33280	10°58'24.75411"E	1415.071	1366.575
prato	893	45°39'57.95652	10°58'25.06723"E	1414.527	1366.032
prato	894	45°39'57.58491	10°58'25.32704"E	1412.877	1364.382
prato	895	45°39'57.30143	10°58'25.51211"E	1410.320	1361.824
prato	896	45°39'56.97005	10°58'25.64903"E	1407.559	1359.064
prato	897	45°39'56.58191	10°58'25.86800"E	1405.117	1356.621
prato	898	45°39'56.17293	10°58'26.04075"E	1403.051	1354.556
prato	899	45°39'55.79326	10°58'26.24516"E	1400.737	1352.241
prato	900	45°39'55.49019	10°58'26.50422"E	1399.027	1350.531
prato	901	45°39'55.15177	10°58'26.69627"E	1396.537	1348.042
prato	902	45°39'54.92316	10°58'26.88222"E	1395.016	1346.521
prato	903	45°39'54.65778	10°58'27.20251"E	1393.294	1344.798
prato	904	45°39'54.44852	10°58'27.42870"E	1392.030	1343.534
prato	905	45°39'54.21419	10°58'27.54428"E	1389.674	1341.178
prato	906	45°39'53.96714	10°58'27.79520"E	1387.820	1339.325
prato	907	45°39'53.69619	10°58'27.86275"E	1385.255	1336.759
prato	908	45°39'53.38884	10°58'27.89236"E	1382.641	1334.146
prato	909	45°39'53.11338	10°58'28.01242"E	1381.022	1332.527
prato	910	45°39'52.86000	10°58'28.24450"E	1379.032	1330.537
prato	911	45°39'52.59146	10°58'28.44272"E	1376.838	1328.343
prato	912	45°39'52.31115	10°58'28.50716"E	1374.023	1325.528
prato	913	45°39'51.97849	10°58'28.53896"E	1371.402	1322.907
prato	914	45°39'51.68719	10°58'28.67350"E	1369.410	1320.914
prato	915	45°39'51.39724	10°58'28.99919"E	1367.066	1318.570
prato	916	45°39'51.07289	10°58'29.11433"E	1364.653	1316.158
prato	917	45°39'50.77362	10°58'29.12164"E	1361.890	1313.394
prato	918	45°39'50.51165	10°58'28.97670"E	1358.905	1310.410
prato	919	45°39'50.24742	10°58'29.08596"E	1356.828	1308.333
prato	920	45°39'49.96035	10°58'29.18388"E	1354.719	1306.224
prato	921	45°39'49.66030	10°58'29.48358"E	1354.728	1306.232
prato	922	45°39'49.39675	10°58'29.64300"E	1353.781	1305.286
prato	923	45°39'49.14943	10°58'29.92445"E	1352.827	1304.331
prato	924	45°39'48.87968	10°58'30.11571"E	1353.264	1304.769
prato	925	45°39'48.78845	10°58'30.16672"E	1353.640	1305.145
prato	926	45°39'48.50569	10°58'30.23647"E	1354.198	1305.702
prato	927	45°39'48.13997	10°58'30.14943"E	1354.518	1306.022
prato	928	45°39'47.76361	10°58'29.93131"E	1354.929	1306.434
prato	929	45°39'47.44357	10°58'29.70814"E	1356.030	1307.535
prato	930	45°39'47.07113	10°58'29.53561"E	1356.314	1307.819
prato	931	45°39'46.72000	10°58'29.55385"E	1356.620	1308.125
prato	932	45°39'46.34522	10°58'29.65047"E	1356.885	1308.390
prato	933	45°39'46.04470	10°58'29.75507"E	1357.383	1308.887
prato	934	45°39'45.79904	10°58'29.89728"E	1357.571	1309.075
prato	935	45°39'45.55414	10°58'29.98867"E	1357.098	1308.603
prato	936	45°39'45.19514	10°58'29.86272"E	1356.505	1308.009
prato	937	45°39'44.79337	10°58'29.74968"E	1355.408	1306.913
prato	938	45°39'48.41245	10°58'31.43766"E	1362.550	1314.055
prato	939	45°39'48.42178	10°58'31.60520"E	1364.213	1315.717
prato	940	45°39'48.41729	10°58'31.90847"E	1367.388	1318.892

Codice punto	Nome punto	Latitudine	Longitudine	Elev.	Quota
prato	941	45°39'48.48148	10°58'32.26317"E	1369.090	1320.595
prato	942	45°39'48.55926	10°58'32.60874"E	1368.136	1319.641
prato	943	45°39'48.65317	10°58'32.92766"E	1366.143	1317.648
prato	944	45°39'48.72969	10°58'33.32819"E	1363.976	1315.481
prato	945	45°39'48.79639	10°58'33.73931"E	1362.109	1313.614
enel	946	45°40'06.62364	10°58'22.47371"E	1447.085	1398.589
enel	947	45°40'06.48159	10°58'22.78294"E	1446.903	1398.407
prato	948	45°40'06.20786	10°58'23.28398"E	1446.019	1397.524
prato	949	45°40'05.91646	10°58'23.73182"E	1445.987	1397.492
prato	950	45°40'05.68532	10°58'24.20787"E	1446.431	1397.935
prato	951	45°40'05.43653	10°58'24.69139"E	1447.224	1398.728
prato	952	45°40'05.21111	10°58'25.08159"E	1447.061	1398.566
prato	953	45°40'04.93440	10°58'25.60920"E	1446.734	1398.239
prato	954	45°40'04.58816	10°58'26.01571"E	1446.782	1398.287
prato	955	45°40'04.22875	10°58'26.37115"E	1446.742	1398.247
prato	956	45°40'03.83618	10°58'26.67503"E	1446.851	1398.356
prato	957	45°40'03.45119	10°58'27.04543"E	1445.957	1397.461
prato	958	45°40'03.12835	10°58'27.31038"E	1444.487	1395.992
prato	959	45°40'02.77456	10°58'27.54824"E	1443.279	1394.784
prato	960	45°40'02.35998	10°58'27.79569"E	1441.933	1393.438
prato	961	45°40'01.97525	10°58'28.06763"E	1441.282	1392.787
prato	962	45°40'01.57355	10°58'28.29838"E	1440.154	1391.659
prato	963	45°40'01.18848	10°58'28.55617"E	1438.719	1390.223
prato	964	45°40'00.79299	10°58'28.83888"E	1437.082	1388.587
prato	965	45°40'00.42332	10°58'29.05562"E	1435.548	1387.053
prato	966	45°40'00.08727	10°58'29.21589"E	1433.851	1385.356
prato	967	45°39'59.75021	10°58'29.42761"E	1432.482	1383.986
prato	968	45°39'59.43298	10°58'29.69952"E	1430.448	1381.953
prato	969	45°39'59.12440	10°58'29.93898"E	1428.899	1380.404
prato	970	45°39'58.77328	10°58'30.21816"E	1427.080	1378.585
prato	971	45°39'58.42078	10°58'30.42775"E	1425.336	1376.841
prato	972	45°39'58.06135	10°58'30.72686"E	1423.408	1374.913
prato	973	45°39'57.66600	10°58'30.87652"E	1421.638	1373.142
prato	974	45°39'57.28890	10°58'31.08633"E	1420.084	1371.589
prato	975	45°39'56.92407	10°58'31.34805"E	1417.758	1369.263
prato	976	45°39'56.57735	10°58'31.59559"E	1415.890	1367.395
prato	977	45°39'56.19824	10°58'31.82980"E	1413.749	1365.253
prato	978	45°39'55.84138	10°58'32.05315"E	1411.749	1363.253
prato	979	45°39'55.54633	10°58'32.31395"E	1409.641	1361.146
prato	980	45°39'55.24453	10°58'32.60235"E	1407.223	1358.728
prato	981	45°39'54.88458	10°58'32.78482"E	1405.311	1356.816
prato	982	45°39'54.53418	10°58'33.00949"E	1403.285	1354.790
prato	983	45°39'54.17460	10°58'33.21308"E	1401.459	1352.963
prato	984	45°39'53.81983	10°58'33.44706"E	1399.308	1350.813
prato	985	45°39'53.47751	10°58'33.63771"E	1396.911	1348.415
prato	986	45°39'53.11806	10°58'33.88734"E	1394.546	1346.051
prato	987	45°39'52.88398	10°58'34.05001"E	1392.781	1344.286
prato	988	45°39'52.59247	10°58'34.24030"E	1390.926	1342.431
prato	989	45°39'52.21544	10°58'34.49963"E	1388.858	1340.363
prato	990	45°39'53.94337	10°58'33.36525"E	1399.950	1351.455

RETI TECNOLOGICHE E VIABILITA' MALGHE DELLA LESSINIA
- Comuni di S. Anna d'Alfaedo, Erbezzo e Bosco Chiesanuova -

PL72 - LIBRETTI MISURE

TRACCIATO A-B_SUD



LIBRETTO GPS

File:

N.Gruppo: 1

Nome Gruppo: TRATTO A-B sud

Descrizione:

Commento:

Data: 19/09/2019

Codice punto	Nome punto	Latitudine	Longitudine	Elev.	Quota
tomb crosona	1	45°39'43.14923	10°58'33.10901"E	1322.470	1282.207
st	2	45°39'43.10277	10°58'33.03196"E	1322.546	1282.284
st	3	45°39'43.08971	10°58'32.98154"E	1322.655	1282.393
st	4	45°39'42.93518	10°58'32.67375"E	1323.190	1282.928
st	5	45°39'42.72327	10°58'32.45804"E	1324.097	1283.835
st	6	45°39'42.66959	10°58'32.25110"E	1324.853	1284.590
st	7	45°39'42.76049	10°58'32.14254"E	1325.715	1285.453
st	8	45°39'42.95225	10°58'32.20304"E	1326.724	1286.462
st	9	45°39'43.18172	10°58'32.30367"E	1327.729	1287.467
st	10	45°39'43.44157	10°58'32.41885"E	1328.638	1288.376
st	11	45°39'43.53919	10°58'32.46675"E	1329.127	1288.865
st	12	45°39'43.87704	10°58'32.63796"E	1330.559	1290.296
st	13	45°39'44.26264	10°58'32.87119"E	1332.247	1291.985
st	14	45°39'44.58740	10°58'33.11394"E	1333.554	1293.291
st	15	45°39'44.87220	10°58'33.37626"E	1334.747	1294.485
st	16	45°39'45.11337	10°58'33.73708"E	1335.841	1295.579
st	17	45°39'45.28640	10°58'34.14278"E	1336.900	1296.637
st	18	45°39'45.86180	10°58'35.93114"E	1339.608	1299.345
st	19	45°39'45.86101	10°58'35.92878"E	1339.606	1299.344
st	20	45°39'45.93956	10°58'36.08284"E	1339.931	1299.669
st	21	45°39'46.15416	10°58'36.51744"E	1340.706	1300.443
st	22	45°39'46.38354	10°58'36.91001"E	1341.669	1301.406
st	23	45°39'46.61426	10°58'37.28784"E	1342.708	1302.446
st	24	45°39'46.82921	10°58'37.64073"E	1343.807	1303.545
st	25	45°39'46.86428	10°58'37.69749"E	1344.005	1303.743
st	26	45°39'47.08741	10°58'38.07938"E	1345.418	1305.156
st	27	45°39'47.21748	10°58'38.30194"E	1346.189	1305.927
st	28	45°39'47.38674	10°58'38.51025"E	1346.913	1306.651
st	29	45°39'47.85215	10°58'38.88403"E	1347.947	1307.685
st	30	45°40'05.78189	10°58'22.92201"E	1445.719	1405.457
st	31	45°40'05.83768	10°58'23.03470"E	1446.190	1405.927
st	32	45°40'05.75521	10°58'23.02858"E	1445.954	1405.692
sf	33	45°40'05.23580	10°58'21.28761"E	1441.745	1401.483
sf	34	45°40'05.12836	10°58'21.41544"E	1441.398	1401.136
sf	35	45°40'05.13993	10°58'21.27181"E	1441.572	1401.309

Codice punto	Nome punto	Latitudine	Longitudine	Elev.	Quota
st	36	45°39'49.58837	10°58'39.78994"E	1351.457	1311.195
st	37	45°39'49.21364	10°58'39.56687"E	1350.266	1310.004
st	38	45°39'49.10832	10°58'39.50620"E	1350.074	1309.812
st	39	45°39'48.88304	10°58'39.38294"E	1349.661	1309.399
st	40	45°39'48.65087	10°58'39.26843"E	1349.188	1308.926
st	41	45°39'48.42816	10°58'39.14826"E	1348.767	1308.505
st	42	45°39'48.20348	10°58'38.99476"E	1348.443	1308.181
st	43	45°39'47.98752	10°58'38.83780"E	1347.979	1307.717
st	44	45°39'47.81457	10°58'38.71238"E	1347.593	1307.331
st	45	45°39'47.59917	10°58'38.54284"E	1347.161	1306.899
st	46	45°39'47.41506	10°58'38.34926"E	1346.661	1306.399
st	47	45°39'47.28853	10°58'38.17908"E	1345.995	1305.733
st	48	45°39'47.22742	10°58'38.08293"E	1345.803	1305.541
st	49	45°39'47.13362	10°58'37.92766"E	1345.140	1304.878
st	50	45°39'46.97615	10°58'37.65820"E	1344.131	1303.869
st	51	45°39'46.81833	10°58'37.40204"E	1343.306	1303.044
st	52	45°39'46.65272	10°58'37.12551"E	1342.444	1302.182
st	53	45°39'46.48588	10°58'36.83610"E	1341.644	1301.382
st	54	45°39'46.32685	10°58'36.55787"E	1341.005	1300.743
st	55	45°39'46.16909	10°58'36.29347"E	1340.323	1300.060
prato	56	45°39'47.62696	10°58'37.64512"E	1344.246	1303.984
prato	57	45°39'47.71928	10°58'37.59381"E	1344.360	1304.098
prato	58	45°39'47.89095	10°58'37.46137"E	1345.368	1305.105
prato	59	45°39'48.06100	10°58'37.36711"E	1347.408	1307.146
prato	60	45°39'48.23369	10°58'37.25156"E	1349.003	1308.740
prato	61	45°39'48.37491	10°58'37.13284"E	1351.092	1310.830
prato	62	45°39'48.50731	10°58'37.01429"E	1352.711	1312.449
prato	63	45°39'48.66458	10°58'36.96043"E	1354.624	1314.362
prato	64	45°39'48.81842	10°58'36.88479"E	1356.585	1316.322
prato	65	45°39'48.95006	10°58'36.77223"E	1358.467	1318.205
prato	66	45°39'49.12134	10°58'36.66369"E	1360.449	1320.186
prato	67	45°39'49.27828	10°58'36.54138"E	1362.187	1321.924
prato	68	45°39'49.44154	10°58'36.39356"E	1363.819	1323.557
prato	69	45°39'49.60873	10°58'36.30247"E	1365.244	1324.981
prato	70	45°39'49.76252	10°58'36.18960"E	1366.783	1326.521
prato	71	45°39'49.91859	10°58'36.07635"E	1368.073	1327.811
prato	72	45°39'50.06192	10°58'35.95618"E	1369.758	1329.496
prato	73	45°39'50.21477	10°58'35.86933"E	1371.277	1331.014
prato	74	45°39'50.35632	10°58'35.78535"E	1372.808	1332.546
prato	75	45°39'50.46880	10°58'35.67610"E	1374.107	1333.845
prato	76	45°39'50.56921	10°58'35.55817"E	1375.315	1335.052
prato	77	45°39'50.96713	10°58'35.38752"E	1377.784	1337.522
prato	78	45°39'51.04829	10°58'35.34420"E	1378.556	1338.294
prato	79	45°39'51.21279	10°58'35.24142"E	1379.818	1339.556
prato	80	45°39'51.37034	10°58'35.11641"E	1381.213	1340.951
prato	81	45°39'51.53141	10°58'34.99234"E	1382.620	1342.358
prato	82	45°39'51.70704	10°58'34.88550"E	1383.619	1343.357
prato	83	45°39'51.87626	10°58'34.77354"E	1384.950	1344.688
prato	84	45°39'52.03791	10°58'34.65662"E	1386.237	1345.975
prato	85	45°39'52.19315	10°58'34.55155"E	1387.185	1346.923
prato	86	45°39'52.37055	10°58'34.43564"E	1388.397	1348.135
prato	87	45°39'52.53991	10°58'34.34370"E	1389.496	1349.234
prato	88	45°39'52.71215	10°58'34.23040"E	1390.684	1350.422
palo enel	89	45°39'48.33378	10°58'37.19410"E	1350.079	1309.817
st	90	45°39'45.98659	10°58'35.93429"E	1339.754	1299.491
st	91	45°39'45.92604	10°58'35.80857"E	1339.638	1299.376
st	92	45°39'45.15449	10°58'33.61638"E	1335.748	1295.486
st	93	45°39'45.10730	10°58'33.55087"E	1335.626	1295.364
st	94	45°39'44.86343	10°58'33.21360"E	1334.627	1294.365

Codice punto	Nome punto	Latitudine	Longitudine	Elev.	Quota
st	95	45°39'44.42366	10°58'32.84044"E	1332.804	1292.542
st	96	45°39'43.95306	10°58'32.53160"E	1330.915	1290.653
st	97	45°39'43.43010	10°58'32.29105"E	1328.583	1288.321
st	98	45°39'43.02202	10°58'32.05143"E	1326.797	1286.535
st	99	45°39'42.64487	10°58'31.93965"E	1325.571	1285.309
st	100	45°39'42.52829	10°58'32.36660"E	1324.652	1284.390
st	101	45°39'42.81991	10°58'32.70795"E	1323.351	1283.089
st	102	45°39'42.97993	10°58'33.04118"E	1322.334	1282.072
st	103	45°39'42.77226	10°58'33.32126"E	1321.116	1280.853
st	104	45°39'42.34447	10°58'33.30348"E	1318.738	1278.475
st	105	45°39'41.85429	10°58'33.17733"E	1316.297	1276.035
st	106	45°39'41.27858	10°58'33.01991"E	1313.209	1272.946
st	107	45°39'41.25513	10°58'33.01776"E	1313.166	1272.904
st	108	45°39'40.91886	10°58'32.91572"E	1311.332	1271.070
st	109	45°39'40.44096	10°58'32.78936"E	1308.764	1268.502
st	110	45°39'40.44175	10°58'32.78893"E	1308.785	1268.522
st	111	45°39'40.27104	10°58'32.74901"E	1308.109	1267.846
st	112	45°39'39.44444	10°58'32.70643"E	1304.125	1263.863
st	113	45°39'39.44385	10°58'32.70599"E	1304.154	1263.892
st	114	45°39'39.22538	10°58'32.75802"E	1303.081	1262.819
st	115	45°39'38.69281	10°58'33.01886"E	1300.005	1259.742
st	116	45°39'38.68993	10°58'33.01911"E	1300.007	1259.745
st	117	45°39'38.42934	10°58'33.20816"E	1298.639	1258.376
st	118	45°39'38.15217	10°58'33.44852"E	1297.097	1256.835
st	119	45°39'37.89088	10°58'33.51714"E	1295.664	1255.402
st	120	45°39'37.76996	10°58'33.26385"E	1294.225	1253.963
st	121	45°39'38.15526	10°58'32.40167"E	1290.748	1250.485
st	122	45°39'38.16654	10°58'32.36129"E	1290.637	1250.374
st	123	45°39'38.16759	10°58'32.35869"E	1290.671	1250.408
st	124	45°39'38.20583	10°58'32.08684"E	1289.903	1249.641
st	125	45°39'38.16267	10°58'31.41623"E	1287.928	1247.665
st	126	45°39'37.99122	10°58'31.04698"E	1286.408	1246.146
st	127	45°39'37.99155	10°58'31.04660"E	1286.396	1246.134
st	128	45°39'35.34829	10°58'30.17469"E	1274.872	1234.610
st	129	45°39'35.31135	10°58'30.13276"E	1274.654	1234.392
st	130	45°39'35.23783	10°58'30.01186"E	1274.125	1233.863
st	131	45°39'35.14042	10°58'29.76000"E	1272.973	1232.711
crosona	132	45°39'35.13764	10°58'29.72880"E	1272.775	1232.513
st	133	45°39'35.11877	10°58'29.50948"E	1271.847	1231.585
st	134	45°39'35.10975	10°58'29.41196"E	1271.545	1231.283
st	135	45°39'35.13669	10°58'29.15796"E	1270.438	1230.176
st	136	45°39'41.51876	10°58'20.35812"E	1243.013	1202.751
st	137	45°39'41.51948	10°58'20.35895"E	1242.993	1202.731
st	138	45°39'41.76699	10°58'20.17640"E	1242.549	1202.287
st	139	45°39'41.88185	10°58'20.09458"E	1242.332	1202.070
st	140	45°39'41.88448	10°58'20.09280"E	1242.310	1202.048
st	141	45°39'41.88200	10°58'20.09519"E	1242.283	1202.021
st	142	45°39'41.97991	10°58'20.02548"E	1242.096	1201.833
st	143	45°39'42.29737	10°58'19.81646"E	1241.365	1201.103
st	144	45°39'42.37864	10°58'19.76029"E	1241.108	1200.845
st	145	45°39'42.48627	10°58'19.68629"E	1240.700	1200.438
st	146	45°39'42.67020	10°58'19.50464"E	1239.861	1199.599
st	147	45°39'45.63655	10°58'16.30199"E	1225.420	1185.158
st	148	45°39'45.63620	10°58'16.30200"E	1225.416	1185.153
st	149	45°39'45.69670	10°58'16.20248"E	1225.225	1184.963
st	150	45°39'45.83404	10°58'16.00179"E	1224.679	1184.417
st	151	45°39'46.15475	10°58'15.62577"E	1223.500	1183.238
st	152	45°39'46.25614	10°58'15.52551"E	1223.080	1182.817
st	153	45°39'46.25587	10°58'15.52553"E	1223.083	1182.821

Codice punto	Nome punto	Latitudine	Longitudine	Elev.	Quota
st	154	45°39'46.34884	10°58'15.43463"E	1222.786	1182.524
st	155	45°39'46.74584	10°58'15.07100"E	1221.468	1181.206
st	156	45°39'46.79931	10°58'15.03482"E	1221.271	1181.008
st	157	45°39'46.79928	10°58'15.03405"E	1221.276	1181.014
st	158	45°39'46.99588	10°58'14.89492"E	1220.740	1180.478
st	159	45°39'47.19909	10°58'14.74963"E	1220.080	1179.817
st	160	45°39'47.65172	10°58'14.45582"E	1218.874	1178.612
st	161	45°39'47.67139	10°58'14.43958"E	1218.857	1178.595
st	162	45°39'47.79856	10°58'14.36483"E	1218.515	1178.253
st	163	45°39'48.01031	10°58'14.24084"E	1218.133	1177.871
st	164	45°39'48.21847	10°58'14.13739"E	1217.805	1177.542
st	165	45°39'48.46771	10°58'14.03471"E	1217.445	1177.183
st	166	45°39'48.67014	10°58'13.89592"E	1217.247	1176.984
st	167	45°39'48.80053	10°58'13.68664"E	1217.089	1176.827
st	168	45°39'48.82142	10°58'13.22552"E	1216.650	1176.388
st	169	45°39'48.62124	10°58'12.69755"E	1215.166	1174.903
st	170	45°39'48.61714	10°58'12.69781"E	1215.166	1174.904
st	171	45°39'48.25496	10°58'11.65750"E	1212.151	1171.888
st	172	45°39'48.25474	10°58'11.65751"E	1212.161	1171.899
st	173	45°39'48.25399	10°58'11.65393"E	1212.168	1171.906
st	174	45°39'48.18972	10°58'11.38381"E	1211.858	1171.596
st	175	45°39'48.18939	10°58'11.38452"E	1211.850	1171.588
st	176	45°39'48.14638	10°58'11.22901"E	1211.519	1171.257
st	177	45°39'47.92401	10°58'10.51369"E	1209.882	1169.620
st	178	45°39'47.92270	10°58'10.51075"E	1209.882	1169.619
st	179	45°39'47.87665	10°58'10.38023"E	1209.641	1169.379
st	180	45°39'47.71934	10°58'09.98256"E	1208.815	1168.553
st	181	45°39'47.52143	10°58'09.50410"E	1207.742	1167.480
st	182	45°39'47.27329	10°58'09.06606"E	1206.865	1166.603
st	183	45°39'47.27347	10°58'09.06819"E	1206.838	1166.576
st	184	45°39'47.19755	10°58'08.94198"E	1206.384	1166.121
st	185	45°39'46.70190	10°58'08.29947"E	1205.277	1165.015
st	186	45°39'46.69982	10°58'08.29877"E	1205.271	1165.009
st	187	45°39'46.55405	10°58'08.13264"E	1204.940	1164.678
st	188	45°39'46.30264	10°58'07.84943"E	1204.461	1164.198
st	189	45°39'46.01856	10°58'07.56035"E	1203.990	1163.727
st	190	45°39'45.71463	10°58'07.25135"E	1202.999	1162.737
st	191	45°39'45.27235	10°58'06.76503"E	1202.783	1162.520
st	192	45°39'45.23344	10°58'06.72726"E	1202.682	1162.420
st	193	45°39'45.06184	10°58'06.53625"E	1202.349	1162.087
st	194	45°39'44.77353	10°58'06.23466"E	1201.885	1161.623
st	195	45°39'44.44099	10°58'05.91648"E	1201.266	1161.004
st	196	45°39'43.73388	10°58'05.28956"E	1199.947	1159.685
st	197	45°39'43.73369	10°58'05.28972"E	1199.958	1159.696
st	198	45°39'43.63103	10°58'05.20729"E	1199.793	1159.531
st	199	45°39'43.34552	10°58'04.99419"E	1199.345	1159.083
st	200	45°39'43.06108	10°58'04.80670"E	1198.795	1158.533
st	201	45°39'42.70321	10°58'04.58515"E	1198.004	1157.742
st	202	45°39'42.33529	10°58'04.35498"E	1197.042	1156.779
st	203	45°39'42.00184	10°58'04.13825"E	1195.965	1155.703
st	204	45°39'41.62589	10°58'03.86635"E	1194.771	1154.509
st	205	45°39'41.23406	10°58'03.57457"E	1193.565	1153.303
st	206	45°39'40.83988	10°58'03.27239"E	1192.251	1151.989
st	207	45°39'40.42556	10°58'02.96323"E	1190.757	1150.495
st	208	45°39'39.98840	10°58'02.66343"E	1189.184	1148.921
st	209	45°39'39.54191	10°58'02.37495"E	1187.635	1147.373
st	210	45°39'39.08513	10°58'02.11153"E	1185.989	1145.727
st	211	45°39'38.73290	10°58'01.95908"E	1184.668	1144.405
st	212	45°39'38.57888	10°58'01.92138"E	1184.098	1143.836

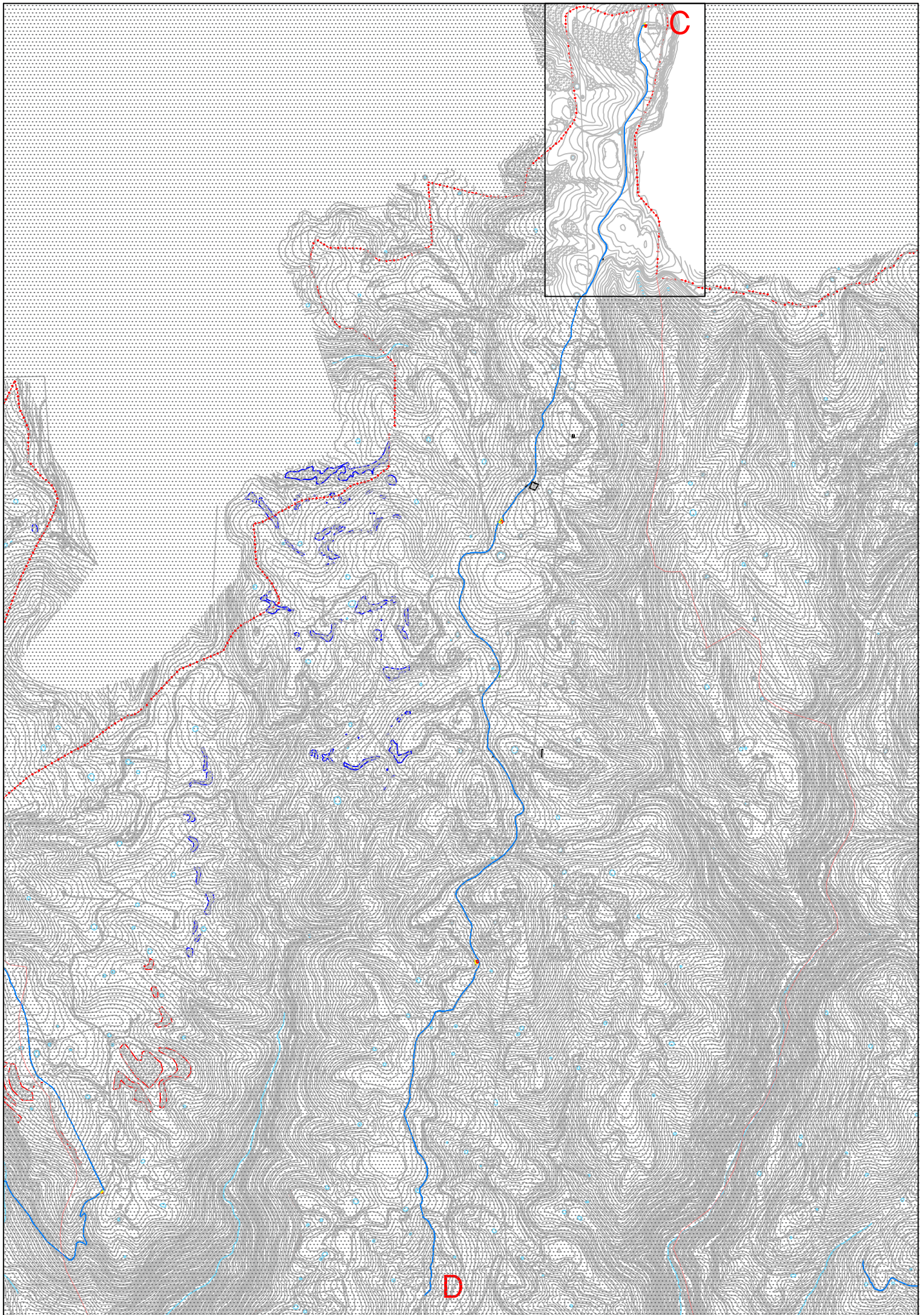
Codice punto	Nome punto	Latitudine	Longitudine	Elev.	Quota
st	213	45°39'38.66921	10°58'01.72178"E	1183.868	1143.606
st	214	45°39'38.74138	10°58'01.55132"E	1184.042	1143.780
st	215	45°39'38.89711	10°58'01.29715"E	1183.953	1143.691
st	216	45°39'39.21199	10°58'00.98739"E	1183.277	1143.015
st	217	45°39'39.21139	10°58'00.98769"E	1183.274	1143.011
st	218	45°39'39.19137	10°58'00.86205"E	1183.165	1142.903
st	219	45°39'39.09734	10°58'00.95868"E	1183.625	1143.363
st	220	45°39'38.99106	10°58'01.05963"E	1183.769	1143.507
st	221	45°39'38.82549	10°58'01.24060"E	1183.944	1143.681
st	222	45°39'38.69306	10°58'01.47340"E	1183.961	1143.699
st	223	45°39'38.57596	10°58'01.70515"E	1183.857	1143.594
st	224	45°39'38.47267	10°58'01.85998"E	1183.708	1143.446
st	225	45°39'38.29119	10°58'01.87644"E	1183.057	1142.795
st	226	45°39'38.21688	10°58'02.04810"E	1182.987	1142.725
st	227	45°39'38.37088	10°58'02.03685"E	1183.464	1143.202
st	228	45°39'38.54262	10°58'02.05685"E	1183.954	1143.692
st	229	45°39'38.60546	10°58'02.05262"E	1184.237	1143.975
st	230	45°39'39.02766	10°58'02.22820"E	1185.815	1145.553
st	231	45°39'39.54524	10°58'02.52172"E	1187.770	1147.507
st	232	45°39'40.03476	10°58'02.84875"E	1189.450	1149.188
st	233	45°39'40.63770	10°58'03.27338"E	1191.599	1151.336
st	234	45°39'41.27066	10°58'03.74779"E	1193.767	1153.504
st	235	45°39'41.92105	10°58'04.22231"E	1195.848	1155.585
st	236	45°39'42.58794	10°58'04.66359"E	1197.781	1157.519
st	237	45°39'43.19246	10°58'04.99279"E	1199.171	1158.909
st	238	45°39'43.85319	10°58'05.52260"E	1200.234	1159.972
st	239	45°39'44.90531	10°58'06.52885"E	1202.209	1161.947
st	240	45°39'44.94809	10°58'06.57466"E	1202.224	1161.961
st	241	45°39'45.13921	10°58'06.78344"E	1202.587	1162.325
st	242	45°39'45.53292	10°58'07.21811"E	1203.329	1163.067
st	243	45°39'46.43663	10°58'08.17943"E	1204.807	1164.545
st	244	45°39'46.43491	10°58'08.17719"E	1204.790	1164.528
st	245	45°39'46.61178	10°58'08.36846"E	1205.139	1164.876
st	246	45°39'46.95306	10°58'08.78269"E	1205.991	1165.729
st	247	45°39'47.26306	10°58'09.28285"E	1207.064	1166.802
st	248	45°39'47.53889	10°58'09.82258"E	1208.297	1168.034
st	249	45°39'47.91696	10°58'10.88357"E	1210.508	1170.245
st	250	45°39'48.05517	10°58'11.34633"E	1211.615	1171.353
st	251	45°39'48.10195	10°58'11.53036"E	1212.078	1171.816
st	252	45°39'48.27384	10°58'12.11614"E	1213.586	1173.324
st	253	45°39'48.50563	10°58'12.72908"E	1215.143	1174.881
st	254	45°39'48.69581	10°58'13.25469"E	1216.356	1176.094
st	255	45°39'48.59610	10°58'13.74874"E	1217.099	1176.837
st	256	45°39'48.21317	10°58'13.97584"E	1217.809	1177.547
st	257	45°39'47.81050	10°58'14.20244"E	1218.470	1178.207
st	258	45°39'46.70316	10°58'14.96407"E	1221.594	1181.331
st	259	45°39'46.47904	10°58'15.15113"E	1222.385	1182.123
st	260	45°39'46.49056	10°58'15.14254"E	1222.313	1182.051
st	261	45°39'46.49057	10°58'15.14243"E	1222.323	1182.061
st	262	45°39'46.39519	10°58'15.22188"E	1222.631	1182.368
st	263	45°39'45.50206	10°58'16.30658"E	1225.841	1185.578
st	264	45°39'45.45495	10°58'16.38148"E	1226.050	1185.788
st	265	45°39'45.29749	10°58'16.63538"E	1226.762	1186.500
st	266	45°39'42.14234	10°58'19.79088"E	1241.773	1201.511
st	267	45°39'42.09011	10°58'19.82417"E	1241.916	1201.654
st	268	45°39'41.98904	10°58'19.88871"E	1242.180	1201.918
st	269	45°39'41.31003	10°58'20.37142"E	1243.486	1203.224
st	270	45°39'41.31912	10°58'20.36393"E	1243.463	1203.201
st	271	45°39'41.19499	10°58'20.47149"E	1243.626	1203.363

Codice punto	Nome punto	Latitudine	Longitudine	Elev.	Quota
st	272	45°39'39.23769	10°58'22.83481"E	1247.845	1207.583
st	273	45°39'39.23723	10°58'22.83395"E	1247.854	1207.592
st	274	45°39'39.15567	10°58'22.92315"E	1248.167	1207.904
st	275	45°39'38.85048	10°58'23.23084"E	1249.205	1208.942
st	276	45°39'38.32587	10°58'23.76077"E	1250.989	1210.727
st	277	45°39'35.01149	10°58'29.36668"E	1271.406	1231.144
st	278	45°39'35.01151	10°58'29.36581"E	1271.419	1231.157
st	279	45°39'35.01068	10°58'29.52286"E	1272.142	1231.879
st	280	45°39'35.10399	10°58'29.99205"E	1273.856	1233.593
st	281	45°39'35.37229	10°58'30.37254"E	1275.354	1235.092
st	282	45°39'35.65775	10°58'30.65858"E	1276.509	1236.246
st	283	45°39'38.10449	10°58'32.10356"E	1289.948	1249.686
st	284	45°39'38.10502	10°58'32.10397"E	1289.956	1249.694
st	285	45°39'38.06710	10°58'32.31997"E	1290.697	1250.435
st	286	45°39'37.79281	10°58'32.94496"E	1293.163	1252.901
st	287	45°39'37.79039	10°58'32.94896"E	1293.176	1252.913
st	288	45°39'37.64826	10°58'33.24430"E	1294.424	1254.162
st	289	45°39'37.68452	10°58'33.64129"E	1295.415	1255.153
st	290	45°39'37.98487	10°58'33.73845"E	1296.247	1255.985
st	291	45°39'38.25498	10°58'33.51340"E	1297.454	1257.192
st	292	45°39'38.73605	10°58'33.17154"E	1300.181	1259.919
st	293	45°39'38.78213	10°58'33.14212"E	1300.468	1260.206
st	294	45°39'38.78200	10°58'33.14152"E	1300.476	1260.214
st	295	45°39'38.87482	10°58'33.07674"E	1301.099	1260.837
st	296	45°39'38.92592	10°58'33.05542"E	1301.260	1260.998
st	297	45°39'38.98487	10°58'33.02347"E	1301.687	1261.425
st	298	45°39'39.06991	10°58'32.98009"E	1302.170	1261.907
st	299	45°39'39.26129	10°58'32.90280"E	1303.232	1262.969
st	300	45°39'39.97197	10°58'32.84883"E	1306.784	1266.522
st	301	45°39'39.97243	10°58'32.84682"E	1306.804	1266.541
st	302	45°39'40.13871	10°58'32.87897"E	1307.665	1267.403
st	303	45°39'40.50878	10°58'32.95192"E	1309.257	1268.994
st	304	45°39'40.98513	10°58'33.07938"E	1311.866	1271.603
st	305	45°39'40.98214	10°58'33.07540"E	1311.839	1271.577
st	306	45°39'41.12912	10°58'33.11195"E	1312.723	1272.461
st	307	45°39'41.49111	10°58'33.21323"E	1314.593	1274.331
st	308	45°39'41.85302	10°58'33.31895"E	1316.333	1276.071
st	309	45°39'42.23073	10°58'33.40407"E	1318.214	1277.952
st	310	45°39'42.59422	10°58'33.47667"E	1320.248	1279.986
st	311	45°39'42.94235	10°58'33.37778"E	1321.895	1281.633
st	312	45°39'43.07270	10°58'32.99135"E	1322.667	1282.405

RETI TECNOLOGICHE E VIABILITA' MALGHE DELLA LESSINIA
- Comuni di S. Anna d'Alfaedo, Erbezzo e Bosco Chiesanuova -

PL72 - LIBRETTI MISURE

TRACCIATO C-D_NORD



LIBRETTO GPS

File:

N.Gruppo: 1

Nome Gruppo: TRATTO C-D nord

Descrizione:

Commento:

Data: 13/09/2019

Codice punto	Nome punto	Latitudine	Longitudine	Elev.	Quota
st	1	45°42'04.86798	11°02'50.21131"E	1705.624	1655.737
st	951	45°42'24.81940	11°00'50.89180"E	1745.372	1695.486
st	952	45°42'25.00035	11°00'50.58579"E	1745.625	1695.738
st	953	45°42'25.16824	11°00'50.34652"E	1746.000	1696.114
st	954	45°42'25.35388	11°00'50.13628"E	1746.374	1696.487
st	955	45°42'25.57720	11°00'49.94328"E	1746.770	1696.883
st	956	45°42'25.82379	11°00'49.78933"E	1747.246	1697.359
st	957	45°42'26.04050	11°00'49.57381"E	1747.392	1697.506
st	958	45°42'26.19251	11°00'49.25850"E	1747.608	1697.722
st	959	45°42'26.24079	11°00'48.93241"E	1747.905	1698.018
st	960	45°42'26.19394	11°00'48.55085"E	1748.126	1698.240
st	961	45°42'26.08330	11°00'48.17592"E	1748.244	1698.357
st	962	45°42'25.93589	11°00'47.82341"E	1748.378	1698.492
st	963	45°42'25.76903	11°00'47.48583"E	1748.644	1698.757
st	964	45°42'25.60514	11°00'47.19174"E	1748.848	1698.962
st	965	45°42'25.43546	11°00'46.88563"E	1748.980	1699.094
st	966	45°42'25.27333	11°00'46.62382"E	1749.145	1699.259
st	967	45°42'25.12432	11°00'46.40873"E	1749.285	1699.399
st	968	45°42'25.07672	11°00'46.28900"E	1749.432	1699.546
st	969	45°42'25.09630	11°00'46.18557"E	1749.530	1699.643
st	970	45°42'25.13358	11°00'46.14091"E	1749.633	1699.747
st	971	45°42'25.20796	11°00'46.13589"E	1749.698	1699.812
st	972	45°42'25.28444	11°00'46.18722"E	1749.783	1699.897
st	973	45°42'25.41597	11°00'46.29992"E	1749.890	1700.003
st	974	45°42'25.56969	11°00'46.42990"E	1750.101	1700.214
st	975	45°42'25.75595	11°00'46.58388"E	1750.323	1700.437
st	976	45°42'25.96433	11°00'46.75958"E	1750.522	1700.635
st	977	45°42'26.17824	11°00'46.93474"E	1750.792	1700.906
st	978	45°42'26.39032	11°00'47.11012"E	1751.047	1701.161
st	979	45°42'26.55797	11°00'47.24463"E	1751.329	1701.442
st	980	45°42'26.65588	11°00'47.13585"E	1751.236	1701.350
st	981	45°42'26.62440	11°00'47.11955"E	1751.199	1701.312
st	982	45°42'26.45338	11°00'46.98934"E	1751.044	1701.157
st	983	45°42'26.23212	11°00'46.79979"E	1750.682	1700.796
st	984	45°42'25.98827	11°00'46.58866"E	1750.394	1700.508

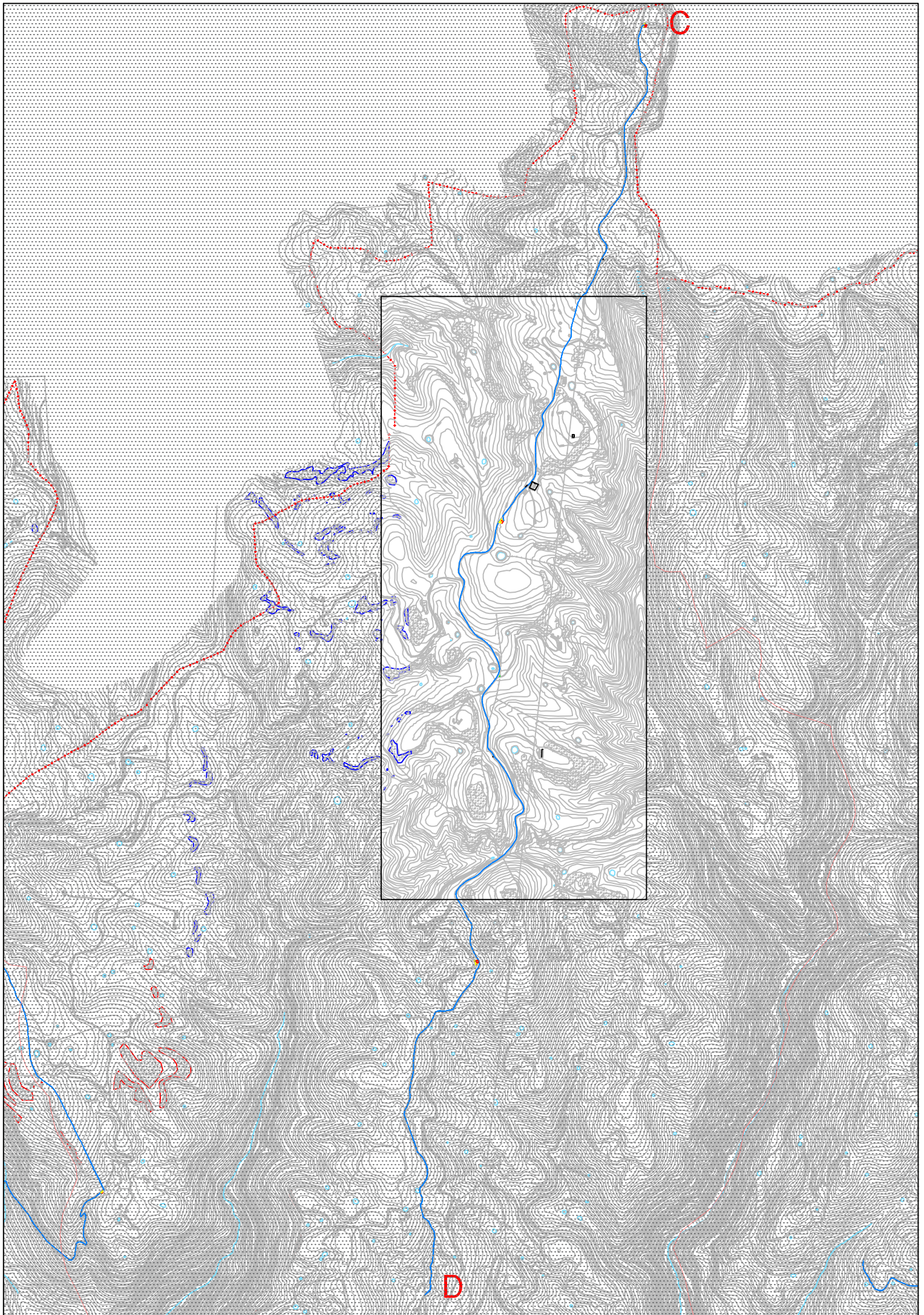
Codice punto	Nome punto	Latitudine	Longitudine	Elev.	Quota
st	985	45°42'25.73499	11°00'46.38463"E	1750.183	1700.296
st	986	45°42'25.45310	11°00'46.15496"E	1749.881	1699.994
st	987	45°42'25.13694	11°00'45.94642"E	1749.754	1699.867
st	988	45°42'24.80721	11°00'45.76467"E	1749.588	1699.702
st	989	45°42'24.46759	11°00'45.60792"E	1749.444	1699.558
st	990	45°42'24.13232	11°00'45.43915"E	1749.194	1699.308
st	991	45°42'23.80820	11°00'45.25066"E	1748.971	1699.085
st	992	45°42'23.48058	11°00'45.05051"E	1748.929	1699.042
st	993	45°42'23.16026	11°00'44.87026"E	1748.793	1698.906
st	994	45°42'22.84966	11°00'44.67873"E	1748.679	1698.793
st	995	45°42'22.52540	11°00'44.47677"E	1748.504	1698.618
st	996	45°42'22.20800	11°00'44.25630"E	1748.316	1698.430
st	997	45°42'21.89547	11°00'44.03088"E	1748.185	1698.299
st	998	45°42'21.58949	11°00'43.76776"E	1747.937	1698.050
st	999	45°42'21.29027	11°00'43.50077"E	1747.610	1697.723
st	1000	45°42'20.99585	11°00'43.22126"E	1747.200	1697.314
st	1001	45°42'20.70732	11°00'42.96289"E	1746.700	1696.814
st	1002	45°42'20.38841	11°00'42.73669"E	1746.250	1696.364
st	1003	45°42'20.10006	11°00'42.55458"E	1745.888	1696.002
st	1004	45°42'19.85251	11°00'42.37417"E	1745.754	1695.868
st	1005	45°42'19.56202	11°00'42.15039"E	1745.586	1695.700
st	1006	45°42'19.24647	11°00'41.96417"E	1745.253	1695.367
st	1007	45°42'18.91435	11°00'41.81953"E	1744.800	1694.913
st	1008	45°42'18.58421	11°00'41.72700"E	1744.402	1694.516
st	1009	45°42'18.17052	11°00'41.67247"E	1743.666	1693.780
st	1010	45°42'18.13366	11°00'41.67325"E	1743.673	1693.787
st	1011	45°42'17.91651	11°00'41.66530"E	1743.380	1693.494
st	1012	45°42'17.63690	11°00'41.68461"E	1742.985	1693.099
st	1013	45°42'17.34814	11°00'41.73762"E	1742.598	1692.711
st	1014	45°42'17.01990	11°00'41.81797"E	1742.097	1692.211
st	1015	45°42'16.70952	11°00'41.91850"E	1741.619	1691.733
st	1016	45°42'16.41625	11°00'42.03908"E	1741.026	1691.139
st	1017	45°42'16.10556	11°00'42.18050"E	1740.445	1690.558
st	1018	45°42'15.81239	11°00'42.33789"E	1739.883	1689.996
st	1019	45°42'15.55490	11°00'42.51044"E	1739.371	1689.485
st	1020	45°42'15.33332	11°00'42.73095"E	1738.905	1689.018
rif	1021	45°42'14.19120	11°00'41.20668"E	1730.246	1680.360
st	1022	45°42'15.49920	11°00'42.74520"E	1738.857	1688.971
st	1023	45°42'15.52078	11°00'42.72761"E	1738.979	1689.093
st	1024	45°42'15.75666	11°00'42.52514"E	1739.513	1689.627
st	1025	45°42'16.02799	11°00'42.35961"E	1740.224	1690.337
st	1026	45°42'16.28684	11°00'42.24173"E	1740.795	1690.908
st	1027	45°42'16.56149	11°00'42.12735"E	1741.302	1691.416
st	1028	45°42'16.78761	11°00'42.03723"E	1741.679	1691.793
st	1029	45°42'17.03222	11°00'41.95275"E	1742.056	1692.170
st	1030	45°42'17.27521	11°00'41.89307"E	1742.431	1692.544
st	1031	45°42'17.51590	11°00'41.84590"E	1742.754	1692.868
st	1032	45°42'17.78084	11°00'41.81270"E	1743.070	1693.184
st	1033	45°42'18.56031	11°00'41.85011"E	1744.264	1694.377
st	1034	45°42'18.81333	11°00'41.92225"E	1744.614	1694.728
st	1035	45°42'19.09570	11°00'42.03140"E	1745.059	1695.172
st	1036	45°42'19.37349	11°00'42.18080"E	1745.347	1695.461
st	1037	45°42'19.82491	11°00'42.50449"E	1745.822	1695.935
st	1038	45°42'19.91708	11°00'42.56849"E	1745.873	1695.987
st	1039	45°42'20.14667	11°00'42.72637"E	1746.047	1696.161
st	1040	45°42'20.41236	11°00'42.91327"E	1746.308	1696.421
st	1041	45°42'20.67132	11°00'43.11442"E	1746.764	1696.877
st	1042	45°42'20.92506	11°00'43.34087"E	1747.176	1697.290
st	1043	45°42'21.12696	11°00'43.52475"E	1747.553	1697.667

Codice punto	Nome punto	Latitudine	Longitudine	Elev.	Quota
st	1044	45°42'21.37135	11°00'43.74227"E	1747.817	1697.930
st	1045	45°42'21.67350	11°00'44.00110"E	1748.077	1698.190
st	1046	45°42'22.00411	11°00'44.26616"E	1748.243	1698.356
st	1047	45°42'22.35807	11°00'44.52385"E	1748.392	1698.505
st	1048	45°42'22.68571	11°00'44.73639"E	1748.546	1698.659
st	1049	45°42'23.03262	11°00'44.95200"E	1748.642	1698.755
st	1050	45°42'23.38089	11°00'45.17109"E	1748.760	1698.874
st	1051	45°42'23.70396	11°00'45.36659"E	1748.941	1699.055
st	1052	45°42'24.01856	11°00'45.56189"E	1749.111	1699.225
st	1053	45°42'24.33187	11°00'45.76928"E	1749.227	1699.340
st	1054	45°42'24.58969	11°00'45.98488"E	1749.330	1699.444
st	1055	45°42'24.77795	11°00'46.17850"E	1749.352	1699.465
vasca	1056	45°42'25.55176	11°00'46.80730"E	1750.053	1700.166
vasca	1057	45°42'25.68954	11°00'46.97800"E	1750.082	1700.196
vasca	1058	45°42'25.76284	11°00'46.86867"E	1750.094	1700.208
vasca	1059	45°42'25.61964	11°00'46.69170"E	1749.977	1700.091
rif	1060	45°42'23.66328	11°00'43.12267"E	1759.303	1709.417
st	1061	45°42'24.79039	11°00'46.19852"E	1749.360	1699.474
st	1062	45°42'24.81612	11°00'46.23184"E	1749.341	1699.454
st	1063	45°42'24.98694	11°00'46.43068"E	1749.256	1699.369
st	1064	45°42'25.22775	11°00'46.76986"E	1748.980	1699.094
st	1065	45°42'25.47621	11°00'47.18424"E	1748.811	1698.925
st	1066	45°42'25.70250	11°00'47.60975"E	1748.599	1698.712
st	1067	45°42'25.90151	11°00'48.02711"E	1748.376	1698.489
st	1068	45°42'26.05623	11°00'48.41063"E	1748.146	1698.259
st	1069	45°42'26.13495	11°00'48.75436"E	1747.634	1697.748
st	1070	45°42'26.13064	11°00'49.10436"E	1747.355	1697.469
st	1071	45°42'26.04796	11°00'49.36961"E	1747.156	1697.270
st	1072	45°42'25.81060	11°00'49.61251"E	1747.093	1697.206
st	1073	45°42'25.77665	11°00'49.64139"E	1747.173	1697.287
st	1074	45°42'25.57720	11°00'49.77754"E	1746.997	1697.110
st	1075	45°42'25.36867	11°00'49.95746"E	1746.639	1696.753
st	1076	45°42'25.14793	11°00'50.20540"E	1746.155	1696.269
st	1077	45°42'24.95269	11°00'50.47176"E	1745.660	1695.774
st	1078	45°42'24.76702	11°00'50.76942"E	1745.418	1695.532
st	1079	45°42'24.62496	11°00'51.04875"E	1745.347	1695.461

RETI TECNOLOGICHE E VIABILITA' MALGHE DELLA LESSINIA
- Comuni di S. Anna d'Alfaedo, Erbezzo e Bosco Chiesanuova -

PL72 - LIBRETTI MISURE

TRACCIATO C-D_CENTRO



LIBRETTO GPS

File:

N.Gruppo: 1

Nome Gruppo: TRATTO C-D centrale

Descrizione:

Commento:

Data: 13/09/2019

Codice punto	Nome punto	Latitudine	Longitudine	Elev.	Quota
base	1	45°41'55.11318	11°00'38.49297"E	1712.932	1663.682
vasca	2	45°42'25.52928	11°00'46.82746"E	1749.416	1700.166
vasca	3	45°42'25.66807	11°00'47.00022"E	1749.441	1700.192
vasca	4	45°42'25.74059	11°00'46.89052"E	1749.440	1700.190
vasca	5	45°42'25.59890	11°00'46.71354"E	1749.384	1700.135
pto gps	6	45°42'25.58756	11°00'46.80345"E	1749.413	1700.163
rif	7	45°42'23.64073	11°00'43.14518"E	1758.630	1709.381
st	8	45°42'19.94315	11°00'42.41340"E	1745.165	1695.915
st	9	45°42'19.77874	11°00'42.10597"E	1744.796	1695.547
st	10	45°42'19.60097	11°00'41.71323"E	1744.142	1694.892
st	11	45°42'19.27849	11°00'41.31786"E	1743.254	1694.004
st	12	45°42'18.78460	11°00'40.80531"E	1741.727	1692.477
st	13	45°42'18.42184	11°00'40.45768"E	1740.542	1691.292
st	14	45°42'17.80548	11°00'40.13310"E	1738.688	1689.438
st	15	45°42'17.08627	11°00'39.84537"E	1735.986	1686.736
st	16	45°42'16.50208	11°00'39.62739"E	1733.931	1684.681
st	17	45°42'15.90241	11°00'39.38622"E	1731.919	1682.669
st	18	45°42'15.14868	11°00'39.02725"E	1728.668	1679.418
st	19	45°42'14.68960	11°00'38.80621"E	1727.136	1677.886
st	20	45°42'14.18635	11°00'38.58523"E	1725.646	1676.396
st	21	45°42'13.74848	11°00'38.51260"E	1724.839	1675.589
st	22	45°42'13.15001	11°00'38.49643"E	1723.556	1674.306
st	23	45°42'12.66295	11°00'38.47936"E	1722.514	1673.264
st	24	45°42'12.42366	11°00'38.43874"E	1721.647	1672.398
st	25	45°42'12.20707	11°00'38.31402"E	1720.974	1671.724
st	26	45°42'12.00702	11°00'38.15193"E	1720.212	1670.963
st	27	45°42'11.66291	11°00'37.82501"E	1718.088	1668.838
st	28	45°42'11.35956	11°00'37.49112"E	1716.127	1666.878
st	29	45°42'11.15743	11°00'37.30608"E	1714.872	1665.622
st	30	45°42'11.10161	11°00'37.26848"E	1714.680	1665.430
st	31	45°42'10.89860	11°00'37.00729"E	1714.316	1665.066
st	32	45°42'10.44105	11°00'36.70865"E	1712.718	1663.468
st	33	45°42'09.88545	11°00'36.33307"E	1709.983	1660.733
st	34	45°42'09.29027	11°00'36.02677"E	1707.095	1657.845
st	35	45°42'08.85625	11°00'35.88105"E	1705.213	1655.963

Codice punto	Nome punto	Latitudine	Longitudine	Elev.	Quota
st	36	45°42'08.44476	11°00'35.81149"E	1703.665	1654.415
st	37	45°42'08.03362	11°00'35.78596"E	1701.663	1652.414
st	38	45°42'07.69780	11°00'35.73804"E	1700.737	1651.488
st	39	45°42'07.56537	11°00'35.67915"E	1700.072	1650.822
st	40	45°42'07.51487	11°00'35.59861"E	1699.458	1650.209
st	41	45°42'07.25558	11°00'35.65238"E	1698.946	1649.696
st	42	45°42'07.43635	11°00'35.76435"E	1699.755	1650.506
st	43	45°42'07.75617	11°00'35.84513"E	1701.017	1651.767
st	44	45°42'08.03492	11°00'35.88888"E	1701.777	1652.528
st	45	45°42'08.44362	11°00'35.89503"E	1703.811	1654.562
st	46	45°42'08.78393	11°00'35.96020"E	1704.998	1655.748
st	47	45°42'09.21452	11°00'36.11358"E	1706.821	1657.571
st	48	45°42'09.76857	11°00'36.36130"E	1709.561	1660.311
st	49	45°42'10.08567	11°00'36.55586"E	1711.185	1661.935
st	50	45°42'10.48932	11°00'36.86942"E	1713.059	1663.809
st	51	45°42'10.71687	11°00'37.04414"E	1713.901	1664.652
st	52	45°42'10.86226	11°00'37.18905"E	1714.394	1665.145
st	53	45°42'10.98187	11°00'37.32954"E	1714.648	1665.399
st	54	45°42'11.16643	11°00'37.51980"E	1715.029	1665.779
st	55	45°42'11.30363	11°00'37.65018"E	1716.141	1666.891
st	56	45°42'11.56568	11°00'37.90454"E	1717.591	1668.341
st	57	45°42'11.92272	11°00'38.22649"E	1719.944	1670.694
st	58	45°42'12.21530	11°00'38.44690"E	1721.094	1671.845
st	59	45°42'12.56635	11°00'38.60738"E	1722.333	1673.083
st	60	45°42'13.03639	11°00'38.61263"E	1723.377	1674.127
st	61	45°42'13.56325	11°00'38.62160"E	1724.472	1675.223
st	62	45°42'14.05244	11°00'38.69039"E	1725.571	1676.321
st	63	45°42'14.42538	11°00'38.81575"E	1726.356	1677.107
rif	64	45°42'14.16983	11°00'41.22773"E	1729.614	1680.364
st	65	45°42'14.73257	11°00'38.93775"E	1727.363	1678.114
st	66	45°42'15.39034	11°00'39.25020"E	1729.925	1680.676
st	67	45°42'15.92758	11°00'39.50161"E	1732.289	1683.040
st	68	45°42'16.76056	11°00'39.84681"E	1735.139	1685.889
st	69	45°42'17.29180	11°00'40.05438"E	1737.282	1688.032
st	70	45°42'17.76208	11°00'40.24653"E	1738.807	1689.557
st	71	45°42'18.22025	11°00'40.48001"E	1740.239	1690.990
st	72	45°42'18.85580	11°00'41.01843"E	1742.201	1692.952
st	73	45°42'19.29750	11°00'41.46112"E	1743.654	1694.405
st	74	45°42'19.47973	11°00'41.68789"E	1744.245	1694.995
st	75	45°42'19.62215	11°00'41.91503"E	1744.505	1695.256
st	76	45°42'19.67115	11°00'42.18538"E	1744.977	1695.727
st	77	45°42'16.73163	11°00'41.93132"E	1741.006	1691.757
st	78	45°42'16.70666	11°00'41.94332"E	1740.995	1691.746
st	79	45°42'16.50576	11°00'42.01951"E	1740.624	1691.375
st	80	45°42'16.20468	11°00'42.14467"E	1740.075	1690.825
st	81	45°42'15.84861	11°00'42.31504"E	1739.420	1690.171
st	82	45°42'15.56366	11°00'42.50930"E	1738.868	1689.619
st	83	45°42'15.31404	11°00'42.76427"E	1738.305	1689.055
st	84	45°42'15.09811	11°00'43.07802"E	1737.722	1688.473
st	85	45°42'14.90626	11°00'43.44779"E	1737.088	1687.838
st	86	45°42'14.73992	11°00'43.84434"E	1736.313	1687.063
st	87	45°42'14.59138	11°00'44.24292"E	1735.715	1686.465
st	88	45°42'14.43609	11°00'44.56807"E	1735.121	1685.872
st	89	45°42'14.24096	11°00'44.85550"E	1734.535	1685.285
st	90	45°42'13.98814	11°00'45.08626"E	1734.017	1684.767
st	91	45°42'13.69917	11°00'45.22880"E	1733.562	1684.312
st	92	45°42'13.39306	11°00'45.29764"E	1733.250	1684.001
st	93	45°42'13.15456	11°00'45.27199"E	1732.937	1683.687
st	94	45°42'12.92859	11°00'45.18431"E	1732.681	1683.431

Codice punto	Nome punto	Latitudine	Longitudine	Elev.	Quota
st	95	45°42'12.69792	11°00'45.12184"E	1732.443	1683.193
st	96	45°42'12.45700	11°00'45.13874"E	1731.932	1682.682
st	97	45°42'12.27025	11°00'45.26275"E	1731.541	1682.291
st	98	45°42'12.12412	11°00'45.49429"E	1731.205	1681.955
st	99	45°42'12.03351	11°00'45.77963"E	1730.925	1681.675
st	100	45°42'11.95478	11°00'46.07403"E	1730.470	1681.220
st	101	45°42'11.87335	11°00'46.33441"E	1730.028	1680.778
st	102	45°42'11.76116	11°00'46.56779"E	1729.505	1680.256
st	103	45°42'11.61284	11°00'46.75229"E	1729.008	1679.759
st	104	45°42'11.43534	11°00'46.89754"E	1728.643	1679.393
st	105	45°42'11.24033	11°00'46.99956"E	1728.319	1679.070
st	106	45°42'11.02782	11°00'47.06740"E	1727.900	1678.651
st	107	45°42'10.83317	11°00'47.07453"E	1727.508	1678.259
st	108	45°42'10.68415	11°00'47.01925"E	1727.262	1678.013
st	109	45°42'10.57702	11°00'46.90111"E	1726.931	1677.682
st	110	45°42'10.52046	11°00'46.75712"E	1726.519	1677.270
st	111	45°42'10.50786	11°00'46.58516"E	1726.252	1677.002
st	112	45°42'10.55367	11°00'46.40709"E	1726.146	1676.896
st	113	45°42'10.64928	11°00'46.19571"E	1725.904	1676.654
st	114	45°42'10.76503	11°00'45.94657"E	1725.644	1676.395
st	115	45°42'10.86785	11°00'45.67300"E	1725.458	1676.208
st	116	45°42'10.94346	11°00'45.38709"E	1725.260	1676.011
st	117	45°42'10.98606	11°00'45.07740"E	1725.028	1675.778
st	118	45°42'10.98600	11°00'44.74126"E	1724.607	1675.357
st	119	45°42'10.96776	11°00'44.40380"E	1724.081	1674.832
st	120	45°42'10.94483	11°00'44.06687"E	1723.585	1674.336
st	121	45°42'10.93733	11°00'43.72912"E	1723.123	1673.873
st	122	45°42'10.94291	11°00'43.39268"E	1722.621	1673.371
st	123	45°42'10.96651	11°00'43.09711"E	1722.274	1673.024
st	124	45°42'11.02072	11°00'42.81022"E	1721.818	1672.569
st	125	45°42'11.11380	11°00'42.52629"E	1721.272	1672.022
st	126	45°42'11.21201	11°00'42.27428"E	1720.868	1671.619
st	127	45°42'11.33920	11°00'42.02292"E	1720.503	1671.253
st	128	45°42'11.48605	11°00'41.76662"E	1720.133	1670.883
st	129	45°42'11.63142	11°00'41.50893"E	1719.850	1670.601
st	130	45°42'11.75493	11°00'41.22580"E	1719.538	1670.288
st	131	45°42'11.84300	11°00'40.89423"E	1719.119	1669.870
st	132	45°42'11.88001	11°00'40.52906"E	1718.655	1669.405
st	133	45°42'11.84721	11°00'40.16489"E	1718.302	1669.053
st	134	45°42'11.77015	11°00'39.81621"E	1717.912	1668.662
st	135	45°42'11.67609	11°00'39.47821"E	1717.439	1668.189
st	136	45°42'11.59304	11°00'39.15128"E	1717.136	1667.886
st	137	45°42'11.52723	11°00'38.82498"E	1716.696	1667.447
st	138	45°42'11.45831	11°00'38.52905"E	1716.409	1667.159
st	139	45°42'11.38222	11°00'38.23036"E	1715.996	1666.746
st	140	45°42'11.27454	11°00'37.90425"E	1715.437	1666.188
st	141	45°42'11.18250	11°00'37.62025"E	1715.105	1665.855
st	142	45°42'11.10656	11°00'37.32924"E	1714.773	1665.523
st	143	45°42'11.03498	11°00'37.02318"E	1714.389	1665.139
st	144	45°42'10.97179	11°00'36.69948"E	1713.959	1664.709
st	145	45°42'10.92745	11°00'36.34725"E	1713.575	1664.325
st	146	45°42'10.92125	11°00'35.97611"E	1713.243	1663.994
st	147	45°42'10.94231	11°00'35.61420"E	1712.946	1663.697
st	148	45°42'10.98185	11°00'35.24126"E	1712.656	1663.407
st	149	45°42'11.03486	11°00'34.88526"E	1712.228	1662.978
st	150	45°42'11.11439	11°00'34.51821"E	1711.795	1662.545
st	151	45°42'11.21995	11°00'34.17665"E	1711.493	1662.243
st	152	45°42'11.37337	11°00'33.84839"E	1711.179	1661.929
st	153	45°42'11.57914	11°00'33.55704"E	1710.667	1661.417

Codice punto	Nome punto	Latitudine	Longitudine	Elev.	Quota
st	154	45°42'11.81839	11°00'33.29563"E	1710.229	1660.979
st	155	45°42'12.04475	11°00'33.08070"E	1709.781	1660.531
st	156	45°42'12.27501	11°00'32.84741"E	1709.507	1660.258
st	157	45°42'12.41934	11°00'32.63639"E	1709.277	1660.028
st	158	45°42'12.51119	11°00'32.39249"E	1708.874	1659.624
st	159	45°42'12.54459	11°00'32.08763"E	1708.382	1659.133
st	160	45°42'12.49815	11°00'31.79284"E	1707.956	1658.706
st	161	45°42'12.37198	11°00'31.53000"E	1707.517	1658.267
st	162	45°42'12.17816	11°00'31.35359"E	1707.109	1657.859
st	163	45°42'11.95019	11°00'31.30288"E	1706.882	1657.632
st	164	45°42'11.71030	11°00'31.38475"E	1706.615	1657.365
st	165	45°42'11.48273	11°00'31.54719"E	1706.325	1657.076
st	166	45°42'11.25494	11°00'31.78686"E	1706.008	1656.758
st	167	45°42'11.02838	11°00'32.06709"E	1705.635	1656.386
st	168	45°42'10.80985	11°00'32.38548"E	1705.161	1655.911
st	169	45°42'10.61153	11°00'32.69928"E	1704.828	1655.578
st	170	45°42'10.41109	11°00'33.00758"E	1704.401	1655.151
st	171	45°42'10.19516	11°00'33.31943"E	1704.113	1654.863
st	172	45°42'09.95185	11°00'33.60235"E	1703.733	1654.484
st	173	45°42'09.69456	11°00'33.86682"E	1703.360	1654.110
st	174	45°42'09.45075	11°00'34.08568"E	1702.987	1653.737
st	175	45°42'09.20665	11°00'34.29533"E	1702.643	1653.393
st	176	45°42'08.97782	11°00'34.47504"E	1702.337	1653.088
st	177	45°42'08.77656	11°00'34.64124"E	1701.948	1652.699
st	178	45°42'08.58621	11°00'34.79055"E	1701.525	1652.276
st	179	45°42'08.38741	11°00'34.94218"E	1700.963	1651.713
st	180	45°42'08.15819	11°00'35.10309"E	1700.333	1651.083
st	181	45°42'07.93352	11°00'35.23973"E	1699.933	1650.683
st	182	45°42'07.67774	11°00'35.37683"E	1699.493	1650.243
st	183	45°42'07.44927	11°00'35.46087"E	1699.280	1650.031
st	184	45°42'07.18608	11°00'35.51231"E	1698.835	1649.585
st	185	45°42'06.89298	11°00'35.52287"E	1698.351	1649.101
st	186	45°42'06.55717	11°00'35.49204"E	1697.645	1648.396
st	187	45°42'06.20978	11°00'35.43079"E	1696.956	1647.706
st	188	45°42'05.85858	11°00'35.33821"E	1696.245	1646.996
st	189	45°42'05.51192	11°00'35.21361"E	1695.460	1646.211
st	190	45°42'05.17034	11°00'35.07363"E	1694.731	1645.481
st	191	45°42'04.82720	11°00'34.92811"E	1693.946	1644.696
st	192	45°42'04.50948	11°00'34.78452"E	1693.250	1644.001
st	193	45°42'04.20806	11°00'34.62520"E	1692.714	1643.464
st	194	45°42'03.92403	11°00'34.44477"E	1692.230	1642.981
st	195	45°42'03.58627	11°00'34.25934"E	1691.645	1642.396
st	196	45°42'03.27518	11°00'34.12476"E	1691.178	1641.928
st	197	45°42'02.94821	11°00'34.03928"E	1690.651	1641.401
st	198	45°42'02.59155	11°00'33.96454"E	1690.086	1640.836
st	199	45°42'02.23981	11°00'33.88709"E	1689.544	1640.294
st	200	45°42'01.90509	11°00'33.76400"E	1689.163	1639.914
st	201	45°42'01.60217	11°00'33.56541"E	1688.842	1639.592
st	202	45°42'01.32224	11°00'33.28145"E	1688.425	1639.175
st	203	45°42'01.04438	11°00'32.96247"E	1687.964	1638.714
st	204	45°42'00.77152	11°00'32.64136"E	1687.409	1638.159
st	205	45°42'00.49840	11°00'32.32265"E	1686.869	1637.619
st	206	45°42'00.22535	11°00'32.00798"E	1686.392	1637.142
st	207	45°41'59.94740	11°00'31.71202"E	1686.005	1636.755
st	208	45°41'59.66006	11°00'31.41252"E	1685.534	1636.285
st	209	45°41'59.37446	11°00'31.13284"E	1685.201	1635.951
st	210	45°41'59.08431	11°00'30.91304"E	1684.822	1635.572
st	211	45°41'58.77388	11°00'30.82235"E	1684.347	1635.098
st	212	45°41'58.42695	11°00'30.84279"E	1683.845	1634.595

Codice punto	Nome punto	Latitudine	Longitudine	Elev.	Quota
st	213	45°41'58.07408	11°00'30.92682"E	1683.421	1634.171
st	214	45°41'57.71805	11°00'30.99231"E	1682.924	1633.675
st	215	45°41'57.33844	11°00'30.97087"E	1682.127	1632.877
st	216	45°41'56.96107	11°00'30.82885"E	1681.272	1632.022
st	217	45°41'56.66109	11°00'30.60893"E	1680.719	1631.469
st	218	45°41'56.38151	11°00'30.36465"E	1680.380	1631.131
st	219	45°41'56.10278	11°00'30.09369"E	1679.952	1630.702
st	220	45°41'55.82420	11°00'29.82622"E	1679.547	1630.298
st	221	45°41'55.53747	11°00'29.57234"E	1679.221	1629.971
st	222	45°41'55.23369	11°00'29.35663"E	1678.805	1629.556
st	223	45°41'54.91517	11°00'29.20138"E	1678.362	1629.112
st	224	45°41'54.58562	11°00'29.09049"E	1677.852	1628.602
st	225	45°41'54.24095	11°00'29.02004"E	1677.170	1627.920
st	226	45°41'53.85594	11°00'28.97790"E	1676.357	1627.107
st	227	45°41'53.46290	11°00'28.95960"E	1675.538	1626.288
st	228	45°41'53.09609	11°00'28.95855"E	1674.877	1625.628
st	229	45°41'52.71871	11°00'28.96449"E	1674.235	1624.985
st	230	45°41'52.34274	11°00'28.95406"E	1673.557	1624.307
st	231	45°41'51.97843	11°00'28.94477"E	1672.982	1623.732
st	232	45°41'51.61235	11°00'28.94027"E	1672.441	1623.191
st	233	45°41'51.22671	11°00'28.92727"E	1671.832	1622.582
st	234	45°41'50.85828	11°00'28.92170"E	1671.393	1622.144
st	235	45°41'50.48107	11°00'28.91626"E	1670.745	1621.495
st	236	45°41'50.09917	11°00'28.91574"E	1669.953	1620.703
st	237	45°41'49.75462	11°00'28.90951"E	1669.266	1620.017
st	238	45°41'49.40228	11°00'28.89375"E	1668.643	1619.393
st	239	45°41'49.02005	11°00'28.84251"E	1667.797	1618.547
st	240	45°41'48.65374	11°00'28.73246"E	1667.002	1617.752
st	241	45°41'48.30350	11°00'28.54533"E	1666.191	1616.941
st	242	45°41'47.99668	11°00'28.30339"E	1665.512	1616.262
st	243	45°41'47.71389	11°00'27.97761"E	1664.769	1615.519
st	244	45°41'47.46256	11°00'27.64422"E	1664.140	1614.890
st	245	45°41'47.21111	11°00'27.30442"E	1663.561	1614.311
st	246	45°41'46.99507	11°00'26.99377"E	1663.114	1613.864
st	247	45°41'46.88188	11°00'26.82508"E	1662.820	1613.570
st	248	45°41'46.86020	11°00'26.78582"E	1662.824	1613.574
st	249	45°41'46.77409	11°00'26.65228"E	1662.629	1613.379
st	250	45°41'46.62136	11°00'26.40924"E	1662.231	1612.981
st	251	45°41'46.44803	11°00'26.13039"E	1661.770	1612.520
st	252	45°41'46.26776	11°00'25.83086"E	1661.209	1611.960
st	253	45°41'46.05984	11°00'25.48669"E	1660.576	1611.326
st	254	45°41'45.81391	11°00'25.10401"E	1660.047	1610.797
st	255	45°41'45.56346	11°00'24.72087"E	1659.491	1610.241
st	256	45°41'45.32590	11°00'24.38351"E	1659.018	1609.768
st	257	45°41'45.10465	11°00'24.10499"E	1658.373	1609.123
st	258	45°41'44.84902	11°00'23.86826"E	1657.661	1608.411
st	259	45°41'44.58689	11°00'23.64429"E	1656.879	1607.630
st	260	45°41'44.32587	11°00'23.41860"E	1656.184	1606.934
st	261	45°41'44.05725	11°00'23.17430"E	1655.466	1606.216
st	262	45°41'43.82141	11°00'22.94488"E	1654.896	1605.646
st	263	45°41'43.56557	11°00'22.68079"E	1654.176	1604.926
st	264	45°41'43.30189	11°00'22.39804"E	1653.498	1604.248
st	265	45°41'43.05424	11°00'22.11641"E	1652.754	1603.504
st	266	45°41'42.80788	11°00'21.82120"E	1652.059	1602.809
st	267	45°41'42.55548	11°00'21.51450"E	1651.377	1602.128
st	268	45°41'42.30081	11°00'21.19822"E	1650.723	1601.474
st	269	45°41'42.03749	11°00'20.88519"E	1650.003	1600.754
st	270	45°41'41.76999	11°00'20.57561"E	1649.288	1600.038
st	271	45°41'41.49397	11°00'20.26530"E	1648.671	1599.421

Codice punto	Nome punto	Latitudine	Longitudine	Elev.	Quota
st	272	45°41'41.21498	11°00'19.94286"E	1647.881	1598.631
st	273	45°41'40.91973	11°00'19.63381"E	1647.149	1597.900
st	274	45°41'40.60834	11°00'19.34598"E	1646.390	1597.140
st	275	45°41'40.29590	11°00'19.09467"E	1645.655	1596.405
st	276	45°41'39.98429	11°00'18.89673"E	1644.962	1595.712
st	277	45°41'39.65571	11°00'18.74214"E	1644.203	1594.953
st	278	45°41'39.30963	11°00'18.62606"E	1643.353	1594.104
st	279	45°41'38.95535	11°00'18.53503"E	1642.516	1593.266
st	280	45°41'38.62075	11°00'18.47323"E	1641.726	1592.476
st	281	45°41'38.28685	11°00'18.42576"E	1641.019	1591.769
st	282	45°41'37.94476	11°00'18.34621"E	1640.347	1591.097
st	283	45°41'37.60343	11°00'18.23196"E	1639.663	1590.414
st	284	45°41'37.27386	11°00'18.09023"E	1639.009	1589.759
st	285	45°41'36.95639	11°00'17.93249"E	1638.399	1589.149
st	286	45°41'36.65260	11°00'17.73910"E	1637.386	1588.136
st	287	45°41'36.38257	11°00'17.51685"E	1636.691	1587.441
st	288	45°41'36.16591	11°00'17.28214"E	1636.112	1586.862
st	289	45°41'35.93894	11°00'16.98729"E	1635.409	1586.159
st	290	45°41'35.72989	11°00'16.64558"E	1634.668	1585.419
st	291	45°41'35.58113	11°00'16.25610"E	1633.939	1584.689
st	292	45°41'35.50317	11°00'15.89616"E	1633.538	1584.288
st	293	45°41'35.46995	11°00'15.48894"E	1632.977	1583.728
st	294	45°41'35.46295	11°00'15.04828"E	1632.446	1583.196
st	295	45°41'35.47283	11°00'14.58897"E	1631.891	1582.641
st	296	45°41'35.49748	11°00'14.14602"E	1631.326	1582.077
st	297	45°41'35.51120	11°00'13.70297"E	1630.664	1581.414
st	298	45°41'35.51366	11°00'13.26522"E	1630.150	1580.901
st	299	45°41'35.49595	11°00'12.80769"E	1629.536	1580.287
st	300	45°41'35.45448	11°00'12.34276"E	1628.798	1579.549
st	301	45°41'35.40855	11°00'11.88582"E	1628.010	1578.761
st	302	45°41'35.34514	11°00'11.42669"E	1627.298	1578.048
st	303	45°41'35.24252	11°00'11.02666"E	1626.630	1577.381
st	304	45°41'35.07572	11°00'10.65699"E	1625.940	1576.690
st	305	45°41'34.85262	11°00'10.34055"E	1625.181	1575.931
st	306	45°41'34.60636	11°00'10.06453"E	1624.567	1575.317
st	307	45°41'34.37468	11°00'09.83867"E	1624.009	1574.759
st	308	45°41'34.13056	11°00'09.63973"E	1623.535	1574.285
st	309	45°41'34.03239	11°00'09.56436"E	1623.252	1574.003
st	310	45°41'33.98253	11°00'09.55431"E	1623.306	1574.056
st	311	45°41'33.77863	11°00'09.48159"E	1622.814	1573.565
st	312	45°41'33.53698	11°00'09.41276"E	1622.323	1573.074
st	313	45°41'33.28499	11°00'09.36006"E	1621.755	1572.505
st	314	45°41'33.01914	11°00'09.30431"E	1621.130	1571.881
st	315	45°41'32.75638	11°00'09.25956"E	1620.682	1571.433
st	316	45°41'32.48625	11°00'09.22440"E	1620.206	1570.956
st	317	45°41'32.21799	11°00'09.23194"E	1619.767	1570.518
st	318	45°41'31.94746	11°00'09.30615"E	1619.307	1570.057
st	319	45°41'31.68598	11°00'09.45483"E	1618.825	1569.575
st	320	45°41'31.43632	11°00'09.67450"E	1618.261	1569.011
st	321	45°41'31.19576	11°00'09.93355"E	1617.648	1568.398
st	322	45°41'30.96527	11°00'10.20672"E	1617.144	1567.895
st	323	45°41'30.81127	11°00'10.38214"E	1616.771	1567.521
st	324	45°41'30.69596	11°00'10.47759"E	1616.518	1567.268
st	325	45°41'30.64107	11°00'10.43723"E	1616.196	1566.947
st	326	45°41'30.60421	11°00'10.36273"E	1616.047	1566.798
st	327	45°41'30.62198	11°00'10.22840"E	1615.928	1566.679
st	328	45°41'30.70310	11°00'10.08196"E	1615.750	1566.500
st	329	45°41'30.83087	11°00'09.85542"E	1615.446	1566.196
st	330	45°41'30.94189	11°00'09.58273"E	1615.106	1565.857

Codice punto	Nome punto	Latitudine	Longitudine	Elev.	Quota
st	331	45°41'31.01608	11°00'09.25136"E	1614.722	1565.473
st	332	45°41'31.06477	11°00'08.89770"E	1614.271	1565.022
st	333	45°41'31.10679	11°00'08.52890"E	1613.821	1564.572
st	334	45°41'31.15018	11°00'08.12675"E	1613.338	1564.088
st	335	45°41'31.21564	11°00'07.58854"E	1612.614	1563.365
st	336	45°41'31.28347	11°00'07.02854"E	1611.834	1562.584
st	337	45°41'31.34875	11°00'06.49426"E	1610.905	1561.655
st	338	45°41'31.39381	11°00'05.93754"E	1609.912	1560.662
st	339	45°41'31.39732	11°00'05.38742"E	1608.775	1559.525
st	340	45°41'31.36633	11°00'04.83362"E	1607.660	1558.410
st	341	45°41'31.28242	11°00'04.31669"E	1606.836	1557.587
st	342	45°41'31.13405	11°00'03.86922"E	1606.300	1557.050
st	343	45°41'30.92431	11°00'03.47609"E	1605.747	1556.498
st	344	45°41'30.67694	11°00'03.17396"E	1605.367	1556.117
st	345	45°41'30.43436	11°00'02.97002"E	1605.039	1555.790
st	346	45°41'30.14883	11°00'02.76492"E	1604.611	1555.362
st	347	45°41'29.81418	11°00'02.55031"E	1604.155	1554.905
st	348	45°41'29.46316	11°00'02.30771"E	1603.558	1554.308
st	349	45°41'29.09402	11°00'02.03787"E	1602.924	1553.674
st	350	45°41'28.74651	11°00'01.77765"E	1602.444	1553.194
st	351	45°41'28.39146	11°00'01.56839"E	1601.895	1552.645
st	352	45°41'28.02869	11°00'01.49492"E	1601.451	1552.201
st	353	45°41'27.66549	11°00'01.55397"E	1600.861	1551.611
st	354	45°41'27.31391	11°00'01.67521"E	1600.394	1551.145
st	355	45°41'26.95418	11°00'01.81683"E	1599.820	1550.570
st	356	45°41'26.57313	11°00'01.97506"E	1599.229	1549.979
st	357	45°41'26.17629	11°00'02.14766"E	1598.619	1549.369
st	358	45°41'25.76664	11°00'02.33207"E	1598.005	1548.755
st	359	45°41'25.36790	11°00'02.50925"E	1597.461	1548.212
st	360	45°41'24.98971	11°00'02.68663"E	1596.978	1547.728
st	361	45°41'24.61801	11°00'02.86348"E	1596.593	1547.343
st	362	45°41'24.24980	11°00'03.05694"E	1596.135	1546.885
st	363	45°41'23.86440	11°00'03.26185"E	1595.527	1546.277
st	364	45°41'23.47097	11°00'03.50408"E	1594.934	1545.684
st	365	45°41'23.09738	11°00'03.77371"E	1594.448	1545.198
st	366	45°41'22.72357	11°00'04.01222"E	1593.737	1544.488
st	367	45°41'22.40788	11°00'04.09435"E	1593.067	1543.817
st	368	45°41'22.09659	11°00'04.00713"E	1592.489	1543.239
st	369	45°41'21.82510	11°00'03.75222"E	1591.904	1542.654
st	370	45°41'21.63032	11°00'03.37225"E	1591.322	1542.072
st	371	45°41'21.49982	11°00'02.93987"E	1590.794	1541.545
st	372	45°41'21.31056	11°00'02.53371"E	1590.181	1540.931
st	373	45°41'21.03637	11°00'02.21938"E	1589.472	1540.222
st	374	45°41'20.72915	11°00'01.96937"E	1588.809	1539.559
st	375	45°41'20.39822	11°00'01.71462"E	1588.219	1538.969
st	376	45°41'20.06062	11°00'01.43849"E	1587.487	1538.237
st	377	45°41'19.72106	11°00'01.10816"E	1586.726	1537.476
st	378	45°41'19.40132	11°00'00.71757"E	1585.953	1536.703
st	379	45°41'19.10876	11°00'00.31779"E	1585.222	1535.972
st	380	45°41'18.84128	10°59'59.96651"E	1584.592	1535.342
st	381	45°41'18.56941	10°59'59.63742"E	1583.961	1534.711
st	382	45°41'18.28936	10°59'59.28102"E	1583.258	1534.009
st	383	45°41'18.07855	10°59'58.87486"E	1582.549	1533.299
st	384	45°41'17.96592	10°59'58.37833"E	1581.855	1532.605
st	385	45°41'17.92387	10°59'57.84404"E	1581.130	1531.880
st	386	45°41'17.92869	10°59'57.31521"E	1580.464	1531.215
st	387	45°41'18.01089	10°59'56.84749"E	1579.857	1530.607
st	388	45°41'18.21527	10°59'56.44931"E	1579.146	1529.897
st	389	45°41'18.54246	10°59'56.15153"E	1578.508	1529.258

Codice punto	Nome punto	Latitudine	Longitudine	Elev.	Quota
st	390	45°41'18.92932	10°59'55.90977"E	1577.823	1528.574
st	391	45°41'19.31306	10°59'55.66700"E	1577.413	1528.163
st	392	45°41'19.67551	10°59'55.42525"E	1577.010	1527.761
st	393	45°41'20.01641	10°59'55.19965"E	1576.805	1527.555
st	394	45°41'20.27232	10°59'55.03259"E	1576.723	1527.473
rif	395	45°41'20.14663	10°59'54.89291"E	1576.546	1527.297
sf	396	45°41'20.26988	10°59'54.87509"E	1576.671	1527.421
sf	397	45°41'20.24725	10°59'54.89396"E	1576.697	1527.448
sf	398	45°41'20.07201	10°59'55.01785"E	1576.787	1527.537
sf	399	45°41'19.81713	10°59'55.18983"E	1576.829	1527.579
sf	400	45°41'19.50882	10°59'55.39559"E	1577.064	1527.814
sf	401	45°41'19.14869	10°59'55.62511"E	1577.439	1528.189
sf	402	45°41'18.79366	10°59'55.83863"E	1577.912	1528.662
sf	403	45°41'18.42413	10°59'56.08369"E	1578.581	1529.332
sf	404	45°41'18.14542	10°59'56.36248"E	1579.225	1529.975
sf	405	45°41'17.97859	10°59'56.65327"E	1579.741	1530.491
sf	406	45°41'17.86797	10°59'57.04019"E	1580.196	1530.946
sf	407	45°41'17.82550	10°59'57.53708"E	1580.713	1531.464
sf	408	45°41'17.83633	10°59'58.06419"E	1581.391	1532.141
sf	409	45°41'17.89120	10°59'58.55476"E	1582.118	1532.868
sf	410	45°41'18.03134	10°59'59.03188"E	1582.726	1533.476
sf	411	45°41'18.25008	10°59'59.41636"E	1583.334	1534.084
sf	412	45°41'18.49934	10°59'59.73608"E	1583.876	1534.627
sf	413	45°41'18.79285	11°00'00.09402"E	1584.540	1535.291
sf	414	45°41'19.08891	11°00'00.49111"E	1585.282	1536.032
sf	415	45°41'19.38510	11°00'00.89728"E	1585.989	1536.740
sf	416	45°41'19.69827	11°00'01.26625"E	1586.733	1537.483
sf	417	45°41'20.01740	11°00'01.57704"E	1587.472	1538.222
sf	418	45°41'20.34412	11°00'01.83510"E	1588.130	1538.881
sf	419	45°41'20.68241	11°00'02.08416"E	1588.829	1539.579
sf	420	45°41'20.96533	11°00'02.31464"E	1589.331	1540.082
rif	421	45°41'21.49112	11°00'03.31960"E	1591.001	1541.751
st	422	45°41'21.05160	11°00'02.37138"E	1589.515	1540.266
st	423	45°41'21.12643	11°00'02.46390"E	1589.706	1540.456
st	424	45°41'21.29330	11°00'02.70840"E	1590.216	1540.966
st	425	45°41'21.43705	11°00'03.05213"E	1590.794	1541.544
st	426	45°41'21.54611	11°00'03.43264"E	1591.348	1542.098
st	427	45°41'21.71366	11°00'03.79205"E	1591.904	1542.654
st	428	45°41'21.99311	11°00'04.09038"E	1592.402	1543.152
st	429	45°41'22.32749	11°00'04.22820"E	1593.004	1543.754
st	430	45°41'22.70530	11°00'04.17281"E	1593.759	1544.510
st	431	45°41'23.05101	11°00'03.97726"E	1594.310	1545.060
st	432	45°41'23.37779	11°00'03.73883"E	1594.673	1545.424
st	433	45°41'23.75221	11°00'03.50178"E	1595.215	1545.965
st	434	45°41'24.18028	11°00'03.25755"E	1595.977	1546.727
st	435	45°41'24.62284	11°00'03.02499"E	1596.529	1547.280
st	436	45°41'25.07016	11°00'02.81024"E	1596.991	1547.741
st	437	45°41'25.52857	11°00'02.60507"E	1597.560	1548.310
st	438	45°41'25.98884	11°00'02.39798"E	1598.193	1548.943
st	439	45°41'26.43783	11°00'02.19638"E	1598.934	1549.684
st	440	45°41'26.88596	11°00'02.00568"E	1599.607	1550.357
st	441	45°41'27.33248	11°00'01.81974"E	1600.264	1551.015
st	442	45°41'27.75484	11°00'01.67189"E	1600.902	1551.653
st	443	45°41'28.11553	11°00'01.64214"E	1601.400	1552.151
st	444	45°41'28.41638	11°00'01.72212"E	1601.804	1552.554
st	445	45°41'28.70019	11°00'01.90907"E	1602.309	1553.059
st	446	45°41'29.01975	11°00'02.16162"E	1602.900	1553.650
st	447	45°41'29.37318	11°00'02.41578"E	1603.539	1554.289
st	448	45°41'29.74206	11°00'02.66436"E	1604.053	1554.803

Codice punto	Nome punto	Latitudine	Longitudine	Elev.	Quota
st	449	45°41'30.09208	11°00'02.89170"E	1604.600	1555.350
st	450	45°41'30.38009	11°00'03.09427"E	1604.970	1555.721
rif	451	45°41'30.45452	11°00'03.21406"E	1604.987	1555.737
st	452	45°41'30.48056	11°00'03.17167"E	1605.083	1555.833
st	453	45°41'30.58504	11°00'03.25564"E	1605.256	1556.007
st	454	45°41'30.79417	11°00'03.49657"E	1605.579	1556.329
st	455	45°41'30.99340	11°00'03.82979"E	1605.974	1556.725
st	456	45°41'31.12444	11°00'04.14422"E	1606.483	1557.233
st	457	45°41'31.20936	11°00'04.46185"E	1606.981	1557.731
st	458	45°41'31.26336	11°00'04.82878"E	1607.609	1558.359
st	459	45°41'31.28966	11°00'05.19611"E	1608.341	1559.092
st	460	45°41'31.29466	11°00'05.46564"E	1608.910	1559.661
st	461	45°41'31.28802	11°00'05.88242"E	1609.776	1560.527
st	462	45°41'31.24991	11°00'06.37030"E	1610.776	1561.527
st	463	45°41'31.19695	11°00'06.86624"E	1611.637	1562.387
st	464	45°41'31.13056	11°00'07.41589"E	1612.370	1563.120
st	465	45°41'31.06136	11°00'08.01784"E	1613.187	1563.937
st	466	45°41'31.00398	11°00'08.59417"E	1613.902	1564.652
st	467	45°41'30.93270	11°00'09.15392"E	1614.498	1565.248
st	468	45°41'30.83967	11°00'09.57858"E	1614.965	1565.715
st	469	45°41'30.68850	11°00'09.89696"E	1615.401	1566.151
st	470	45°41'30.50130	11°00'10.17484"E	1615.846	1566.596
st	471	45°41'30.31324	11°00'10.40138"E	1615.898	1566.648
st	472	45°41'30.09388	11°00'10.49677"E	1615.548	1566.298
st	473	45°41'29.79602	11°00'10.43986"E	1614.891	1565.641
st	474	45°41'29.48332	11°00'10.28806"E	1614.219	1564.969
st	475	45°41'29.13349	11°00'10.10132"E	1613.423	1564.173
st	476	45°41'28.75631	11°00'09.91048"E	1612.507	1563.257
st	477	45°41'28.34926	11°00'09.71970"E	1611.478	1562.229
st	478	45°41'27.94522	11°00'09.53264"E	1610.397	1561.147
st	479	45°41'27.55137	11°00'09.37142"E	1609.456	1560.206
st	480	45°41'27.15097	11°00'09.25298"E	1608.575	1559.326
st	481	45°41'26.73880	11°00'09.17367"E	1607.696	1558.446
st	482	45°41'26.37723	11°00'09.14141"E	1606.969	1557.719
st	483	45°41'26.04285	11°00'09.16054"E	1606.374	1557.124
st	484	45°41'25.69564	11°00'09.24035"E	1605.704	1556.454
st	485	45°41'25.16463	11°00'09.54176"E	1604.569	1555.319
st	486	45°41'25.02542	11°00'09.64405"E	1604.206	1554.956
st	487	45°41'24.81941	11°00'09.81149"E	1603.683	1554.434
st	488	45°41'24.54113	11°00'10.04046"E	1602.998	1553.748
st	489	45°41'24.17633	11°00'10.32966"E	1602.095	1552.845
st	490	45°41'23.79505	11°00'10.62499"E	1601.240	1551.990
st	491	45°41'23.41552	11°00'10.90755"E	1600.343	1551.093
st	492	45°41'23.04324	11°00'11.18214"E	1599.493	1550.243
st	493	45°41'22.69630	11°00'11.44849"E	1598.763	1549.513
st	494	45°41'22.35691	11°00'11.74808"E	1597.995	1548.745
st	495	45°41'22.01593	11°00'12.08841"E	1597.110	1547.860
st	496	45°41'21.67700	11°00'12.44573"E	1596.243	1546.994
st	497	45°41'21.37226	11°00'12.76463"E	1595.434	1546.184
st	498	45°41'20.93811	11°00'13.38969"E	1594.092	1544.842
st	499	45°41'20.85156	11°00'13.57756"E	1593.736	1544.487
st	500	45°41'20.72073	11°00'13.87213"E	1593.207	1543.958
st	501	45°41'20.56642	11°00'14.21413"E	1592.613	1543.364
st	502	45°41'20.35988	11°00'14.65423"E	1591.877	1542.627
st	503	45°41'20.13531	11°00'15.07424"E	1591.176	1541.926
st	504	45°41'19.87045	11°00'15.50333"E	1590.360	1541.111
st	505	45°41'19.57666	11°00'15.93527"E	1589.482	1540.233
st	506	45°41'19.24952	11°00'16.37543"E	1588.491	1539.241
st	507	45°41'18.89195	11°00'16.77373"E	1587.425	1538.176

Codice punto	Nome punto	Latitudine	Longitudine	Elev.	Quota
st	508	45°41'18.50693	11°00'17.08969"E	1586.508	1537.259
st	509	45°41'18.10422	11°00'17.36043"E	1585.649	1536.399
st	510	45°41'17.68652	11°00'17.63620"E	1584.824	1535.574
st	511	45°41'17.25301	11°00'17.91696"E	1583.984	1534.734
st	512	45°41'16.82774	11°00'18.19075"E	1583.132	1533.883
st	513	45°41'16.45085	11°00'18.41006"E	1582.330	1533.080
st	514	45°41'16.02090	11°00'18.58653"E	1581.477	1532.227
st	515	45°41'15.56719	11°00'18.71087"E	1580.530	1531.280
st	516	45°41'15.20368	11°00'18.74819"E	1579.756	1530.506
st	517	45°41'14.88003	11°00'18.67751"E	1579.142	1529.892
st	518	45°41'14.55045	11°00'18.52653"E	1578.443	1529.193
st	519	45°41'14.22285	11°00'18.32061"E	1577.641	1528.392
st	520	45°41'13.91499	11°00'18.06976"E	1576.882	1527.632
st	521	45°41'13.62160	11°00'17.78894"E	1576.131	1526.881
st	522	45°41'13.31367	11°00'17.46571"E	1575.298	1526.049
st	523	45°41'13.02962	11°00'17.13600"E	1574.598	1525.349
st	524	45°41'12.74631	11°00'16.79085"E	1573.823	1524.573
st	525	45°41'12.45266	11°00'16.42365"E	1572.997	1523.747
st	526	45°41'12.12713	11°00'16.02186"E	1572.223	1522.973
st	527	45°41'11.78477	11°00'15.58854"E	1571.402	1522.153
st	528	45°41'11.45458	11°00'15.17424"E	1570.726	1521.477
st	529	45°41'11.13437	11°00'14.81204"E	1570.221	1520.972
st	530	45°41'10.79773	11°00'14.52158"E	1569.748	1520.499
st	531	45°41'10.43377	11°00'14.32278"E	1569.349	1520.100
st	532	45°41'10.04384	11°00'14.22801"E	1568.932	1519.682
st	533	45°41'09.65144	11°00'14.22887"E	1568.574	1519.324
st	534	45°41'09.26698	11°00'14.28806"E	1568.208	1518.959
st	535	45°41'08.87954	11°00'14.39328"E	1567.800	1518.551
st	536	45°41'08.49099	11°00'14.53323"E	1567.410	1518.160
st	537	45°41'08.10450	11°00'14.70067"E	1567.013	1517.763
st	538	45°41'07.71397	11°00'14.88423"E	1566.549	1517.299
st	539	45°41'07.32619	11°00'15.08136"E	1566.202	1516.952
st	540	45°41'06.93981	11°00'15.29176"E	1565.731	1516.482
st	541	45°41'06.54669	11°00'15.50563"E	1565.343	1516.093
st	542	45°41'06.17428	11°00'15.71236"E	1564.994	1515.744
st	543	45°41'05.80880	11°00'15.85241"E	1564.661	1515.411
st	544	45°41'05.40788	11°00'15.88823"E	1564.286	1515.036
st	545	45°41'05.01441	11°00'15.82304"E	1563.948	1514.698
st	546	45°41'04.62804	11°00'15.68798"E	1563.640	1514.391
st	547	45°41'04.22936	11°00'15.55099"E	1563.359	1514.110
st	548	45°41'03.86617	11°00'15.48194"E	1563.096	1513.846
st	549	45°41'03.50894	11°00'15.45958"E	1562.786	1513.536
st	550	45°41'03.12252	11°00'15.43638"E	1562.412	1513.163
st	551	45°41'02.72006	11°00'15.39279"E	1562.020	1512.770
st	552	45°41'02.32123	11°00'15.33801"E	1561.682	1512.432
st	553	45°41'01.94411	11°00'15.31616"E	1561.411	1512.161
st	554	45°41'01.60624	11°00'15.38765"E	1561.136	1511.886
st	555	45°41'01.32838	11°00'15.59034"E	1560.797	1511.548
st	556	45°41'01.10695	11°00'15.88720"E	1560.392	1511.142
st	557	45°41'00.88559	11°00'16.20965"E	1560.034	1510.784
st	558	45°41'00.68560	11°00'16.43124"E	1559.757	1510.507
st	559	45°41'00.48546	11°00'16.58318"E	1559.548	1510.299
st	560	45°41'00.27048	11°00'16.72816"E	1559.367	1510.117
st	561	45°41'00.08415	11°00'16.88274"E	1559.165	1509.916
st	562	45°40'59.87541	11°00'17.09141"E	1558.895	1509.646
st	563	45°40'59.66748	11°00'17.34996"E	1558.536	1509.286
st	564	45°40'59.45671	11°00'17.64292"E	1558.234	1508.984
st	565	45°40'59.23624	11°00'17.92414"E	1557.950	1508.700
st	566	45°40'58.98780	11°00'18.19673"E	1557.658	1508.408

Codice punto	Nome punto	Latitudine	Longitudine	Elev.	Quota
st	567	45°40'58.72415	11°00'18.45469"E	1557.425	1508.175
st	568	45°40'58.44287	11°00'18.71514"E	1557.145	1507.895
st	569	45°40'58.15844	11°00'18.98131"E	1556.828	1507.578
st	570	45°40'57.86684	11°00'19.25399"E	1556.471	1507.221
st	571	45°40'57.56090	11°00'19.52602"E	1556.101	1506.851
st	572	45°40'57.24113	11°00'19.78368"E	1555.708	1506.458
st	573	45°40'56.90917	11°00'20.03231"E	1555.309	1506.059
st	574	45°40'56.56011	11°00'20.27549"E	1554.930	1505.681
st	575	45°40'56.20883	11°00'20.50656"E	1554.540	1505.291
st	576	45°40'55.85308	11°00'20.72039"E	1554.187	1504.937
st	577	45°40'55.49134	11°00'20.91709"E	1553.821	1504.571
st	578	45°40'55.12196	11°00'21.10368"E	1553.422	1504.173
st	579	45°40'54.74942	11°00'21.28517"E	1552.977	1503.728
st	580	45°40'54.36555	11°00'21.47125"E	1552.533	1503.283
st	581	45°40'54.01246	11°00'21.65039"E	1552.145	1502.895
st	582	45°40'53.70295	11°00'21.80930"E	1551.864	1502.614
st	583	45°40'53.41054	11°00'22.04240"E	1551.518	1502.269
st	584	45°40'53.13255	11°00'22.31538"E	1551.069	1501.819
st	585	45°40'52.85195	11°00'22.60915"E	1550.617	1501.367
st	586	45°40'52.56304	11°00'22.89932"E	1550.152	1500.902
st	587	45°40'52.25966	11°00'23.18210"E	1549.633	1500.383
st	588	45°40'51.95960	11°00'23.43129"E	1549.120	1499.870
st	589	45°40'51.65560	11°00'23.62182"E	1548.649	1499.399
st	590	45°40'51.34604	11°00'23.76453"E	1548.192	1498.942
st	591	45°40'51.04448	11°00'23.84694"E	1547.843	1498.594
st	592	45°40'50.77846	11°00'23.84379"E	1547.449	1498.199
st	593	45°40'50.57628	11°00'23.76389"E	1547.100	1497.850
st	594	45°40'50.39898	11°00'23.62013"E	1546.748	1497.498
st	595	45°40'50.24628	11°00'23.40091"E	1546.377	1497.127
st	596	45°40'50.14015	11°00'23.12522"E	1546.029	1496.779
st	597	45°40'50.03244	11°00'22.75907"E	1545.614	1496.364
st	598	45°40'49.90446	11°00'22.37728"E	1545.226	1495.976
st	599	45°40'49.73475	11°00'22.03301"E	1544.852	1495.602
st	600	45°40'49.50569	11°00'21.78691"E	1544.540	1495.290
st	601	45°40'49.22040	11°00'21.68477"E	1544.173	1494.924
st	602	45°40'48.92222	11°00'21.69412"E	1543.734	1494.484
st	603	45°40'48.61510	11°00'21.75187"E	1543.332	1494.082
st	604	45°40'48.28221	11°00'21.83127"E	1542.729	1493.479
st	605	45°40'47.95703	11°00'21.91201"E	1542.246	1492.996
st	606	45°40'47.60325	11°00'21.97395"E	1541.753	1492.503
st	607	45°40'47.20736	11°00'21.99887"E	1541.249	1492.000
st	608	45°40'46.79634	11°00'21.99880"E	1540.754	1491.504
st	609	45°40'46.38654	11°00'21.97093"E	1540.235	1490.985
st	610	45°40'46.01445	11°00'21.90781"E	1539.731	1490.481
st	611	45°40'45.72802	11°00'21.78217"E	1539.232	1489.982
st	612	45°40'45.57280	11°00'21.67053"E	1538.944	1489.695
st	613	45°40'45.36309	11°00'21.51456"E	1538.718	1489.469
st	614	45°40'45.08962	11°00'21.26417"E	1538.406	1489.156
st	615	45°40'44.79292	11°00'20.95584"E	1537.943	1488.693
st	616	45°40'44.37161	11°00'20.46342"E	1537.306	1488.056
st	617	45°40'44.31061	11°00'20.38557"E	1537.247	1487.998
st	618	45°40'44.10927	11°00'20.11764"E	1536.957	1487.707
st	619	45°40'43.83720	11°00'19.74934"E	1536.620	1487.370
st	620	45°40'43.54545	11°00'19.36896"E	1536.288	1487.038
st	621	45°40'43.26143	11°00'19.00560"E	1536.116	1486.867
st	622	45°40'43.00586	11°00'18.63490"E	1536.032	1486.782
st	623	45°40'42.82948	11°00'18.24300"E	1535.712	1486.463
st	624	45°40'42.69654	11°00'17.81202"E	1535.194	1485.945
st	625	45°40'42.59972	11°00'17.36000"E	1534.446	1485.196

Codice punto	Nome punto	Latitudine	Longitudine	Elev.	Quota
st	626	45°40'42.51145	11°00'16.91903"E	1533.713	1484.463
st	627	45°40'42.41342	11°00'16.41282"E	1532.968	1483.719
st	628	45°40'42.31880	11°00'15.91259"E	1532.402	1483.152
st	629	45°40'42.21746	11°00'15.40887"E	1531.799	1482.549
st	630	45°40'42.09161	11°00'14.89413"E	1531.144	1481.894
st	631	45°40'41.94149	11°00'14.41814"E	1530.501	1481.251
st	632	45°40'41.76076	11°00'13.98239"E	1529.832	1480.583
st	633	45°40'41.56742	11°00'13.56021"E	1529.067	1479.817
st	634	45°40'41.37764	11°00'13.13464"E	1528.397	1479.148
st	635	45°40'41.20328	11°00'12.73572"E	1527.785	1478.535
st	636	45°40'41.02850	11°00'12.31189"E	1527.121	1477.871
st	637	45°40'40.86467	11°00'11.87600"E	1526.491	1477.241
st	638	45°40'40.72195	11°00'11.46243"E	1525.993	1476.744
st	639	45°40'40.63032	11°00'11.15835"E	1525.651	1476.402
st	640	45°40'40.55032	11°00'10.89163"E	1525.310	1476.061
st	641	45°40'40.44385	11°00'10.52371"E	1524.751	1475.501
st	642	45°40'40.34503	11°00'10.16959"E	1524.192	1474.942
st	643	45°40'40.25730	11°00'09.81285"E	1523.672	1474.422
st	644	45°40'40.16796	11°00'09.45133"E	1523.118	1473.868
st	645	45°40'40.05285	11°00'09.04175"E	1522.628	1473.378
st	646	45°40'39.93365	11°00'08.61500"E	1522.090	1472.840
st	647	45°40'39.77306	11°00'08.09174"E	1521.313	1472.064
st	648	45°40'39.59200	11°00'07.52523"E	1520.502	1471.252
st	649	45°40'39.40790	11°00'06.97430"E	1519.682	1470.432
st	650	45°40'39.22629	11°00'06.45776"E	1518.942	1469.692
st	651	45°40'39.03210	11°00'05.93507"E	1518.103	1468.853
st	652	45°40'38.82171	11°00'05.40288"E	1517.224	1467.974
st	653	45°40'38.60486	11°00'04.87372"E	1516.440	1467.190
st	654	45°40'38.39349	11°00'04.34808"E	1515.719	1466.469
st	655	45°40'38.20270	11°00'03.90923"E	1515.132	1465.882
st	656	45°40'37.97999	11°00'03.57253"E	1514.611	1465.361
st	657	45°40'37.74407	11°00'03.32722"E	1514.016	1464.767
st	658	45°40'37.53578	11°00'03.13992"E	1513.573	1464.323
st	659	45°40'37.24057	11°00'02.91033"E	1512.961	1463.711
st	660	45°40'37.19385	11°00'02.87772"E	1512.810	1463.561
st	661	45°40'36.98811	11°00'02.72935"E	1512.454	1463.205
st	662	45°40'36.73366	11°00'02.55016"E	1511.934	1462.684
st	663	45°40'36.47548	11°00'02.34949"E	1511.293	1462.043
rif	664	45°40'36.12209	11°00'02.20382"E	1510.834	1461.585
st	665	45°40'36.06490	11°00'02.09325"E	1510.672	1461.422
st	666	45°40'36.07807	11°00'02.11418"E	1510.712	1461.462
st	667	45°40'36.23851	11°00'02.32461"E	1511.070	1461.821
st	668	45°40'36.49342	11°00'02.55390"E	1511.482	1462.232
st	669	45°40'37.78273	11°00'03.55944"E	1514.261	1465.011
st	670	45°40'37.89323	11°00'03.67782"E	1514.458	1465.209
st	671	45°40'38.07138	11°00'03.91947"E	1514.921	1465.672
st	672	45°40'38.22035	11°00'04.24970"E	1515.329	1466.079
st	673	45°40'38.37013	11°00'04.62025"E	1516.026	1466.776
st	674	45°40'38.54365	11°00'05.04601"E	1516.695	1467.446
st	675	45°40'38.75459	11°00'05.54686"E	1517.392	1468.143
st	676	45°40'38.96833	11°00'06.08425"E	1518.254	1469.004
st	677	45°40'39.17194	11°00'06.64822"E	1519.108	1469.858
st	678	45°40'39.37160	11°00'07.23956"E	1519.961	1470.712
st	679	45°40'39.57795	11°00'07.86610"E	1520.887	1471.638
st	680	45°40'39.78290	11°00'08.51048"E	1521.832	1472.582
st	681	45°40'39.96422	11°00'09.16298"E	1522.771	1473.522
st	682	45°40'40.12474	11°00'09.79212"E	1523.578	1474.328
st	683	45°40'40.28561	11°00'10.39254"E	1524.507	1475.257
st	684	45°40'40.46891	11°00'11.03425"E	1525.468	1476.218

Codice punto	Nome punto	Latitudine	Longitudine	Elev.	Quota
st	685	45°40'40.66213	11°00'11.66190"E	1526.284	1477.034
st	686	45°40'40.86902	11°00'12.25389"E	1527.047	1477.797
st	687	45°40'41.10594	11°00'12.82796"E	1527.887	1478.638
st	688	45°40'41.35995	11°00'13.39402"E	1528.763	1479.513
st	689	45°40'41.60651	11°00'13.94727"E	1529.591	1480.342
st	690	45°40'41.83160	11°00'14.48802"E	1530.460	1481.210
st	691	45°40'42.00794	11°00'15.06706"E	1531.234	1481.984
st	692	45°40'42.14706	11°00'15.67567"E	1532.032	1482.782
st	693	45°40'42.26741	11°00'16.28681"E	1532.836	1483.587
st	694	45°40'42.36052	11°00'16.76448"E	1533.397	1484.147
rif	695	45°40'42.51457	11°00'17.56673"E	1534.532	1485.283
st	696	45°40'42.37907	11°00'16.82921"E	1533.451	1484.201
st	697	45°40'42.38592	11°00'16.86038"E	1533.517	1484.267
st	698	45°40'42.46556	11°00'17.20882"E	1534.027	1484.777
st	699	45°40'42.55369	11°00'17.63000"E	1534.786	1485.536
st	700	45°40'42.66461	11°00'18.06867"E	1535.523	1486.274
st	701	45°40'42.81501	11°00'18.50364"E	1535.956	1486.706
st	702	45°40'43.00507	11°00'18.85613"E	1536.137	1486.887
st	703	45°40'43.16628	11°00'19.11614"E	1536.106	1486.856
st	704	45°40'43.17655	11°00'19.29332"E	1535.850	1486.600
st	705	45°40'43.14524	11°00'19.43899"E	1535.472	1486.222
rif	706	45°40'43.09122	11°00'19.57288"E	1535.202	1485.952
rif	707	45°40'43.02893	11°00'19.76101"E	1534.661	1485.412
rif	708	45°40'42.88346	11°00'20.54983"E	1533.414	1484.165
rif	709	45°40'42.77695	11°00'21.36268"E	1532.847	1483.598
rif	710	45°40'42.71842	11°00'21.80420"E	1532.517	1483.267
rif	711	45°40'42.63698	11°00'22.17096"E	1532.286	1483.036
rif	712	45°40'42.71137	11°00'22.22614"E	1532.269	1483.020
rif	713	45°40'42.78981	11°00'21.91226"E	1532.512	1483.262
rif	714	45°40'42.87217	11°00'21.42162"E	1532.883	1483.633
rif	715	45°40'42.94416	11°00'20.93950"E	1533.177	1483.928
rif	716	45°40'43.03430	11°00'20.37918"E	1533.701	1484.451
rif	717	45°40'43.08882	11°00'19.98841"E	1534.343	1485.094
rif	718	45°40'43.13439	11°00'19.77991"E	1534.785	1485.535
rif	719	45°40'43.21521	11°00'19.60950"E	1535.341	1486.091
rif	720	45°40'43.34767	11°00'19.46655"E	1535.944	1486.694
rif	721	45°40'43.43549	11°00'19.45743"E	1536.085	1486.835
t	722	45°40'43.26657	11°00'19.17173"E	1536.042	1486.792
st	723	45°40'43.19339	11°00'19.14976"E	1536.042	1486.792
st	724	45°40'43.26271	11°00'19.22819"E	1536.086	1486.837
st	725	45°40'43.45630	11°00'19.46439"E	1536.191	1486.941
st	726	45°40'43.67760	11°00'19.75183"E	1536.488	1487.238
st	727	45°40'43.91120	11°00'20.06757"E	1536.757	1487.507
st	728	45°40'44.19448	11°00'20.45472"E	1537.136	1487.887
st	729	45°40'44.51506	11°00'20.85004"E	1537.701	1488.451
st	730	45°40'44.82648	11°00'21.19004"E	1538.108	1488.859
st	731	45°40'45.16035	11°00'21.52554"E	1538.489	1489.239
st	732	45°40'45.49901	11°00'21.81823"E	1539.019	1489.770
st	733	45°40'45.76271	11°00'22.03640"E	1539.373	1490.123
st	734	45°40'45.92242	11°00'22.19042"E	1539.479	1490.229
st	735	45°40'46.04134	11°00'22.29383"E	1539.229	1489.979
st	736	45°40'46.20168	11°00'22.43227"E	1538.690	1489.440
st	737	45°40'46.39679	11°00'22.61199"E	1538.091	1488.842
st	738	45°40'46.60647	11°00'22.79861"E	1537.598	1488.348
st	739	45°40'46.83515	11°00'23.00613"E	1536.965	1487.715
st	740	45°40'47.05841	11°00'23.20086"E	1536.331	1487.082
st	741	45°40'47.28054	11°00'23.38381"E	1535.457	1486.207
st	742	45°40'47.52350	11°00'23.54277"E	1534.614	1485.364
st	743	45°40'47.79232	11°00'23.67913"E	1533.533	1484.283

Codice punto	Nome punto	Latitudine	Longitudine	Elev.	Quota
st	744	45°40'48.04713	11°00'23.79204"E	1532.625	1483.376
st	745	45°40'48.24783	11°00'23.90356"E	1532.054	1482.805
st	746	45°40'48.36316	11°00'24.06224"E	1531.592	1482.343
st	747	45°40'48.42960	11°00'24.26350"E	1531.129	1481.879
st	748	45°40'48.42412	11°00'24.49835"E	1530.620	1481.370
st	749	45°40'48.36693	11°00'24.73795"E	1529.888	1480.638
st	750	45°40'48.27731	11°00'24.98344"E	1528.881	1479.631
st	751	45°40'48.17180	11°00'25.20526"E	1527.870	1478.620
st	752	45°40'48.04530	11°00'25.42027"E	1527.014	1477.765
st	753	45°40'47.88293	11°00'25.64357"E	1525.866	1476.616
st	754	45°40'47.70761	11°00'25.85016"E	1524.795	1475.546
st	755	45°40'47.52999	11°00'26.03319"E	1523.777	1474.527
st	756	45°40'47.35082	11°00'26.20423"E	1522.839	1473.590
st	757	45°40'47.14877	11°00'26.36537"E	1522.022	1472.772
st	758	45°40'46.90581	11°00'26.52937"E	1520.913	1471.664
st	759	45°40'46.66927	11°00'26.68919"E	1519.914	1470.664
st	760	45°40'46.43170	11°00'26.85182"E	1518.887	1469.638
st	761	45°40'46.17917	11°00'27.01996"E	1517.739	1468.490
st	762	45°40'45.92605	11°00'27.18348"E	1516.716	1467.466
st	763	45°40'45.68142	11°00'27.31083"E	1515.697	1466.447
st	764	45°40'45.47442	11°00'27.45966"E	1515.191	1465.941
st	765	45°40'45.37616	11°00'27.71438"E	1514.915	1465.665
st	766	45°40'45.35673	11°00'28.00597"E	1514.455	1465.205
st	767	45°40'45.39501	11°00'28.31413"E	1513.324	1464.075
st	768	45°40'45.43896	11°00'28.64572"E	1512.027	1462.777
st	769	45°40'45.48261	11°00'28.98215"E	1510.883	1461.633
st	770	45°40'45.52262	11°00'29.32238"E	1509.893	1460.644
st	771	45°40'45.53964	11°00'29.66559"E	1509.249	1459.999
st	772	45°40'45.54805	11°00'30.00344"E	1508.741	1459.491
st	773	45°40'45.54701	11°00'30.34886"E	1507.931	1458.681
st	774	45°40'45.53835	11°00'30.70929"E	1506.817	1457.568
st	775	45°40'45.51905	11°00'31.08731"E	1505.444	1456.194
st	776	45°40'45.49048	11°00'31.44984"E	1504.177	1454.928
st	777	45°40'45.46952	11°00'31.77951"E	1503.355	1454.106
st	778	45°40'45.44764	11°00'32.09765"E	1502.662	1453.412
st	779	45°40'45.42487	11°00'32.40830"E	1501.925	1452.675
st	780	45°40'45.38584	11°00'32.74445"E	1501.083	1451.834
st	781	45°40'45.35093	11°00'33.08783"E	1500.228	1450.979
st	782	45°40'45.32131	11°00'33.44894"E	1499.239	1449.989
st	783	45°40'45.31728	11°00'33.83801"E	1497.891	1448.642
st	784	45°40'45.33645	11°00'34.22994"E	1496.589	1447.339
st	785	45°40'45.35116	11°00'34.61968"E	1495.571	1446.321
st	786	45°40'45.34973	11°00'35.00301"E	1494.622	1445.373
st	787	45°40'45.33778	11°00'35.37850"E	1494.079	1444.829
st	788	45°40'45.32735	11°00'35.76283"E	1493.560	1444.310
st	789	45°40'45.33136	11°00'36.13761"E	1493.009	1443.759
st	790	45°40'45.33288	11°00'36.51860"E	1492.512	1443.262
st	791	45°40'45.31613	11°00'36.93844"E	1492.098	1442.849
st	792	45°40'45.29583	11°00'37.38115"E	1491.763	1442.514
st	793	45°40'45.29379	11°00'37.83982"E	1491.347	1442.098
st	794	45°40'45.32462	11°00'38.28083"E	1490.917	1441.667
st	795	45°40'45.37432	11°00'38.70787"E	1490.563	1441.313
st	796	45°40'45.42410	11°00'39.14770"E	1490.252	1441.003
st	797	45°40'45.45209	11°00'39.56200"E	1490.025	1440.775
st	798	45°40'45.46660	11°00'39.94708"E	1489.913	1440.664
st	799	45°40'45.48088	11°00'40.30472"E	1489.662	1440.412
st	800	45°40'45.49593	11°00'40.65390"E	1489.031	1439.781
rif	801	45°40'45.62896	11°00'40.74337"E	1489.113	1439.864
rif	802	45°40'45.58560	11°00'40.75982"E	1488.785	1439.535

Codice punto	Nome punto	Latitudine	Longitudine	Elev.	Quota
st	803	45°40'45.58432	11°00'40.70452"E	1488.906	1439.656
st	804	45°40'45.57490	11°00'40.61941"E	1489.093	1439.844
st	805	45°40'45.55629	11°00'40.27358"E	1489.706	1440.457
st	806	45°40'45.53993	11°00'39.83533"E	1489.979	1440.729
st	807	45°40'45.51624	11°00'39.30531"E	1490.228	1440.979
st	808	45°40'45.46718	11°00'38.83156"E	1490.603	1441.353
st	809	45°40'45.41156	11°00'38.35697"E	1490.969	1441.719
st	810	45°40'45.37275	11°00'37.84974"E	1491.350	1442.101
st	811	45°40'45.37498	11°00'37.38613"E	1491.802	1442.552
st	812	45°40'45.40112	11°00'36.89835"E	1492.238	1442.988
st	813	45°40'45.41079	11°00'36.39683"E	1492.720	1443.470
st	814	45°40'45.40016	11°00'35.88879"E	1493.457	1444.208
st	815	45°40'45.41653	11°00'35.39169"E	1494.145	1444.895
st	816	45°40'45.43402	11°00'34.92308"E	1494.862	1445.612
st	817	45°40'45.42888	11°00'34.49819"E	1495.943	1446.693
st	818	45°40'45.40544	11°00'34.07500"E	1497.139	1447.889
st	819	45°40'45.39472	11°00'33.67216"E	1498.621	1449.372
st	820	45°40'45.41498	11°00'33.27561"E	1499.820	1450.570
st	821	45°40'45.45219	11°00'32.87202"E	1500.866	1451.616
st	822	45°40'45.50343	11°00'32.40692"E	1502.069	1452.820
st	823	45°40'45.53396	11°00'31.96711"E	1503.066	1453.817
st	824	45°40'45.57180	11°00'31.48779"E	1504.207	1454.957
st	825	45°40'45.60104	11°00'31.09945"E	1505.455	1456.205
st	826	45°40'45.61989	11°00'30.70959"E	1506.806	1457.557
st	827	45°40'45.63004	11°00'30.29685"E	1508.097	1458.847
st	828	45°40'45.62489	11°00'29.84509"E	1508.951	1459.701
st	829	45°40'45.61245	11°00'29.35936"E	1509.791	1460.542
st	830	45°40'45.56869	11°00'28.91884"E	1511.020	1461.770
st	831	45°40'45.51267	11°00'28.52633"E	1512.427	1463.177
st	832	45°40'45.46809	11°00'28.14272"E	1513.885	1464.636
st	833	45°40'45.44562	11°00'27.87535"E	1514.689	1465.439
st	834	45°40'45.46728	11°00'27.67368"E	1515.042	1465.792
st	835	45°40'45.54461	11°00'27.56376"E	1515.263	1466.013
st	836	45°40'45.68700	11°00'27.45459"E	1515.775	1466.526
st	837	45°40'45.90084	11°00'27.32511"E	1516.527	1467.278
st	838	45°40'46.14634	11°00'27.16760"E	1517.571	1468.322
st	839	45°40'46.39951	11°00'26.99432"E	1518.702	1469.453
st	840	45°40'46.65375	11°00'26.81755"E	1519.784	1470.535
st	841	45°40'46.91179	11°00'26.65610"E	1520.856	1471.607
st	842	45°40'47.17041	11°00'26.48694"E	1522.043	1472.794
st	843	45°40'47.42330	11°00'26.27147"E	1523.131	1473.881
st	844	45°40'47.65272	11°00'26.05438"E	1524.324	1475.074
st	845	45°40'47.87638	11°00'25.81730"E	1525.621	1476.372
st	846	45°40'48.08465	11°00'25.54599"E	1527.060	1477.811
st	847	45°40'48.27458	11°00'25.24237"E	1528.239	1478.989
st	848	45°40'48.41367	11°00'24.91716"E	1529.533	1480.283
st	849	45°40'48.52113	11°00'24.55875"E	1530.670	1481.420
st	850	45°40'48.53217	11°00'24.21425"E	1531.352	1482.102
st	851	45°40'48.46562	11°00'24.00014"E	1531.747	1482.497
st	852	45°40'48.32403	11°00'23.81632"E	1532.045	1482.795
st	853	45°40'48.11353	11°00'23.69952"E	1532.555	1483.305
st	854	45°40'47.87485	11°00'23.59939"E	1533.330	1484.080
st	855	45°40'47.64151	11°00'23.48932"E	1534.220	1484.970
st	856	45°40'47.41055	11°00'23.33805"E	1535.184	1485.935
st	857	45°40'47.17260	11°00'23.15508"E	1536.045	1486.795
st	858	45°40'46.92668	11°00'22.94436"E	1536.835	1487.585
st	859	45°40'46.67742	11°00'22.71702"E	1537.481	1488.231
st	860	45°40'46.42135	11°00'22.49481"E	1538.156	1488.906
st	861	45°40'46.20618	11°00'22.31203"E	1538.844	1489.594

Codice punto	Nome punto	Latitudine	Longitudine	Elev.	Quota
st	862	45°40'46.02916	11°00'22.16215"E	1539.527	1490.277
st	863	45°40'46.01576	11°00'22.08147"E	1539.827	1490.578
st	864	45°40'46.07499	11°00'22.09388"E	1539.918	1490.669
st	865	45°40'46.34051	11°00'22.13313"E	1540.292	1491.043
st	866	45°40'46.65306	11°00'22.15691"E	1540.713	1491.463
st	867	45°40'47.02154	11°00'22.17379"E	1541.019	1491.769
st	868	45°40'47.40789	11°00'22.16010"E	1541.505	1492.255
st	869	45°40'47.78161	11°00'22.11824"E	1542.091	1492.841
st	870	45°40'48.15920	11°00'22.03074"E	1542.650	1493.400
st	871	45°40'48.54893	11°00'21.92887"E	1543.187	1493.937
st	872	45°40'48.95407	11°00'21.84986"E	1543.746	1494.496
st	873	45°40'49.34014	11°00'21.87730"E	1544.204	1494.954
st	874	45°40'49.59679	11°00'22.06399"E	1544.580	1495.331
st	875	45°40'49.77607	11°00'22.38479"E	1544.947	1495.697
st	876	45°40'49.92773	11°00'22.84637"E	1545.536	1496.286
st	877	45°40'50.08098	11°00'23.30987"E	1546.240	1496.991
st	878	45°40'50.29839	11°00'23.70421"E	1546.799	1497.549
st	879	45°40'50.61155	11°00'23.95285"E	1547.343	1498.093
st	880	45°40'50.98319	11°00'24.01082"E	1547.821	1498.571
st	881	45°40'51.38479	11°00'23.91794"E	1548.294	1499.045
st	882	45°40'51.75917	11°00'23.73067"E	1548.747	1499.497
st	883	45°40'52.08993	11°00'23.49983"E	1549.246	1499.996
st	884	45°40'52.42549	11°00'23.21384"E	1549.823	1500.573
st	885	45°40'52.74248	11°00'22.91760"E	1550.344	1501.095
st	886	45°40'53.04279	11°00'22.61719"E	1550.766	1501.516
st	887	45°40'53.34677	11°00'22.40170"E	1551.224	1501.975
st	888	45°40'53.68868	11°00'22.26147"E	1551.033	1501.783
st	889	45°40'54.07452	11°00'22.12361"E	1550.723	1501.473
st	890	45°40'54.44949	11°00'21.99546"E	1550.822	1501.572
st	891	45°40'54.81198	11°00'21.87770"E	1550.929	1501.679
st	892	45°40'55.18162	11°00'21.74796"E	1550.923	1501.674
st	893	45°40'55.55334	11°00'21.63369"E	1550.826	1501.576
st	894	45°40'55.91525	11°00'21.55214"E	1550.503	1501.254
st	895	45°40'56.27499	11°00'21.48008"E	1549.837	1500.587
st	896	45°40'56.65393	11°00'21.37017"E	1549.138	1499.889
st	897	45°40'57.00531	11°00'21.23170"E	1548.817	1499.568
st	898	45°40'57.33180	11°00'21.07162"E	1548.629	1499.380
st	899	45°40'57.67348	11°00'20.87983"E	1548.378	1499.129
st	900	45°40'58.01825	11°00'20.65660"E	1548.166	1498.916
st	901	45°40'58.36285	11°00'20.43715"E	1548.131	1498.881
st	902	45°40'58.70610	11°00'20.23270"E	1547.941	1498.691
st	903	45°40'59.05545	11°00'20.00368"E	1547.687	1498.437
st	904	45°40'59.41125	11°00'19.75074"E	1547.494	1498.245
st	905	45°40'59.75813	11°00'19.47499"E	1547.324	1498.074
st	906	45°41'00.09377	11°00'19.17719"E	1547.109	1497.859
st	907	45°41'00.41320	11°00'18.86981"E	1546.991	1497.741
st	908	45°41'00.70087	11°00'18.57743"E	1546.946	1497.696
st	909	45°41'00.99396	11°00'18.28719"E	1546.877	1497.627
st	910	45°41'01.28095	11°00'18.02390"E	1546.873	1497.623
st	911	45°41'01.57868	11°00'17.82697"E	1546.960	1497.710
st	912	45°41'01.89656	11°00'17.70506"E	1547.190	1497.940
st	913	45°41'02.43826	11°00'17.66914"E	1547.649	1498.400
st	914	45°41'02.61628	11°00'17.70067"E	1547.778	1498.529
st	915	45°41'02.84241	11°00'17.77981"E	1547.970	1498.720
st	916	45°41'03.08363	11°00'17.94682"E	1548.245	1498.995
st	917	45°41'03.29032	11°00'18.18529"E	1548.579	1499.329
st	918	45°41'03.44231	11°00'18.48460"E	1548.803	1499.554
st	919	45°41'03.55688	11°00'18.83188"E	1548.806	1499.557
st	920	45°41'03.63829	11°00'19.21580"E	1548.599	1499.349

Codice punto	Nome punto	Latitudine	Longitudine	Elev.	Quota
st	921	45°41'03.69939	11°00'19.61730"E	1548.449	1499.199
st	922	45°41'03.74550	11°00'20.02555"E	1548.326	1499.076
st	923	45°41'03.78206	11°00'20.43445"E	1548.220	1498.970
st	924	45°41'03.82089	11°00'20.86617"E	1548.087	1498.838
st	925	45°41'03.85427	11°00'21.34610"E	1547.777	1498.528
st	926	45°41'03.88610	11°00'21.81449"E	1547.535	1498.285
st	927	45°41'03.91770	11°00'22.28406"E	1547.261	1498.011
st	928	45°41'03.93867	11°00'22.73557"E	1546.878	1497.629
st	929	45°41'03.91818	11°00'23.09020"E	1546.557	1497.308
st	930	45°41'03.83005	11°00'23.43932"E	1545.925	1496.675
st	931	45°41'03.68652	11°00'23.82540"E	1545.465	1496.215
st	932	45°41'03.49870	11°00'24.21078"E	1545.111	1495.862
st	933	45°41'03.30580	11°00'24.58530"E	1544.798	1495.549
st	934	45°41'03.10646	11°00'24.96421"E	1544.596	1495.347
st	935	45°41'02.91166	11°00'25.34271"E	1544.421	1495.171
st	936	45°41'02.71717	11°00'25.72649"E	1544.237	1494.987
st	937	45°41'02.33637	11°00'26.46774"E	1543.764	1494.515
st	938	45°41'02.25478	11°00'26.62063"E	1543.654	1494.404
st	939	45°41'02.10427	11°00'26.88430"E	1543.490	1494.240
st	940	45°41'01.93246	11°00'27.12986"E	1543.355	1494.106
st	941	45°41'01.73299	11°00'27.39481"E	1543.491	1494.241
st	942	45°41'01.53613	11°00'27.66554"E	1543.638	1494.388
st	943	45°41'01.35068	11°00'27.90668"E	1544.335	1495.085
sf	944	45°41'01.23879	11°00'29.10428"E	1545.417	1496.167
sf	945	45°41'01.11640	11°00'29.23297"E	1545.516	1496.266
sf	946	45°41'01.11236	11°00'29.07368"E	1545.466	1496.217
sf	947	45°41'01.21446	11°00'28.83545"E	1545.169	1495.919
sf	948	45°41'01.15948	11°00'28.67247"E	1544.908	1495.659
sf	949	45°41'01.12193	11°00'28.79174"E	1545.039	1495.789
sf	950	45°40'59.68689	11°00'28.67294"E	1543.344	1494.094
sf	951	45°40'59.67903	11°00'28.81693"E	1543.217	1493.967
sf	952	45°40'59.78382	11°00'28.69469"E	1543.280	1494.031
t	953	45°41'01.58616	11°00'27.68157"E	1543.609	1494.360
st	954	45°41'01.33284	11°00'28.03061"E	1544.384	1495.134
st	955	45°41'01.33269	11°00'28.02836"E	1544.408	1495.158
st	956	45°41'01.39900	11°00'27.94030"E	1544.248	1494.999
st	957	45°41'01.58977	11°00'27.69956"E	1543.705	1494.455
st	958	45°41'01.79810	11°00'27.43994"E	1543.512	1494.262
st	959	45°41'02.02822	11°00'27.13973"E	1543.440	1494.190
st	960	45°41'02.24242	11°00'26.80699"E	1543.588	1494.338
st	961	45°41'02.44913	11°00'26.42287"E	1543.847	1494.597
st	962	45°41'02.66651	11°00'25.99771"E	1544.107	1494.858
st	963	45°41'02.89818	11°00'25.53536"E	1544.341	1495.091
st	964	45°41'03.14035	11°00'25.07129"E	1544.560	1495.311
st	965	45°41'03.38851	11°00'24.60080"E	1544.804	1495.554
st	966	45°41'03.62309	11°00'24.14567"E	1545.216	1495.966
st	967	45°41'03.81702	11°00'23.70436"E	1545.756	1496.506
st	968	45°41'03.93981	11°00'23.34428"E	1546.270	1497.020
st	969	45°41'04.00310	11°00'23.00874"E	1546.728	1497.478
st	970	45°41'04.01189	11°00'22.62374"E	1547.040	1497.790
st	971	45°41'03.98424	11°00'22.14250"E	1547.316	1498.066
st	972	45°41'03.94527	11°00'21.62191"E	1547.633	1498.384
st	973	45°41'03.91557	11°00'21.12635"E	1547.909	1498.659
st	974	45°41'03.87824	11°00'20.66582"E	1548.190	1498.940
st	975	45°41'03.83133	11°00'20.18696"E	1548.341	1499.091
st	976	45°41'03.77873	11°00'19.67671"E	1548.432	1499.183
st	977	45°41'03.70827	11°00'19.19758"E	1548.621	1499.372
st	978	45°41'03.60389	11°00'18.72780"E	1548.857	1499.607
st	979	45°41'03.46131	11°00'18.33137"E	1548.842	1499.592

Codice punto	Nome punto	Latitudine	Longitudine	Elev.	Quota
st	980	45°41'03.25084	11°00'17.99868"E	1548.607	1499.357
st	981	45°41'02.97174	11°00'17.74663"E	1548.259	1499.009
st	982	45°41'02.48123	11°00'17.57489"E	1547.689	1498.440
st	983	45°41'02.37930	11°00'17.56006"E	1547.578	1498.328
st	984	45°41'02.13904	11°00'17.56050"E	1547.411	1498.161
st	985	45°41'01.87805	11°00'17.60232"E	1547.215	1497.965
st	986	45°41'01.61309	11°00'17.69520"E	1547.000	1497.750
st	987	45°41'01.35853	11°00'17.84598"E	1546.910	1497.660
st	988	45°41'01.10544	11°00'18.05525"E	1546.893	1497.643
st	989	45°41'00.86492	11°00'18.29082"E	1546.934	1497.685
st	990	45°41'00.60954	11°00'18.54357"E	1546.975	1497.725
st	991	45°41'00.34788	11°00'18.80381"E	1547.027	1497.778
st	992	45°41'00.07540	11°00'19.06636"E	1547.129	1497.879
st	993	45°40'59.76749	11°00'19.34103"E	1547.264	1498.014
st	994	45°40'59.43119	11°00'19.61203"E	1547.477	1498.227
st	995	45°40'59.08501	11°00'19.86201"E	1547.665	1498.415
st	996	45°40'58.73901	11°00'20.09707"E	1547.951	1498.701
st	997	45°40'58.39749	11°00'20.29683"E	1548.098	1498.848
st	998	45°40'58.05090	11°00'20.52369"E	1548.224	1498.975
st	999	45°40'57.69296	11°00'20.75086"E	1548.397	1499.148
st	1000	45°40'57.35084	11°00'20.94943"E	1548.634	1499.385
st	1001	45°40'57.00937	11°00'21.11158"E	1548.865	1499.615
st	1002	45°40'56.67061	11°00'21.25169"E	1549.141	1499.891
st	1003	45°40'56.35298	11°00'21.34681"E	1549.664	1500.415
st	1004	45°40'56.04909	11°00'21.41400"E	1550.228	1500.978
st	1005	45°40'55.72075	11°00'21.48316"E	1550.760	1501.511
st	1006	45°40'55.36442	11°00'21.57860"E	1550.970	1501.720
st	1007	45°40'54.96930	11°00'21.70994"E	1550.972	1501.722
st	1008	45°40'54.59513	11°00'21.83962"E	1550.911	1501.661
st	1009	45°40'54.27239	11°00'21.94241"E	1550.869	1501.620
st	1010	45°40'53.97422	11°00'22.04874"E	1550.890	1501.641
st	1011	45°40'53.70712	11°00'22.14367"E	1551.002	1501.752
st	1012	45°40'53.55307	11°00'22.18307"E	1551.222	1501.973
st	1013	45°40'52.84397	11°00'22.55227"E	1550.678	1501.429
rif	1014	45°40'52.84378	11°00'22.55161"E	1550.680	1501.430
st	1015	45°40'53.48699	11°00'22.14251"E	1551.479	1502.230
st	1016	45°40'53.57559	11°00'22.06353"E	1551.577	1502.327
st	1017	45°40'53.84523	11°00'21.88816"E	1551.753	1502.503
st	1018	45°40'54.23823	11°00'21.69541"E	1552.247	1502.998
st	1019	45°40'54.66984	11°00'21.49124"E	1552.701	1503.452
st	1020	45°40'55.11245	11°00'21.27328"E	1553.281	1504.031
st	1021	45°40'55.57062	11°00'21.04262"E	1553.785	1504.536
st	1022	45°40'56.01935	11°00'20.79548"E	1554.248	1504.998
st	1023	45°40'56.44851	11°00'20.52785"E	1554.677	1505.427
st	1024	45°40'56.87111	11°00'20.23733"E	1555.184	1505.934
st	1025	45°40'57.27687	11°00'19.92763"E	1555.674	1506.425
st	1026	45°40'57.67810	11°00'19.59967"E	1556.103	1506.853
st	1027	45°40'58.06681	11°00'19.24847"E	1556.576	1507.326
st	1028	45°40'58.42950	11°00'18.91446"E	1556.985	1507.735
st	1029	45°40'58.78907	11°00'18.57775"E	1557.395	1508.145
st	1030	45°40'59.14923	11°00'18.21793"E	1557.807	1508.557
st	1031	45°40'59.47646	11°00'17.80990"E	1558.222	1508.972
st	1032	45°40'59.78674	11°00'17.40031"E	1558.609	1509.359
st	1033	45°41'00.05125	11°00'17.10697"E	1558.951	1509.701
t	1034	45°41'00.17258	11°00'17.00159"E	1559.054	1509.804
cab enel	1035	45°41'00.04639	11°00'16.79063"E	1559.314	1510.064
cab enel	1036	45°41'00.09854	11°00'16.73431"E	1559.359	1510.109
cab enel	1037	45°40'59.97824	11°00'16.68422"E	1559.337	1510.087
cab enel	1038	45°41'00.07156	11°00'16.75945"E	1559.338	1510.089

Codice punto	Nome punto	Latitudine	Longitudine	Elev.	Quota
cab enel	1039	45°41'00.16284	11°00'16.71350"E	1559.353	1510.104
cab enel	1040	45°41'00.09769	11°00'16.58176"E	1559.346	1510.096
st	1041	45°41'00.38379	11°00'16.85575"E	1559.261	1510.011
st	1042	45°41'00.43882	11°00'16.81209"E	1559.363	1510.114
st	1043	45°41'00.65122	11°00'16.63713"E	1559.776	1510.527
st	1044	45°41'00.90276	11°00'16.38355"E	1560.060	1510.811
st	1045	45°41'01.17086	11°00'16.00895"E	1560.354	1511.104
st	1046	45°41'01.44341	11°00'15.67336"E	1560.721	1511.472
st	1047	45°41'01.68016	11°00'15.52021"E	1561.024	1511.775
st	1048	45°41'01.92992	11°00'15.46936"E	1561.353	1512.103
st	1049	45°41'02.25033	11°00'15.48844"E	1561.627	1512.377
st	1050	45°41'02.63233	11°00'15.53679"E	1562.027	1512.778
st	1051	45°41'03.02513	11°00'15.58563"E	1562.369	1513.119
st	1052	45°41'03.39917	11°00'15.60744"E	1562.727	1513.478
st	1053	45°41'03.79318	11°00'15.62811"E	1562.990	1513.741
st	1054	45°41'04.19454	11°00'15.70393"E	1563.234	1513.985
st	1055	45°41'04.57811	11°00'15.84160"E	1563.607	1514.357
st	1056	45°41'04.95911	11°00'15.96690"E	1564.036	1514.787
st	1057	45°41'05.34363	11°00'16.03618"E	1564.375	1515.126
st	1058	45°41'05.66977	11°00'16.02215"E	1564.672	1515.423
st	1059	45°41'05.98843	11°00'15.93758"E	1564.915	1515.665
st	1060	45°41'06.31433	11°00'15.78684"E	1565.192	1515.943
st	1061	45°41'06.66235	11°00'15.60418"E	1565.502	1516.252
st	1062	45°41'07.03063	11°00'15.40391"E	1565.802	1516.553
st	1063	45°41'07.40601	11°00'15.20204"E	1566.176	1516.926
st	1064	45°41'07.78769	11°00'15.01110"E	1566.566	1517.317
st	1065	45°41'08.17319	11°00'14.83553"E	1567.001	1517.751
st	1066	45°41'09.06041	11°00'14.50965"E	1567.853	1518.604
st	1067	45°41'09.08114	11°00'14.49890"E	1567.917	1518.667
st	1068	45°41'09.26744	11°00'14.45405"E	1568.158	1518.908
st	1069	45°41'09.54109	11°00'14.39931"E	1568.483	1519.233
st	1070	45°41'09.82776	11°00'14.37796"E	1568.710	1519.460
st	1071	45°41'10.11377	11°00'14.39728"E	1568.945	1519.695
st	1072	45°41'10.38984	11°00'14.47521"E	1569.237	1519.987
st	1073	45°41'10.65455	11°00'14.61475"E	1569.525	1520.275
st	1074	45°41'10.89304	11°00'14.79086"E	1569.836	1520.586
st	1075	45°41'11.06436	11°00'14.95699"E	1570.058	1520.808
st	1076	45°41'11.40057	11°00'15.07830"E	1570.504	1521.254
st	1077	45°41'11.30078	11°00'14.74900"E	1570.270	1521.020
st	1078	45°41'11.20597	11°00'14.19963"E	1570.442	1521.193
st	1079	45°41'11.10868	11°00'13.81611"E	1570.910	1521.660
st	1080	45°41'11.01767	11°00'13.36513"E	1571.711	1522.461
st	1081	45°41'10.89285	11°00'12.76173"E	1572.917	1523.667
st	1082	45°41'10.71930	11°00'11.95294"E	1575.149	1525.899
st	1083	45°41'10.57119	11°00'11.35695"E	1577.272	1528.022
st	1084	45°41'10.41699	11°00'10.89001"E	1578.986	1529.737
st	1085	45°41'10.32383	11°00'10.96590"E	1578.867	1529.618
st	1086	45°41'10.44389	11°00'11.31108"E	1577.491	1528.242
st	1087	45°41'10.57723	11°00'11.75492"E	1575.917	1526.667
st	1088	45°41'10.70852	11°00'12.33561"E	1574.144	1524.894
st	1089	45°41'10.87052	11°00'13.10671"E	1572.330	1523.080
st	1090	45°41'11.01589	11°00'13.80095"E	1571.041	1521.792
st	1091	45°41'11.10479	11°00'14.23945"E	1570.519	1521.269
st	1092	45°41'11.12757	11°00'14.44316"E	1570.339	1521.089
st	1093	45°41'11.07836	11°00'14.58048"E	1570.033	1520.783
st	1094	45°41'11.02957	11°00'14.61940"E	1569.953	1520.704
st	1095	45°41'10.97588	11°00'14.63586"E	1569.897	1520.647
st	1096	45°41'11.34318	11°00'15.25005"E	1570.663	1521.414
st	1097	45°41'11.46761	11°00'15.37905"E	1570.850	1521.601

Codice punto	Nome punto	Latitudine	Longitudine	Elev.	Quota
st	1098	45°41'11.70356	11°00'15.68362"E	1571.325	1522.076
st	1099	45°41'11.90687	11°00'15.94404"E	1571.839	1522.590
st	1100	45°41'12.12407	11°00'16.22044"E	1572.458	1523.208
st	1101	45°41'12.36931	11°00'16.52061"E	1573.111	1523.861
st	1102	45°41'12.64691	11°00'16.87129"E	1573.745	1524.495
st	1103	45°41'12.88769	11°00'17.16939"E	1574.412	1525.162
st	1104	45°41'13.13576	11°00'17.46839"E	1575.028	1525.779
st	1105	45°41'13.36238	11°00'17.72652"E	1575.626	1526.376
st	1106	45°41'13.58378	11°00'17.96212"E	1576.240	1526.990
st	1107	45°41'13.82181	11°00'18.17950"E	1576.839	1527.589
st	1108	45°41'13.89629	11°00'18.39674"E	1577.245	1527.996
st	1109	45°41'13.90608	11°00'18.64472"E	1577.770	1528.520
st	1110	45°41'13.93147	11°00'18.86851"E	1577.937	1528.687
st	1111	45°41'13.95233	11°00'19.03535"E	1578.007	1528.758
st	1112	45°41'14.15144	11°00'19.62862"E	1578.234	1528.985
st	1113	45°41'14.14595	11°00'19.61374"E	1578.302	1529.052
st	1114	45°41'14.07824	11°00'19.39905"E	1578.213	1528.964
st	1115	45°41'14.02877	11°00'19.10716"E	1578.118	1528.868
st	1116	45°41'13.99302	11°00'18.88430"E	1577.934	1528.684
st	1117	45°41'13.99057	11°00'18.70406"E	1577.818	1528.568
st	1118	45°41'14.03201	11°00'18.52170"E	1577.653	1528.403
st	1119	45°41'14.06839	11°00'18.48197"E	1577.496	1528.247
st	1120	45°41'13.86947	11°00'18.80737"E	1577.834	1528.585
st	1121	45°41'14.00374	11°00'18.83278"E	1577.869	1528.619
st	1122	45°41'14.06581	11°00'18.48669"E	1577.482	1528.232
st	1123	45°41'14.07461	11°00'18.47942"E	1577.571	1528.321
st	1124	45°41'14.19172	11°00'18.48298"E	1577.796	1528.546
st	1125	45°41'14.43463	11°00'18.62864"E	1578.326	1529.076
st	1126	45°41'14.71386	11°00'18.77463"E	1578.955	1529.705
st	1127	45°41'14.99362	11°00'18.86972"E	1579.504	1530.254
st	1128	45°41'15.28073	11°00'18.90083"E	1580.063	1530.813
st	1129	45°41'15.62530	11°00'18.85223"E	1580.689	1531.439
st	1130	45°41'16.29207	11°00'18.65349"E	1581.981	1532.731
st	1131	45°41'16.36718	11°00'18.62054"E	1582.119	1532.869
st	1132	45°41'16.68262	11°00'18.45524"E	1582.788	1533.538
st	1133	45°41'17.34264	11°00'18.03691"E	1583.961	1534.711
st	1134	45°41'17.36662	11°00'18.02038"E	1584.061	1534.811
st	1135	45°41'17.56526	11°00'17.89422"E	1584.450	1535.200
st	1136	45°41'17.82812	11°00'17.72273"E	1585.046	1535.796
st	1137	45°41'18.09656	11°00'17.54359"E	1585.581	1536.331
st	1138	45°41'18.41614	11°00'17.32999"E	1586.299	1537.049
st	1139	45°41'18.72718	11°00'17.10468"E	1587.072	1537.823
st	1140	45°41'19.01712	11°00'16.83474"E	1587.796	1538.547
st	1141	45°41'19.29527	11°00'16.52168"E	1588.502	1539.252
st	1142	45°41'19.54632	11°00'16.20529"E	1589.266	1540.016
st	1143	45°41'19.77646	11°00'15.88396"E	1589.923	1540.673
st	1144	45°41'19.99008	11°00'15.55851"E	1590.571	1541.321
st	1145	45°41'20.20861	11°00'15.20495"E	1591.204	1541.954
st	1146	45°41'20.39361	11°00'14.87466"E	1591.756	1542.506
rif	1147	45°41'20.30457	11°00'14.67575"E	1591.829	1542.579
st	1148	45°41'22.49387	11°00'11.82223"E	1598.134	1548.884
st	1149	45°41'22.50144	11°00'11.81334"E	1598.161	1548.911
st	1150	45°41'23.02906	11°00'11.39252"E	1599.396	1550.146
st	1151	45°41'23.08407	11°00'11.34781"E	1599.532	1550.283
st	1152	45°41'23.31486	11°00'11.17673"E	1600.005	1550.755
st	1153	45°41'23.60598	11°00'10.95920"E	1600.673	1551.424
st	1154	45°41'24.16301	11°00'10.53753"E	1602.015	1552.765
st	1155	45°41'24.18355	11°00'10.51896"E	1602.134	1552.884
st	1156	45°41'24.37420	11°00'10.36925"E	1602.575	1553.325

Codice punto	Nome punto	Latitudine	Longitudine	Elev.	Quota
st	1157	45°41'24.63108	11°00'10.16310"E	1603.173	1553.924
st	1158	45°41'24.88757	11°00'09.95574"E	1603.811	1554.561
st	1159	45°41'25.18695	11°00'09.72035"E	1604.587	1555.337
st	1160	45°41'25.51942	11°00'09.50689"E	1605.410	1556.160
st	1161	45°41'25.86939	11°00'09.37133"E	1606.211	1556.961
st	1162	45°41'26.23039	11°00'09.31888"E	1606.909	1557.659
st	1163	45°41'26.61301	11°00'09.33251"E	1607.647	1558.397
st	1164	45°41'26.99261	11°00'09.39297"E	1608.427	1559.177
st	1165	45°41'27.36017	11°00'09.48064"E	1609.262	1560.012
st	1166	45°41'27.72060	11°00'09.61242"E	1610.081	1560.831
st	1167	45°41'28.08349	11°00'09.77278"E	1611.005	1561.756
st	1168	45°41'28.44973	11°00'09.94771"E	1611.941	1562.691
st	1169	45°41'28.82105	11°00'10.13303"E	1612.916	1563.666
st	1170	45°41'29.19545	11°00'10.33882"E	1613.823	1564.573
st	1171	45°41'29.57625	11°00'10.53223"E	1614.664	1565.414
st	1172	45°41'29.95364	11°00'10.67120"E	1615.332	1566.082
st	1173	45°41'30.27259	11°00'10.74182"E	1615.944	1566.695
rif	1174	45°41'30.68141	11°00'10.35195"E	1616.314	1567.064
st	1175	45°41'30.41333	11°00'10.75578"E	1616.242	1566.993
st	1176	45°41'30.44884	11°00'10.74943"E	1616.362	1567.112
st	1177	45°41'30.63790	11°00'10.71326"E	1616.693	1567.443
st	1178	45°41'30.83872	11°00'10.58338"E	1616.988	1567.739
st	1179	45°41'31.05720	11°00'10.33562"E	1617.375	1568.125
st	1180	45°41'31.26276	11°00'10.08762"E	1617.660	1568.410
st	1181	45°41'31.48822	11°00'09.84671"E	1618.105	1568.855
st	1182	45°41'31.74374	11°00'09.62355"E	1618.574	1569.325
st	1183	45°41'32.02614	11°00'09.46163"E	1619.078	1569.828
st	1184	45°41'32.33084	11°00'09.39279"E	1619.646	1570.397
st	1185	45°41'32.62979	11°00'09.39916"E	1620.353	1571.103
st	1186	45°41'32.92366	11°00'09.44232"E	1620.949	1571.700
st	1187	45°41'33.23910	11°00'09.49515"E	1621.618	1572.368
st	1188	45°41'33.56718	11°00'09.56978"E	1622.228	1572.979
st	1189	45°41'33.86758	11°00'09.68321"E	1622.811	1573.561
st	1190	45°41'34.14874	11°00'09.84767"E	1623.471	1574.222
st	1191	45°41'34.40558	11°00'10.05444"E	1624.230	1574.980
st	1192	45°41'34.63976	11°00'10.29981"E	1624.767	1575.518
st	1193	45°41'34.86938	11°00'10.56618"E	1625.397	1576.148
st	1194	45°41'35.06358	11°00'10.87634"E	1626.003	1576.753
st	1195	45°41'35.19456	11°00'11.23387"E	1626.782	1577.532
st	1196	45°41'35.26817	11°00'11.63967"E	1627.553	1578.303
st	1197	45°41'35.32016	11°00'12.07284"E	1628.372	1579.122
st	1198	45°41'35.36640	11°00'12.51481"E	1629.081	1579.831
st	1199	45°41'35.39832	11°00'12.96404"E	1629.667	1580.417
st	1200	45°41'35.40294	11°00'13.41462"E	1630.347	1581.097
st	1201	45°41'35.39942	11°00'13.87006"E	1631.023	1581.773
st	1202	45°41'35.37590	11°00'14.30546"E	1631.646	1582.396
st	1203	45°41'35.36648	11°00'14.74024"E	1632.297	1583.048
st	1204	45°41'35.36228	11°00'15.19883"E	1632.811	1583.561
st	1205	45°41'35.37255	11°00'15.65841"E	1633.370	1584.120
st	1206	45°41'35.42337	11°00'16.06473"E	1633.936	1584.686
st	1207	45°41'35.49263	11°00'16.38849"E	1634.406	1585.156
st	1208	45°41'35.58164	11°00'16.64964"E	1634.779	1585.529
st	1209	45°41'35.91271	11°00'16.77626"E	1635.068	1585.819
st	1210	45°41'35.92764	11°00'16.75492"E	1635.125	1585.876
st	1211	45°41'36.04392	11°00'16.67327"E	1634.948	1585.698
st	1212	45°41'36.15975	11°00'16.62076"E	1634.761	1585.512
st	1213	45°41'36.30794	11°00'16.60513"E	1634.535	1585.285
st	1214	45°41'36.38426	11°00'16.60726"E	1634.420	1585.170
st	1215	45°41'36.44805	11°00'16.60422"E	1634.432	1585.182

Codice punto	Nome punto	Latitudine	Longitudine	Elev.	Quota
st	1216	45°41'36.65337	11°00'16.61041"E	1634.271	1585.021
st	1217	45°41'36.88607	11°00'16.64095"E	1634.011	1584.762
st	1218	45°41'37.11835	11°00'16.68810"E	1633.722	1584.472
st	1219	45°41'37.36473	11°00'16.77286"E	1633.392	1584.142
st	1220	45°41'37.62003	11°00'16.88955"E	1633.070	1583.821
st	1221	45°41'37.88620	11°00'17.03186"E	1632.697	1583.447
st	1222	45°41'38.16899	11°00'17.15819"E	1632.491	1583.241
st	1223	45°41'38.47949	11°00'17.26807"E	1632.360	1583.111
st	1224	45°41'38.83515	11°00'17.32113"E	1632.184	1582.934
st	1225	45°41'39.21076	11°00'17.25797"E	1632.148	1582.898
st	1226	45°41'39.56406	11°00'17.12116"E	1632.130	1582.880
st	1227	45°41'39.87490	11°00'16.98788"E	1632.111	1582.862
st	1228	45°41'40.19027	11°00'16.85897"E	1631.949	1582.700
st	1229	45°41'40.49576	11°00'16.75955"E	1631.691	1582.441
st	1230	45°41'40.78349	11°00'16.67145"E	1631.200	1581.950
st	1231	45°41'41.05959	11°00'16.59727"E	1630.751	1581.501
st	1232	45°41'41.33614	11°00'16.51690"E	1630.099	1580.849
st	1233	45°41'41.59844	11°00'16.45150"E	1629.531	1580.282
st	1234	45°41'41.49529	11°00'16.31373"E	1629.661	1580.411
st	1235	45°41'41.46465	11°00'16.32902"E	1629.686	1580.436
st	1236	45°41'41.25863	11°00'16.41114"E	1630.113	1580.863
st	1237	45°41'41.02830	11°00'16.47249"E	1630.617	1581.368
st	1238	45°41'40.76673	11°00'16.54655"E	1631.105	1581.855
st	1239	45°41'40.49612	11°00'16.63419"E	1631.600	1582.351
st	1240	45°41'40.21204	11°00'16.72848"E	1631.866	1582.616
st	1241	45°41'39.90422	11°00'16.85123"E	1632.108	1582.858
st	1242	45°41'39.52834	11°00'17.01197"E	1632.107	1582.857
st	1243	45°41'39.23283	11°00'17.13300"E	1632.038	1582.788
st	1244	45°41'38.93891	11°00'17.19398"E	1632.059	1582.809
st	1245	45°41'38.63353	11°00'17.18918"E	1632.177	1582.927
st	1246	45°41'38.32000	11°00'17.10025"E	1632.320	1583.070
st	1247	45°41'38.01037	11°00'16.97254"E	1632.601	1583.351
st	1248	45°41'37.70449	11°00'16.81921"E	1632.960	1583.711
st	1249	45°41'37.43383	11°00'16.69441"E	1633.288	1584.038
st	1250	45°41'37.18055	11°00'16.59993"E	1633.574	1584.324
st	1251	45°41'36.89275	11°00'16.53012"E	1633.961	1584.711
st	1252	45°41'36.61901	11°00'16.49540"E	1634.261	1585.012
st	1253	45°41'36.39195	11°00'16.48448"E	1634.450	1585.200
st	1254	45°41'36.38349	11°00'16.48331"E	1634.515	1585.266
st	1255	45°41'36.21988	11°00'16.49208"E	1634.713	1585.463
st	1256	45°41'36.03583	11°00'16.53406"E	1634.901	1585.651
st	1257	45°41'35.86956	11°00'16.57466"E	1634.957	1585.708
st	1258	45°41'35.73560	11°00'16.53772"E	1634.477	1585.227
st	1259	45°41'35.58458	11°00'16.65235"E	1634.777	1585.527
st	1260	45°41'35.65741	11°00'16.82547"E	1635.028	1585.778
st	1261	45°41'35.72752	11°00'16.94782"E	1635.247	1585.998
st	1262	45°41'35.81325	11°00'17.06634"E	1635.544	1586.294
st	1263	45°41'35.94300	11°00'17.20618"E	1635.829	1586.580
st	1264	45°41'36.12424	11°00'17.41398"E	1636.264	1587.014
st	1265	45°41'36.34461	11°00'17.64615"E	1636.894	1587.644
st	1266	45°41'36.58693	11°00'17.85981"E	1637.578	1588.328
st	1267	45°41'36.84911	11°00'18.02490"E	1638.285	1589.036
st	1268	45°41'37.11047	11°00'18.17648"E	1638.781	1589.532
st	1269	45°41'37.38383	11°00'18.31296"E	1639.412	1590.162
st	1270	45°41'37.66947	11°00'18.41371"E	1639.918	1590.669
st	1271	45°41'37.94578	11°00'18.50866"E	1640.446	1591.196
st	1272	45°41'38.25263	11°00'18.58504"E	1641.065	1591.815
st	1273	45°41'38.52705	11°00'18.64261"E	1641.598	1592.348
st	1274	45°41'38.75541	11°00'18.69334"E	1642.085	1592.835

Codice punto	Nome punto	Latitudine	Longitudine	Elev.	Quota
st	1275	45°41'38.96664	11°00'18.73639"E	1642.517	1593.267
st	1276	45°41'39.14189	11°00'18.77612"E	1642.948	1593.699
st	1277	45°41'39.30716	11°00'18.82850"E	1643.294	1594.044
st	1278	45°41'39.52003	11°00'18.88848"E	1643.806	1594.556
st	1279	45°41'39.79352	11°00'18.99291"E	1644.428	1595.179
st	1280	45°41'40.03780	11°00'19.13349"E	1645.029	1595.780
st	1281	45°41'40.29230	11°00'19.32018"E	1645.706	1596.456
st	1282	45°41'40.53245	11°00'19.53801"E	1646.389	1597.140
st	1283	45°41'40.78420	11°00'19.76844"E	1647.105	1597.855
st	1284	45°41'41.04297	11°00'20.01699"E	1647.713	1598.463
st	1285	45°41'41.30669	11°00'20.28568"E	1648.355	1599.105
st	1286	45°41'41.57408	11°00'20.56101"E	1649.089	1599.839
st	1287	45°41'41.85731	11°00'20.86921"E	1649.696	1600.446
st	1288	45°41'42.13057	11°00'21.19464"E	1650.401	1601.151
st	1289	45°41'42.38099	11°00'21.49524"E	1651.170	1601.920
st	1290	45°41'42.61755	11°00'21.78863"E	1651.845	1602.595
st	1291	45°41'42.85047	11°00'22.06730"E	1652.522	1603.272
st	1292	45°41'43.09106	11°00'22.34915"E	1653.208	1603.958
st	1293	45°41'43.33607	11°00'22.62241"E	1653.879	1604.629
st	1294	45°41'43.57502	11°00'22.87855"E	1654.597	1605.347
st	1295	45°41'43.79464	11°00'23.10698"E	1655.243	1605.994
st	1296	45°41'44.00422	11°00'23.32933"E	1655.792	1606.542
st	1297	45°41'44.23991	11°00'23.56405"E	1656.444	1607.194
st	1298	45°41'44.48260	11°00'23.77683"E	1657.086	1607.837
st	1299	45°41'44.73594	11°00'23.97793"E	1657.593	1608.343
st	1300	45°41'44.99658	11°00'24.21548"E	1658.246	1608.996
st	1301	45°41'45.20180	11°00'24.43064"E	1658.841	1609.591
st	1302	45°41'45.39995	11°00'24.70173"E	1659.437	1610.187
st	1303	45°41'45.63765	11°00'25.04080"E	1659.940	1610.690
st	1304	45°41'45.88833	11°00'25.43181"E	1660.504	1611.254
st	1305	45°41'46.11557	11°00'25.78610"E	1661.109	1611.859
st	1306	45°41'46.32925	11°00'26.12881"E	1661.658	1612.408
st	1307	45°41'46.55045	11°00'26.48426"E	1662.264	1613.015
st	1308	45°41'46.75657	11°00'26.83053"E	1662.832	1613.582
st	1309	45°41'46.95601	11°00'27.15859"E	1663.342	1614.092
st	1310	45°41'47.00701	11°00'27.38244"E	1663.835	1614.585
st	1311	45°41'46.97777	11°00'27.57234"E	1664.428	1615.178
st	1312	45°41'46.92434	11°00'27.73188"E	1664.763	1615.513
st	1313	45°41'46.94414	11°00'27.87327"E	1664.964	1615.714
st	1314	45°41'46.98860	11°00'27.73606"E	1664.649	1615.399
st	1315	45°41'47.04811	11°00'27.62968"E	1664.315	1615.065
st	1316	45°41'47.18371	11°00'27.63967"E	1664.036	1614.786
st	1317	45°41'47.32047	11°00'27.75582"E	1664.248	1614.998
st	1318	45°41'47.49533	11°00'27.93923"E	1664.577	1615.327
lastre	1319	45°41'46.98274	11°00'29.52663"E	1664.259	1615.009
lastre	1320	45°41'47.47227	11°00'28.02327"E	1664.710	1615.460
lastre	1321	45°41'46.40432	11°00'27.32118"E	1664.719	1615.469
lastre	1322	45°41'45.97460	11°00'28.64281"E	1664.897	1615.647
sf	1323	45°41'46.83986	11°00'26.87572"E	1662.815	1613.566
sf	1324	45°41'46.95412	11°00'26.91482"E	1662.916	1613.667
sf	1325	45°41'46.90693	11°00'26.77800"E	1662.866	1613.616
sf	1326	45°41'46.55463	11°00'26.36878"E	1661.986	1612.736
sf	1327	45°41'46.50600	11°00'26.21729"E	1661.837	1612.587
sf	1328	45°41'46.60293	11°00'26.29469"E	1661.911	1612.661
sf	1329	45°41'47.32830	11°00'28.30136"E	1665.274	1616.024
sf	1330	45°41'47.28965	11°00'28.51794"E	1665.542	1616.292
sf	1331	45°41'47.20290	11°00'28.52154"E	1665.408	1616.158
sf	1332	45°41'47.19869	11°00'28.79354"E	1665.799	1616.549
sf	1333	45°41'47.14182	11°00'28.96335"E	1665.381	1616.132

Codice punto	Nome punto	Latitudine	Longitudine	Elev.	Quota
sf	1334	45°41'47.09728	11°00'28.84015"E	1665.590	1616.340
st	1335	45°41'47.55953	11°00'28.02303"E	1664.664	1615.414
st	1336	45°41'47.61453	11°00'28.09044"E	1664.882	1615.633
st	1337	45°41'47.83442	11°00'28.34241"E	1665.461	1616.211
st	1338	45°41'48.10319	11°00'28.59072"E	1666.082	1616.833
st	1339	45°41'48.44796	11°00'28.82221"E	1666.788	1617.539
st	1340	45°41'48.75032	11°00'28.95016"E	1667.439	1618.190
st	1341	45°41'49.09610	11°00'29.01834"E	1668.122	1618.872
st	1342	45°41'49.43529	11°00'29.04699"E	1668.807	1619.557
st	1343	45°41'49.79860	11°00'29.05718"E	1669.460	1620.210
st	1344	45°41'50.16167	11°00'29.06742"E	1670.174	1620.924
st	1345	45°41'50.51335	11°00'29.07613"E	1670.912	1621.662
st	1346	45°41'50.83478	11°00'29.08544"E	1671.507	1622.258
st	1347	45°41'51.13047	11°00'29.09456"E	1671.953	1622.703
st	1348	45°41'51.26669	11°00'29.47728"E	1673.768	1624.519
st	1349	45°41'51.38542	11°00'29.48716"E	1673.779	1624.530
st	1350	45°41'51.34447	11°00'29.11240"E	1672.156	1622.906
st	1351	45°41'51.36918	11°00'29.11074"E	1672.246	1622.996
st	1352	45°41'51.60753	11°00'29.11791"E	1672.647	1623.397
st	1353	45°41'51.92520	11°00'29.11956"E	1673.137	1623.887
st	1354	45°41'52.29247	11°00'29.12449"E	1673.745	1624.495
st	1355	45°41'52.69864	11°00'29.13071"E	1674.378	1625.128
st	1356	45°41'53.09918	11°00'29.13280"E	1675.127	1625.877
st	1357	45°41'53.48821	11°00'29.14557"E	1675.851	1626.601
st	1358	45°41'53.89870	11°00'29.16510"E	1676.616	1627.366
st	1359	45°41'54.31056	11°00'29.21171"E	1677.370	1628.120
st	1360	45°41'54.71574	11°00'29.31263"E	1678.065	1628.815
st	1361	45°41'55.10404	11°00'29.47996"E	1678.660	1629.411
st	1362	45°41'55.45239	11°00'29.70951"E	1679.176	1629.926
st	1363	45°41'55.73815	11°00'29.95438"E	1679.641	1630.392
st	1364	45°41'56.03634	11°00'30.24608"E	1680.075	1630.825
st	1365	45°41'56.33948	11°00'30.54422"E	1680.541	1631.291
st	1366	45°41'56.64937	11°00'30.83057"E	1681.014	1631.764
st	1367	45°41'56.97854	11°00'31.06137"E	1681.708	1632.458
st	1368	45°41'57.31593	11°00'31.16669"E	1682.440	1633.190
st	1369	45°41'57.65079	11°00'31.17923"E	1682.963	1633.713
st	1370	45°41'57.97371	11°00'31.11708"E	1683.409	1634.159
st	1371	45°41'58.32344	11°00'31.02259"E	1683.766	1634.516
st	1372	45°41'58.63736	11°00'30.96814"E	1684.144	1634.894
st	1373	45°41'58.91809	11°00'31.00821"E	1684.534	1635.285
st	1374	45°41'59.17220	11°00'31.15900"E	1684.971	1635.722
st	1375	45°41'59.44070	11°00'31.40706"E	1685.413	1636.163
st	1376	45°41'59.73749	11°00'31.70273"E	1685.758	1636.509
st	1377	45°42'00.01769	11°00'31.99698"E	1686.233	1636.983
st	1378	45°42'00.28094	11°00'32.29826"E	1686.630	1637.380
st	1379	45°42'00.52751	11°00'32.59611"E	1687.073	1637.824
st	1380	45°42'00.75637	11°00'32.87586"E	1687.491	1638.241
st	1381	45°42'01.00837	11°00'33.17942"E	1688.035	1638.785
st	1382	45°42'01.26887	11°00'33.46729"E	1688.525	1639.275
st	1383	45°42'01.56785	11°00'33.72394"E	1688.925	1639.676
st	1384	45°42'01.85719	11°00'33.90728"E	1689.309	1640.059
st	1385	45°42'02.15864	11°00'34.01727"E	1689.661	1640.411
st	1386	45°42'02.47679	11°00'34.09194"E	1689.982	1640.732
st	1387	45°42'02.78280	11°00'34.15533"E	1690.391	1641.141
st	1388	45°42'03.08547	11°00'34.22758"E	1690.873	1641.623
st	1389	45°42'03.40561	11°00'34.34020"E	1691.434	1642.184
st	1390	45°42'03.70945	11°00'34.48841"E	1691.924	1642.674
st	1391	45°42'03.98004	11°00'34.65528"E	1692.489	1643.239
st	1392	45°42'04.21740	11°00'34.81308"E	1693.008	1643.758

Codice punto	Nome punto	Latitudine	Longitudine	Elev.	Quota
st	1393	45°42'04.45309	11°00'34.93973"E	1693.376	1644.126
st	1394	45°42'04.70617	11°00'35.04471"E	1693.828	1644.578
st	1395	45°42'04.98652	11°00'35.15758"E	1694.460	1645.210
st	1396	45°42'05.28335	11°00'35.27691"E	1695.133	1645.883
st	1397	45°42'05.59689	11°00'35.39018"E	1695.803	1646.553
st	1398	45°42'05.90640	11°00'35.49087"E	1696.396	1647.146
st	1399	45°42'06.23067	11°00'35.57030"E	1697.053	1647.803
st	1400	45°42'06.53880	11°00'35.62526"E	1697.639	1648.389
st	1401	45°42'06.84058	11°00'35.64867"E	1698.316	1649.066
st	1402	45°42'07.15412	11°00'35.64209"E	1698.814	1649.565
st	1403	45°42'07.45300	11°00'35.58215"E	1699.417	1650.168
st	1404	45°42'07.75905	11°00'35.46285"E	1699.700	1650.450
st	1405	45°42'08.03877	11°00'35.32411"E	1700.195	1650.945
st	1406	45°42'08.29116	11°00'35.17415"E	1700.736	1651.486
st	1407	45°42'08.52383	11°00'35.00617"E	1701.239	1651.989
st	1408	45°42'08.68639	11°00'34.88069"E	1701.559	1652.310
st	1409	45°42'08.82051	11°00'34.77778"E	1701.867	1652.617
st	1410	45°42'09.03158	11°00'34.61393"E	1702.270	1653.021
st	1411	45°42'09.26234	11°00'34.41688"E	1702.667	1653.417
st	1412	45°42'09.51340	11°00'34.19534"E	1703.101	1653.851
st	1413	45°42'09.75287	11°00'33.97273"E	1703.462	1654.212
st	1414	45°42'10.00176	11°00'33.71649"E	1703.822	1654.572
st	1415	45°42'10.24726	11°00'33.42338"E	1704.239	1654.989
st	1416	45°42'10.49178	11°00'33.07945"E	1704.589	1655.340
st	1417	45°42'10.72169	11°00'32.71925"E	1704.965	1655.715
st	1418	45°42'10.95697	11°00'32.35637"E	1705.338	1656.088
st	1419	45°42'11.21165	11°00'32.00956"E	1705.732	1656.482
st	1420	45°42'11.45930	11°00'31.74503"E	1706.047	1656.797
st	1421	45°42'11.71168	11°00'31.54043"E	1706.420	1657.170
st	1422	45°42'11.95013	11°00'31.46359"E	1706.738	1657.488
st	1423	45°42'12.16362	11°00'31.51961"E	1707.027	1657.777
st	1424	45°42'12.31141	11°00'31.65614"E	1707.336	1658.086
st	1425	45°42'12.41191	11°00'31.87233"E	1707.704	1658.454
st	1426	45°42'12.43958	11°00'32.14702"E	1708.117	1658.867
st	1427	45°42'12.40013	11°00'32.38609"E	1708.530	1659.281
st	1428	45°42'12.28954	11°00'32.63376"E	1709.021	1659.771
st	1429	45°42'12.10602	11°00'32.84683"E	1709.598	1660.348
st	1430	45°42'11.91366	11°00'33.03745"E	1710.085	1660.836
st	1431	45°42'11.69973	11°00'33.25484"E	1710.518	1661.269
st	1432	45°42'11.49113	11°00'33.49007"E	1710.968	1661.718
st	1433	45°42'11.29309	11°00'33.78565"E	1711.346	1662.097
st	1434	45°42'11.12638	11°00'34.14406"E	1711.676	1662.427
st	1435	45°42'11.00238	11°00'34.56207"E	1712.029	1662.779
st	1436	45°42'10.90985	11°00'35.02490"E	1712.429	1663.179
st	1437	45°42'10.85431	11°00'35.49224"E	1712.856	1663.606
st	1438	45°42'10.82506	11°00'35.98765"E	1713.351	1664.101
st	1439	45°42'10.84055	11°00'36.47088"E	1713.858	1664.608
st	1440	45°42'10.89681	11°00'36.88452"E	1714.256	1665.006
st	1441	45°42'10.97946	11°00'37.25376"E	1714.633	1665.383
st	1442	45°42'11.08823	11°00'37.64987"E	1715.097	1665.848
st	1443	45°42'11.21293	11°00'38.06366"E	1715.566	1666.316
st	1444	45°42'11.31250	11°00'38.42338"E	1716.159	1666.909
st	1445	45°42'11.37745	11°00'38.68876"E	1716.541	1667.291
st	1446	45°42'11.46700	11°00'39.07193"E	1717.035	1667.785
st	1447	45°42'11.56476	11°00'39.44696"E	1717.460	1668.210
st	1448	45°42'11.67354	11°00'39.87108"E	1717.900	1668.650
st	1449	45°42'11.74478	11°00'40.26379"E	1718.346	1669.097
st	1450	45°42'11.75900	11°00'40.57835"E	1718.656	1669.407
st	1451	45°42'11.73230	11°00'40.86796"E	1718.996	1669.746

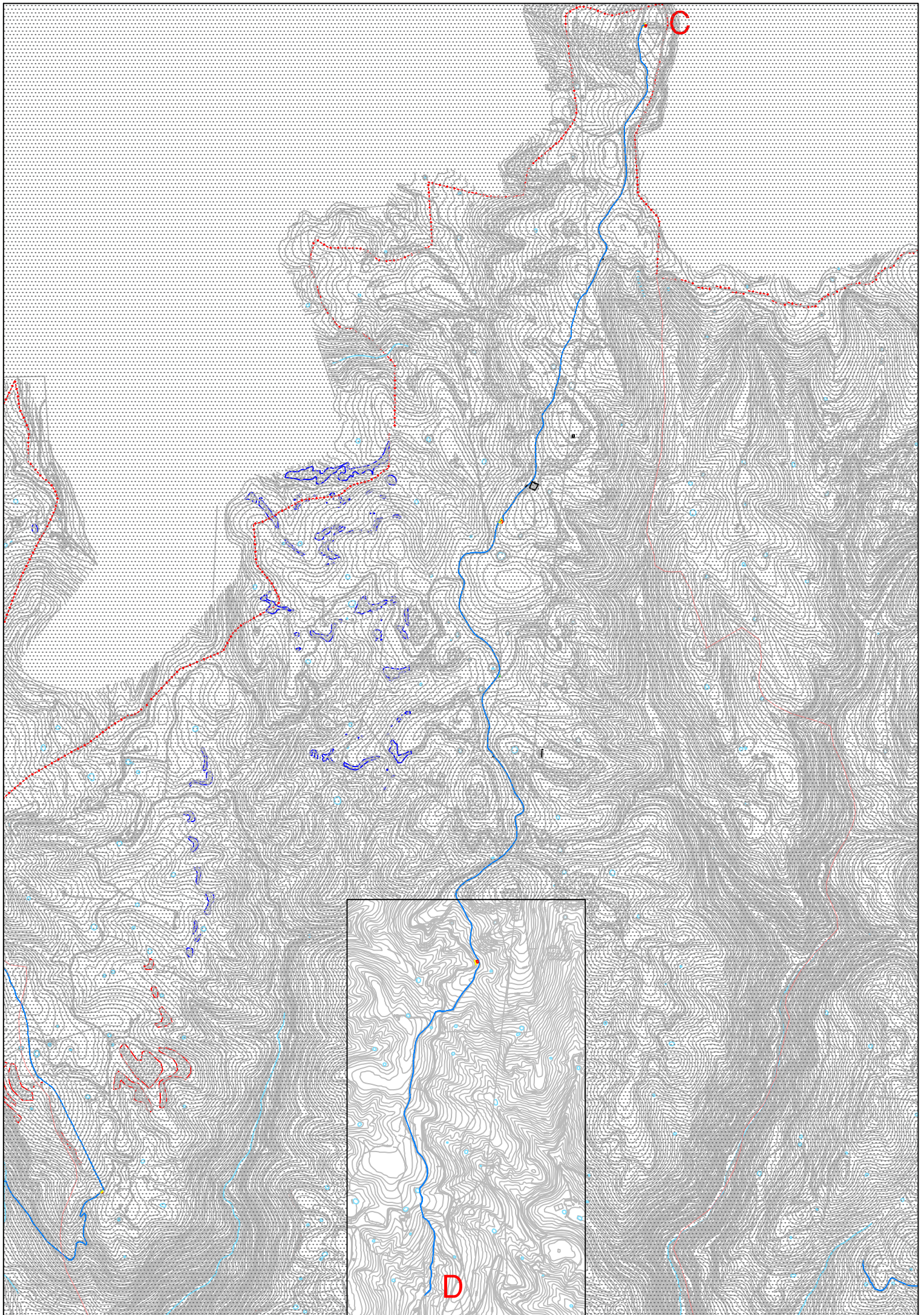
Codice punto	Nome punto	Latitudine	Longitudine	Elev.	Quota
st	1452	45°42'11.65819	11°00'41.12934"E	1719.374	1670.124
st	1453	45°42'11.58366	11°00'41.31695"E	1719.678	1670.428
st	1454	45°42'11.46911	11°00'41.56055"E	1719.975	1670.726
st	1455	45°42'11.29391	11°00'41.86257"E	1720.439	1671.189
st	1456	45°42'11.12997	11°00'42.18452"E	1720.948	1671.698
st	1457	45°42'10.98970	11°00'42.54872"E	1721.601	1672.351
st	1458	45°42'10.89004	11°00'42.94054"E	1722.243	1672.993
st	1459	45°42'10.84193	11°00'43.35873"E	1722.788	1673.538
st	1460	45°42'10.83447	11°00'43.77594"E	1723.271	1674.021
st	1461	45°42'10.85101	11°00'44.21425"E	1723.842	1674.592
st	1462	45°42'10.88229	11°00'44.64934"E	1724.319	1675.069
st	1463	45°42'10.88348	11°00'45.05717"E	1724.797	1675.548
st	1464	45°42'10.82204	11°00'45.44058"E	1725.150	1675.900
st	1465	45°42'10.68591	11°00'45.81790"E	1725.530	1676.280
st	1466	45°42'10.51424	11°00'46.15701"E	1726.023	1676.773
st	1467	45°42'10.39931	11°00'46.50022"E	1726.467	1677.217
st	1468	45°42'10.40516	11°00'46.83039"E	1726.941	1677.692
st	1469	45°42'10.51863	11°00'47.07650"E	1727.331	1678.081
st	1470	45°42'10.72494	11°00'47.21413"E	1727.614	1678.364
st	1471	45°42'10.96129	11°00'47.22408"E	1727.934	1678.685
st	1472	45°42'11.21293	11°00'47.15462"E	1728.338	1679.089
st	1473	45°42'11.47231	11°00'47.02782"E	1728.780	1679.530
st	1474	45°42'11.70244	11°00'46.84348"E	1729.344	1680.094
st	1475	45°42'11.87463	11°00'46.60837"E	1729.911	1680.662
st	1476	45°42'12.00283	11°00'46.29677"E	1730.325	1681.075
st	1477	45°42'12.09349	11°00'45.93718"E	1730.674	1681.424
st	1478	45°42'12.20279	11°00'45.59332"E	1731.173	1681.924
st	1479	45°42'12.36744	11°00'45.36490"E	1731.530	1682.280
st	1480	45°42'12.53616	11°00'45.28053"E	1731.961	1682.712
st	1481	45°42'12.73856	11°00'45.28501"E	1732.377	1683.127
st	1482	45°42'13.00466	11°00'45.36339"E	1732.906	1683.656
st	1483	45°42'13.27868	11°00'45.42462"E	1733.275	1684.025
st	1484	45°42'13.56731	11°00'45.40980"E	1733.582	1684.332
st	1485	45°42'13.84761	11°00'45.31602"E	1733.946	1684.696
st	1486	45°42'14.11510	11°00'45.15109"E	1734.397	1685.148
st	1487	45°42'14.35442	11°00'44.91900"E	1734.907	1685.657
st	1488	45°42'14.55368	11°00'44.61327"E	1735.454	1686.204
st	1489	45°42'14.72775	11°00'44.22579"E	1735.943	1686.693
st	1490	45°42'14.88902	11°00'43.79956"E	1736.521	1687.272
st	1491	45°42'15.05696	11°00'43.41721"E	1737.127	1687.878
st	1492	45°42'15.24641	11°00'43.08129"E	1737.685	1688.435
st	1493	45°42'15.46602	11°00'42.78052"E	1738.296	1689.046
st	1494	45°42'15.71810	11°00'42.54612"E	1738.835	1689.586
st	1495	45°42'15.99965	11°00'42.37516"E	1739.540	1690.290
st	1496	45°42'16.30076	11°00'42.23296"E	1740.168	1690.918
st	1497	45°42'16.62756	11°00'42.09673"E	1740.742	1691.492
st	1498	45°42'16.96171	11°00'41.98065"E	1741.318	1692.068
rif	1499	45°42'11.60512	11°00'39.80567"E	1717.812	1668.562
rif	1500	45°42'04.41141	11°00'35.04164"E	1693.441	1644.191
st	1501	45°42'04.39008	11°00'34.96647"E	1693.238	1643.988
st	1502	45°42'04.33265	11°00'35.03423"E	1693.441	1644.192
st	1503	45°42'04.29342	11°00'35.50455"E	1694.738	1645.488
st	1504	45°42'04.27236	11°00'35.82925"E	1695.664	1646.414
st	1505	45°42'04.17470	11°00'35.85969"E	1695.649	1646.400
st	1506	45°42'04.19845	11°00'35.54862"E	1694.741	1645.491
st	1507	45°42'04.20761	11°00'35.18366"E	1693.722	1644.472
st	1508	45°42'04.17647	11°00'34.97328"E	1693.162	1643.913
st	1509	45°42'04.12484	11°00'34.82091"E	1692.827	1643.578
sf	1510	45°41'59.25078	11°00'35.98025"E	1707.453	1658.203

Codice punto	Nome punto	Latitudine	Longitudine	Elev.	Quota
sf	1511	45°41'59.14587	11°00'35.80144"E	1707.029	1657.779
sf	1512	45°41'59.25520	11°00'35.77933"E	1707.241	1657.991
st	1513	45°41'55.45791	11°00'38.08011"E	1708.098	1658.849
st	1514	45°41'55.51741	11°00'38.21806"E	1708.353	1659.104
st	1515	45°41'55.44067	11°00'38.21748"E	1708.226	1658.976
st	1516	45°41'54.99431	11°00'38.07700"E	1707.469	1658.219
st	1517	45°41'54.91024	11°00'38.16374"E	1707.337	1658.088
st	1518	45°41'54.98579	11°00'38.18770"E	1707.403	1658.154
st	1519	45°41'54.88096	11°00'38.62041"E	1707.506	1658.256
st	1520	45°41'54.91889	11°00'38.74277"E	1707.805	1658.555
st	1521	45°41'54.96035	11°00'38.64734"E	1707.655	1658.406
st	1522	45°41'55.41930	11°00'38.78937"E	1708.759	1659.510
st	1523	45°41'55.50412	11°00'38.67830"E	1708.781	1659.531
st	1524	45°41'55.42551	11°00'38.67326"E	1708.770	1659.520

RETI TECNOLOGICHE E VIABILITA' MALGHE DELLA LESSINIA
- Comuni di S. Anna d'Alfaedo, Erbezzo e Bosco Chiesanuova -

PL72 - LIBRETTI MISURE

TRACCIATO C-D_SUD



LIBRETTO GPS

File:

N.Gruppo: 1

Nome Gruppo: TRATTO C-D sud

Descrizione:

Commento:

Data: 13/09/2019

Codice punto	Nome punto	Latitudine	Longitudine	Elev.	Quota
st	1	45°39'42.90755	10°59'55.97418"E	1412.494	1365.065
st	2	45°39'42.90626	10°59'55.97306"E	1412.531	1365.102
st	3	45°39'42.94628	10°59'56.06904"E	1412.539	1365.110
st	4	45°39'43.06664	10°59'56.15969"E	1412.662	1365.233
st	5	45°39'43.20794	10°59'56.26549"E	1412.351	1364.922
st	6	45°39'43.41598	10°59'56.35479"E	1412.803	1365.374
st	7	45°39'43.68470	10°59'56.41951"E	1413.089	1365.660
st	8	45°39'43.96030	10°59'56.43374"E	1413.163	1365.734
st	9	45°39'44.23113	10°59'56.38507"E	1413.233	1365.804
st	10	45°39'44.47908	10°59'56.22460"E	1413.307	1365.878
st	11	45°39'44.72353	10°59'56.06429"E	1413.639	1366.210
st	12	45°39'44.99632	10°59'55.97146"E	1414.408	1366.979
st	13	45°39'45.31811	10°59'55.91791"E	1415.052	1367.623
st	14	45°39'45.62147	10°59'55.92949"E	1415.981	1368.552
st	15	45°39'45.88803	10°59'56.08424"E	1417.027	1369.598
st	16	45°39'46.12153	10°59'56.37717"E	1418.303	1370.874
st	17	45°39'46.35740	10°59'56.69413"E	1419.786	1372.357
st	18	45°39'46.56763	10°59'56.92305"E	1421.042	1373.613
st	19	45°39'46.73611	10°59'57.08481"E	1421.913	1374.484
st	20	45°39'46.91826	10°59'57.24122"E	1422.808	1375.378
st	21	45°39'47.12559	10°59'57.40381"E	1423.462	1376.033
st	22	45°39'47.34215	10°59'57.57553"E	1424.133	1376.704
st	23	45°39'47.58857	10°59'57.69660"E	1424.514	1377.085
st	24	45°39'47.83159	10°59'57.79108"E	1424.863	1377.434
st	25	45°39'48.09161	10°59'57.85790"E	1425.265	1377.836
st	26	45°39'48.36049	10°59'57.90179"E	1425.688	1378.259
st	27	45°39'48.63245	10°59'57.91541"E	1426.057	1378.628
st	28	45°39'48.89920	10°59'57.90630"E	1426.627	1379.198
st	29	45°39'49.14365	10°59'57.84738"E	1427.181	1379.752
st	30	45°39'49.39586	10°59'57.80607"E	1427.587	1380.157
st	31	45°39'49.64718	10°59'57.70095"E	1428.200	1380.771
st	32	45°39'49.89960	10°59'57.56842"E	1428.789	1381.360
st	33	45°39'50.15624	10°59'57.42823"E	1429.383	1381.954
st	34	45°39'50.40506	10°59'57.28183"E	1429.846	1382.417
st	35	45°39'50.65190	10°59'57.09662"E	1430.143	1382.714

Codice punto	Nome punto	Latitudine	Longitudine	Elev.	Quota
st	36	45°39'50.89850	10°59'56.91735"E	1430.550	1383.121
st	37	45°39'51.13048	10°59'56.69726"E	1431.072	1383.643
st	38	45°39'51.35438	10°59'56.44658"E	1431.266	1383.837
st	39	45°39'51.54083	10°59'56.20537"E	1431.737	1384.308
st	40	45°39'51.71782	10°59'55.97765"E	1432.411	1384.982
st	41	45°39'51.85348	10°59'55.77479"E	1432.965	1385.536
st	42	45°39'51.96564	10°59'55.64471"E	1433.724	1386.295
st	43	45°39'52.14677	10°59'55.52518"E	1434.323	1386.894
st	44	45°39'52.88755	10°59'55.17813"E	1435.779	1388.350
st	45	45°39'52.88500	10°59'55.17440"E	1435.650	1388.221
st	46	45°39'52.88885	10°59'55.17129"E	1435.699	1388.269
st	47	45°39'53.03495	10°59'55.11887"E	1435.921	1388.492
st	48	45°39'53.23224	10°59'55.05131"E	1436.194	1388.765
st	49	45°39'53.44125	10°59'54.96305"E	1436.603	1389.174
st	50	45°39'53.65335	10°59'54.87879"E	1437.009	1389.580
st	51	45°39'53.86076	10°59'54.78262"E	1437.574	1390.145
st	52	45°39'54.06414	10°59'54.67364"E	1438.051	1390.622
st	53	45°39'54.24972	10°59'54.57192"E	1438.531	1391.102
st	54	45°39'54.26275	10°59'54.56829"E	1438.491	1391.062
st	55	45°39'54.26221	10°59'54.57468"E	1438.474	1391.045
st	56	45°39'54.26426	10°59'54.57834"E	1438.469	1391.040
st	57	45°39'54.26551	10°59'54.58154"E	1438.452	1391.023
enel	58	45°39'51.32219	10°59'56.52823"E	1431.141	1383.712
enel	59	45°39'42.68963	10°59'56.02248"E	1411.369	1363.940
enel	60	45°39'42.53538	10°59'55.99000"E	1410.509	1363.080
enel	61	45°39'42.21456	10°59'56.14603"E	1408.354	1360.925
enel	62	45°39'42.03985	10°59'56.56630"E	1406.431	1359.002
enel	63	45°39'41.92000	10°59'57.07060"E	1404.243	1356.814
enel	64	45°39'41.80073	10°59'57.59218"E	1401.960	1354.530
enel	65	45°39'41.74097	10°59'57.92188"E	1400.623	1353.194
enel	66	45°39'41.65127	10°59'58.07446"E	1399.774	1352.345
enel	67	45°39'41.57223	10°59'58.01158"E	1399.296	1351.867
enel	68	45°39'41.53783	10°59'57.84527"E	1398.800	1351.371
enel	69	45°39'41.42150	10°59'57.44250"E	1397.350	1349.921
enel	70	45°39'41.25691	10°59'56.99573"E	1395.769	1348.340
enel	71	45°39'41.06024	10°59'56.68840"E	1393.946	1346.517
enel	72	45°39'40.89442	10°59'56.60372"E	1392.738	1345.309
enel	73	45°39'40.73757	10°59'56.61237"E	1391.569	1344.139
enel	74	45°39'40.58866	10°59'56.77446"E	1390.125	1342.696
enel	75	45°39'40.38389	10°59'57.15674"E	1387.329	1339.900
enel	76	45°39'40.18504	10°59'57.52710"E	1384.710	1337.281
enel	77	45°39'39.97579	10°59'57.82974"E	1382.257	1334.828
lastre	78	45°39'39.86968	10°59'57.98338"E	1381.528	1334.098
st	79	45°39'39.93063	10°59'57.89631"E	1381.686	1334.257
st	80	45°39'39.74717	10°59'58.00637"E	1380.320	1332.891
st	81	45°39'39.47080	10°59'58.17546"E	1378.410	1330.981
st	82	45°39'39.23008	10°59'58.33211"E	1377.054	1329.625
st	83	45°39'39.01597	10°59'58.43440"E	1375.614	1328.185
st	84	45°39'38.77012	10°59'58.65804"E	1373.978	1326.548
st	85	45°39'38.58492	10°59'58.89732"E	1372.056	1324.627
st	86	45°39'38.35725	10°59'59.08067"E	1369.946	1322.517
st	87	45°39'38.10379	10°59'59.19671"E	1368.387	1320.958
st	88	45°39'37.85435	10°59'59.23949"E	1367.171	1319.741
st	89	45°39'37.59201	10°59'59.22237"E	1365.611	1318.182
st	90	45°39'37.51824	10°59'59.21093"E	1365.030	1317.601
st	91	45°39'37.30648	10°59'59.30291"E	1363.737	1316.308
st	92	45°39'37.07401	10°59'59.27816"E	1362.354	1314.925
st	93	45°39'36.88122	10°59'59.20438"E	1361.110	1313.681
st	94	45°39'36.87663	10°59'59.20593"E	1361.066	1313.637

Codice punto	Nome punto	Latitudine	Longitudine	Elev.	Quota
st	95	45°39'36.87615	10°59'59.20612"E	1361.034	1313.605
st	96	45°39'36.41083	10°59'59.10340"E	1359.281	1311.851
st	97	45°39'36.41085	10°59'59.10419"E	1359.296	1311.867
st	98	45°39'36.17978	10°59'59.05495"E	1358.106	1310.677
st	99	45°39'35.89140	10°59'58.97867"E	1356.789	1309.359
st	100	45°39'35.70513	10°59'58.94079"E	1355.924	1308.495
st	101	45°39'35.44312	10°59'58.92458"E	1354.604	1307.175
st	102	45°39'35.21371	10°59'58.88143"E	1352.848	1305.419
st	103	45°39'34.95416	10°59'58.86043"E	1351.463	1304.034
st	104	45°39'34.68354	10°59'58.87007"E	1350.054	1302.625
st	105	45°39'34.68559	10°59'58.86574"E	1350.069	1302.640
st	106	45°39'32.83061	10°59'58.50839"E	1339.734	1292.305
st	107	45°39'32.83135	10°59'58.50843"E	1339.735	1292.306
st	108	45°39'32.67401	10°59'58.35352"E	1338.889	1291.460
st	109	45°39'32.42484	10°59'58.16644"E	1337.250	1289.821
st	110	45°39'32.06167	10°59'58.05271"E	1335.941	1288.511
st	111	45°39'32.03437	10°59'58.05622"E	1336.097	1288.668
st	112	45°39'31.99584	10°59'58.05910"E	1335.976	1288.547
st	113	45°39'31.98330	10°59'58.06079"E	1335.999	1288.570
st	114	45°39'31.98835	10°59'58.05949"E	1335.965	1288.536
st	115	45°39'31.68867	10°59'58.10826"E	1334.243	1286.814
st	116	45°39'31.55206	10°59'58.16113"E	1333.328	1285.899
st	117	45°39'31.54069	10°59'58.16923"E	1333.351	1285.922
st	118	45°39'31.28367	10°59'58.25170"E	1331.929	1284.500
st	119	45°39'31.28405	10°59'58.25129"E	1331.912	1284.483
st	120	45°39'30.57284	10°59'58.23635"E	1330.355	1282.926
st	121	45°39'30.57102	10°59'58.23879"E	1330.370	1282.941
st	122	45°39'30.00104	10°59'58.02591"E	1328.984	1281.555
st	123	45°39'30.00047	10°59'58.02505"E	1328.978	1281.549
st	124	45°39'29.29840	10°59'57.79476"E	1328.318	1280.889
st	125	45°39'29.29623	10°59'57.80161"E	1328.292	1280.863
st	126	45°39'29.30282	10°59'57.79997"E	1328.283	1280.854
st	127	45°39'28.90090	10°59'58.00366"E	1327.135	1279.706
st	128	45°39'28.85337	10°59'57.96860"E	1327.184	1279.755
st	129	45°39'28.62487	10°59'57.94412"E	1326.238	1278.809
st	130	45°39'28.37946	10°59'57.91785"E	1325.573	1278.144
st	131	45°39'28.37934	10°59'57.91749"E	1325.562	1278.133
st	132	45°39'28.29669	10°59'57.89468"E	1325.371	1277.942
st	133	45°39'28.09922	10°59'57.77682"E	1324.932	1277.503
st	134	45°39'27.97205	10°59'57.62763"E	1324.645	1277.216
st	135	45°39'27.82064	10°59'57.40969"E	1324.130	1276.701
st	136	45°39'27.66863	10°59'57.14035"E	1323.581	1276.152
st	137	45°39'27.52388	10°59'56.89744"E	1323.200	1275.770
st	138	45°39'27.39622	10°59'56.67914"E	1322.629	1275.200
st	139	45°39'27.28378	10°59'56.47676"E	1322.027	1274.598
st	140	45°39'27.18291	10°59'56.24660"E	1320.995	1273.566
st	141	45°39'27.00886	10°59'56.03371"E	1320.109	1272.680
st	142	45°39'26.74725	10°59'55.82931"E	1319.267	1271.838
st	143	45°39'26.45489	10°59'55.67260"E	1318.219	1270.790
st	144	45°39'26.14707	10°59'55.49652"E	1316.946	1269.517
st	145	45°39'25.84069	10°59'55.32810"E	1315.685	1268.255
st	146	45°39'25.49655	10°59'55.20212"E	1314.734	1267.305
st	147	45°39'25.12152	10°59'55.12566"E	1313.915	1266.486
st	148	45°39'24.77002	10°59'54.98044"E	1313.325	1265.896
st	149	45°39'24.17881	10°59'54.79808"E	1310.709	1263.280
st	150	45°39'24.17868	10°59'54.79638"E	1310.686	1263.257
st	151	45°39'24.03197	10°59'54.76420"E	1310.148	1262.718
st	152	45°39'23.71387	10°59'54.67744"E	1308.671	1261.242
st	153	45°39'23.38763	10°59'54.55588"E	1307.395	1259.966

Codice punto	Nome punto	Latitudine	Longitudine	Elev.	Quota
st	154	45°39'23.07051	10°59'54.48161"E	1306.174	1258.744
st	155	45°39'22.71979	10°59'54.47206"E	1304.709	1257.280
st	156	45°39'22.36615	10°59'54.50230"E	1303.460	1256.031
st	157	45°39'22.01475	10°59'54.57499"E	1302.514	1255.085
st	158	45°39'21.69893	10°59'54.66759"E	1301.569	1254.140
st	159	45°39'21.38634	10°59'54.72082"E	1300.577	1253.148
st	160	45°39'21.17938	10°59'54.74947"E	1299.951	1252.522
st	161	45°39'20.90641	10°59'54.79397"E	1299.001	1251.572
st	162	45°39'20.61632	10°59'54.91439"E	1298.286	1250.857
st	163	45°39'20.32588	10°59'55.10850"E	1297.623	1250.194
st	164	45°39'20.03893	10°59'55.35024"E	1296.575	1249.146
st	165	45°39'19.79525	10°59'55.59544"E	1296.088	1248.658
st	166	45°39'19.59879	10°59'55.79400"E	1295.650	1248.221
st	167	45°39'19.40733	10°59'55.98373"E	1295.155	1247.726
st	168	45°39'19.18491	10°59'56.18951"E	1294.920	1247.491
st	169	45°39'18.98980	10°59'56.41116"E	1294.072	1246.643
st	170	45°39'18.76347	10°59'56.68839"E	1293.190	1245.761
st	171	45°39'18.59554	10°59'56.92079"E	1292.800	1245.371
st	172	45°39'18.41650	10°59'57.19817"E	1292.408	1244.979
st	173	45°39'18.15514	10°59'57.53492"E	1291.882	1244.453
st	174	45°39'17.83811	10°59'57.89671"E	1291.543	1244.114
st	175	45°39'17.55409	10°59'58.22515"E	1290.810	1243.381
st	176	45°39'17.25743	10°59'58.93392"E	1289.090	1241.661
st	177	45°39'17.25621	10°59'58.93403"E	1289.085	1241.656
st	178	45°39'17.20773	10°59'59.09739"E	1288.957	1241.528
st	179	45°39'17.05729	10°59'59.53378"E	1288.181	1240.752
st	180	45°39'16.89785	11°00'00.06192"E	1287.226	1239.796
st	181	45°39'16.76530	11°00'00.50695"E	1285.960	1238.531
st	182	45°39'16.65104	11°00'00.95720"E	1284.210	1236.780
st	183	45°39'16.54917	11°00'01.40039"E	1282.734	1235.304
st	184	45°39'16.42185	11°00'01.83180"E	1281.485	1234.056
st	185	45°39'16.29314	11°00'02.29972"E	1280.253	1232.824
st	186	45°39'16.17459	11°00'02.66927"E	1279.222	1231.792
st	187	45°39'16.09419	11°00'02.92225"E	1278.702	1231.273
st	188	45°39'15.92570	11°00'03.38227"E	1277.774	1230.345
st	189	45°39'15.70978	11°00'03.90825"E	1276.769	1229.340
st	190	45°39'15.48260	11°00'04.45774"E	1275.041	1227.612
st	191	45°39'15.16684	11°00'05.19459"E	1274.512	1227.083
st	192	45°39'15.16633	11°00'05.19421"E	1274.496	1227.067
st	193	45°39'15.12164	11°00'05.29186"E	1274.339	1226.909
st	194	45°39'14.90341	11°00'05.68488"E	1273.177	1225.748
st	195	45°39'14.59803	11°00'06.05694"E	1271.992	1224.563
st	196	45°39'14.12250	11°00'06.28067"E	1270.243	1222.814
st	197	45°39'13.82560	11°00'06.32076"E	1268.720	1221.291
st	198	45°39'13.61588	11°00'06.30686"E	1267.936	1220.507
st	199	45°39'13.60685	11°00'06.31442"E	1267.931	1220.502
st	200	45°39'13.50222	11°00'06.28334"E	1267.839	1220.410
st	201	45°39'13.30908	11°00'06.11256"E	1267.346	1219.917
st	202	45°39'13.12013	11°00'05.84243"E	1266.816	1219.387
st	203	45°39'12.92986	11°00'05.52432"E	1266.197	1218.768
st	204	45°39'12.75457	11°00'05.18498"E	1265.544	1218.115
st	205	45°39'12.58692	11°00'04.80451"E	1264.798	1217.369
st	206	45°39'12.41932	11°00'04.38685"E	1264.009	1216.580
st	207	45°39'12.21528	11°00'03.85858"E	1263.032	1215.603
st	208	45°39'12.00695	11°00'03.31703"E	1262.086	1214.657
st	209	45°39'11.79368	11°00'02.78879"E	1261.167	1213.737
st	210	45°39'11.58818	11°00'02.28027"E	1260.356	1212.926
st	211	45°39'11.37474	11°00'01.78397"E	1259.521	1212.092
st	212	45°39'11.16094	11°00'01.30164"E	1258.695	1211.266

Codice punto	Nome punto	Latitudine	Longitudine	Elev.	Quota
st	213	45°39'10.97720	11°00'00.87989"E	1257.909	1210.480
st	214	45°39'10.78545	11°00'00.44891"E	1257.193	1209.764
st	215	45°39'10.56257	10°59'59.95966"E	1256.391	1208.962
st	216	45°39'10.35143	10°59'59.51362"E	1255.657	1208.228
st	217	45°39'10.12665	10°59'59.04034"E	1254.906	1207.476
st	218	45°39'09.89677	10°59'58.59174"E	1254.133	1206.704
st	219	45°39'09.66827	10°59'58.15696"E	1253.399	1205.970
st	220	45°39'09.43139	10°59'57.75299"E	1252.698	1205.269
st	221	45°39'09.16391	10°59'57.32567"E	1251.876	1204.447
st	222	45°39'08.87465	10°59'56.90099"E	1251.080	1203.651
st	223	45°39'08.58551	10°59'56.55384"E	1250.369	1202.940
st	224	45°39'08.28774	10°59'56.22092"E	1249.533	1202.104
st	225	45°39'07.98038	10°59'55.88997"E	1248.628	1201.199
st	226	45°39'07.66067	10°59'55.58434"E	1247.708	1200.279
st	227	45°39'07.33653	10°59'55.28513"E	1246.820	1199.390
st	228	45°39'07.02505	10°59'54.99826"E	1246.027	1198.598
st	229	45°39'06.73577	10°59'54.72228"E	1245.334	1197.905
st	230	45°39'06.42409	10°59'54.43740"E	1244.541	1197.112
st	231	45°39'06.09825	10°59'54.11790"E	1243.679	1196.250
st	232	45°39'05.79273	10°59'53.74643"E	1242.824	1195.394
st	233	45°39'05.52349	10°59'53.33384"E	1242.034	1194.605
st	234	45°39'05.28632	10°59'52.87622"E	1241.357	1193.927
st	235	45°39'05.08259	10°59'52.39573"E	1240.589	1193.160
st	236	45°39'04.92553	10°59'51.91676"E	1239.931	1192.502
st	237	45°39'04.82426	10°59'51.56260"E	1239.510	1192.081
st	238	45°39'04.75490	10°59'51.29916"E	1239.094	1191.665
st	239	45°39'04.69448	10°59'51.00615"E	1238.601	1191.172
st	240	45°39'04.62581	10°59'50.66242"E	1238.106	1190.677
st	241	45°39'04.56948	10°59'50.31778"E	1237.637	1190.208
st	242	45°39'04.51858	10°59'49.95427"E	1237.104	1189.675
st	243	45°39'04.46805	10°59'49.51556"E	1236.397	1188.968
st	244	45°39'04.41108	10°59'48.98683"E	1235.611	1188.182
st	245	45°39'04.35501	10°59'48.42575"E	1234.827	1187.398
st	246	45°39'04.29558	10°59'47.84395"E	1234.092	1186.663
st	247	45°39'04.23945	10°59'47.28841"E	1233.342	1185.913
st	248	45°39'04.16806	10°59'46.65968"E	1232.511	1185.082
st	249	45°39'04.10103	10°59'46.02500"E	1231.694	1184.265
st	250	45°39'04.03710	10°59'45.47136"E	1230.994	1183.565
st	251	45°39'03.97053	10°59'44.90105"E	1230.287	1182.858
st	252	45°39'03.91624	10°59'44.34269"E	1229.513	1182.084
st	253	45°39'03.85729	10°59'43.81175"E	1228.756	1181.327
st	254	45°39'03.80462	10°59'43.28587"E	1228.071	1180.642
st	255	45°39'03.75996	10°59'42.76431"E	1227.284	1179.855
st	256	45°39'03.72020	10°59'42.19517"E	1226.437	1179.008
st	257	45°39'03.68064	10°59'41.63949"E	1225.614	1178.185
st	258	45°39'03.63634	10°59'41.08278"E	1224.943	1177.513
st	259	45°39'03.59812	10°59'40.52089"E	1224.331	1176.902
st	260	45°39'03.51700	10°59'39.99807"E	1223.890	1176.461
st	261	45°39'03.33987	10°59'39.57762"E	1223.565	1176.136
st	262	45°39'03.05505	10°59'39.37036"E	1223.213	1175.783
st	263	45°39'02.80863	10°59'39.45025"E	1223.058	1175.629
st	264	45°39'02.70746	10°59'39.55779"E	1222.967	1175.538
st	265	45°39'02.61355	10°59'39.77223"E	1222.898	1175.469
st	266	45°39'02.57649	10°59'40.08005"E	1222.816	1175.387
st	267	45°39'02.61558	10°59'40.40362"E	1222.740	1175.311
st	268	45°39'02.68732	10°59'40.70768"E	1222.667	1175.238
st	269	45°39'02.76678	10°59'41.01187"E	1222.633	1175.204
st	270	45°39'02.84933	10°59'41.31257"E	1222.590	1175.160
st	271	45°39'02.91702	10°59'41.56257"E	1222.570	1175.141

Codice punto	Nome punto	Latitudine	Longitudine	Elev.	Quota
st	272	45°39'02.92980	10°59'41.61294"E	1222.485	1175.055
tomb	273	45°39'03.20192	10°59'41.45735"E	1222.650	1175.221
tomb	274	45°39'03.19524	10°59'41.39567"E	1222.760	1175.331
tomb	275	45°39'03.23976	10°59'41.38491"E	1222.784	1175.355
tomb	276	45°39'03.24353	10°59'41.44699"E	1222.894	1175.465
vasca	277	45°39'03.12411	10°59'41.37932"E	1222.615	1175.186
vasca	278	45°39'03.04897	10°59'40.90273"E	1222.713	1175.284
sf	279	45°39'02.98966	10°59'40.29036"E	1222.725	1175.296
sf	280	45°39'03.04770	10°59'40.36691"E	1222.906	1175.477
sf	281	45°39'03.04981	10°59'40.30881"E	1222.816	1175.387
sf	282	45°39'02.96192	10°59'40.04590"E	1222.934	1175.505
sf	283	45°39'02.99009	10°59'39.94597"E	1223.017	1175.588
sf	284	45°39'03.00556	10°59'39.99881"E	1222.976	1175.547
tomb	285	45°39'03.07770	10°59'39.84474"E	1223.119	1175.690
tomb	286	45°39'03.14191	10°59'39.79875"E	1223.159	1175.730
tomb	287	45°39'03.13475	10°59'39.85802"E	1223.197	1175.768
st	288	45°39'03.13949	10°59'41.75432"E	1222.753	1175.324
st	289	45°39'03.13500	10°59'41.74803"E	1222.763	1175.334
st	290	45°39'03.07932	10°59'41.54672"E	1222.670	1175.241
st	291	45°39'02.99675	10°59'41.24057"E	1222.663	1175.234
st	292	45°39'02.91689	10°59'40.94201"E	1222.685	1175.256
st	293	45°39'02.84210	10°59'40.65623"E	1222.699	1175.270
st	294	45°39'02.79452	10°59'40.44317"E	1222.742	1175.313
st	295	45°39'02.76169	10°59'40.25497"E	1222.777	1175.348
st	296	45°39'02.75731	10°59'40.03448"E	1222.821	1175.392
st	297	45°39'02.80859	10°59'39.83475"E	1222.816	1175.387
st	298	45°39'02.92678	10°59'39.69521"E	1222.933	1175.504
st	299	45°39'03.07749	10°59'39.66406"E	1223.076	1175.647
st	300	45°39'03.21801	10°59'39.73455"E	1223.303	1175.874
st	301	45°39'03.32378	10°59'39.89996"E	1223.576	1176.147
st	302	45°39'03.38596	10°59'40.15503"E	1223.847	1176.418
st	303	45°39'03.43119	10°59'40.44885"E	1224.148	1176.719
st	304	45°39'03.46812	10°59'40.82984"E	1224.543	1177.114
st	305	45°39'03.51087	10°59'41.32352"E	1225.136	1177.707
st	306	45°39'03.55236	10°59'41.84062"E	1225.805	1178.376
st	307	45°39'03.59048	10°59'42.33996"E	1226.472	1179.043
st	308	45°39'03.63074	10°59'42.82829"E	1227.223	1179.794
st	309	45°39'03.66999	10°59'43.32966"E	1227.931	1180.502
st	310	45°39'03.72266	10°59'43.82806"E	1228.696	1181.266
st	311	45°39'03.77575	10°59'44.33351"E	1229.411	1181.982
st	312	45°39'03.84166	10°59'44.95577"E	1230.125	1182.696
st	313	45°39'03.84163	10°59'44.95562"E	1230.121	1182.692
st	314	45°39'03.84653	10°59'45.00765"E	1230.247	1182.818
st	315	45°39'03.87953	10°59'45.28086"E	1230.598	1183.169
st	316	45°39'03.91996	10°59'45.61013"E	1231.029	1183.600
st	317	45°39'03.95932	10°59'45.95319"E	1231.437	1184.008
st	318	45°39'04.00334	10°59'46.35781"E	1231.954	1184.525
st	319	45°39'04.05107	10°59'46.76615"E	1232.487	1185.058
st	320	45°39'04.09967	10°59'47.18802"E	1233.065	1185.636
st	321	45°39'04.14533	10°59'47.64089"E	1233.629	1186.200
st	322	45°39'04.19078	10°59'48.08739"E	1234.212	1186.783
st	323	45°39'04.23528	10°59'48.53549"E	1234.792	1187.363
st	324	45°39'04.27545	10°59'48.96595"E	1235.370	1187.941
st	325	45°39'04.30343	10°59'49.35700"E	1235.956	1188.527
st	326	45°39'04.30404	10°59'49.73552"E	1236.582	1189.153
st	327	45°39'04.33861	10°59'50.00700"E	1236.993	1189.564
st	328	45°39'04.38533	10°59'50.16273"E	1237.149	1189.720
st	329	45°39'04.43262	10°59'50.43411"E	1237.500	1190.071
st	330	45°39'04.47790	10°59'50.73218"E	1237.891	1190.462

Codice punto	Nome punto	Latitudine	Longitudine	Elev.	Quota
st	331	45°39'04.53335	10°59'51.02352"E	1238.284	1190.855
st	332	45°39'04.55181	10°59'51.27298"E	1238.664	1191.235
st	333	45°39'04.52293	10°59'51.55980"E	1238.674	1191.245
st	334	45°39'04.49631	10°59'51.82647"E	1238.512	1191.083
st	335	45°39'04.46348	10°59'52.10733"E	1237.997	1190.567
st	336	45°39'04.42426	10°59'52.42378"E	1237.504	1190.075
st	337	45°39'04.15950	10°59'53.37781"E	1235.772	1188.343
st	338	45°39'04.15848	10°59'53.38099"E	1235.767	1188.337
st	339	45°39'04.14317	10°59'53.42398"E	1235.737	1188.308
st	340	45°39'04.06228	10°59'53.64120"E	1235.366	1187.937
st	341	45°39'03.72036	10°59'54.41502"E	1234.747	1187.318
st	342	45°39'03.72586	10°59'54.40567"E	1234.792	1187.363
st	343	45°39'03.78454	10°59'54.32612"E	1234.865	1187.436
st	344	45°39'03.91245	10°59'54.13524"E	1235.081	1187.652
st	345	45°39'04.22952	10°59'53.62232"E	1235.734	1188.305
st	346	45°39'04.22942	10°59'53.62207"E	1235.742	1188.313
st	347	45°39'04.25658	10°59'53.56041"E	1235.829	1188.400
st	348	45°39'04.34802	10°59'53.30704"E	1236.206	1188.777
st	349	45°39'04.43168	10°59'53.00840"E	1236.733	1189.304
st	350	45°39'04.54081	10°59'52.40135"E	1237.634	1190.205
st	351	45°39'04.54087	10°59'52.40091"E	1237.631	1190.202
st	352	45°39'04.54774	10°59'52.34595"E	1237.686	1190.257
st	353	45°39'04.56842	10°59'52.14752"E	1238.063	1190.634
st	354	45°39'04.59735	10°59'51.96518"E	1238.464	1191.035
st	355	45°39'04.64264	10°59'51.85342"E	1238.826	1191.397
st	356	45°39'04.72280	10°59'51.81464"E	1239.487	1192.058
st	357	45°39'04.78546	10°59'51.87092"E	1239.687	1192.258
st	358	45°39'04.80589	10°59'51.99570"E	1239.820	1192.391
st	359	45°39'04.86673	10°59'52.21758"E	1240.094	1192.664
st	360	45°39'04.97637	10°59'52.51736"E	1240.543	1193.114
st	361	45°39'05.10079	10°59'52.83142"E	1241.019	1193.590
st	362	45°39'05.25724	10°59'53.15961"E	1241.535	1194.106
st	363	45°39'05.44975	10°59'53.51284"E	1242.103	1194.674
st	364	45°39'05.67985	10°59'53.86148"E	1242.710	1195.281
st	365	45°39'05.94547	10°59'54.18669"E	1243.413	1195.984
st	366	45°39'06.22267	10°59'54.47730"E	1244.152	1196.723
st	367	45°39'06.51878	10°59'54.76240"E	1244.915	1197.486
st	368	45°39'06.82882	10°59'55.04635"E	1245.726	1198.297
st	369	45°39'07.13781	10°59'55.33169"E	1246.453	1199.024
st	370	45°39'07.45279	10°59'55.61488"E	1247.280	1199.851
st	371	45°39'07.74559	10°59'55.89469"E	1248.044	1200.615
st	372	45°39'08.03365	10°59'56.17712"E	1248.897	1201.468
st	373	45°39'08.32168	10°59'56.48413"E	1249.803	1202.374
st	374	45°39'08.60369	10°59'56.81702"E	1250.605	1203.176
st	375	45°39'08.85585	10°59'57.14402"E	1251.268	1203.839
st	376	45°39'09.08640	10°59'57.48343"E	1251.884	1204.455
st	377	45°39'09.29959	10°59'57.82640"E	1252.525	1205.096
st	378	45°39'09.48937	10°59'58.16319"E	1253.146	1205.717
st	379	45°39'09.66822	10°59'58.48646"E	1253.711	1206.282
st	380	45°39'09.85605	10°59'58.82646"E	1254.291	1206.862
st	381	45°39'10.03693	10°59'59.19619"E	1254.925	1207.495
st	382	45°39'10.22241	10°59'59.58169"E	1255.575	1208.146
st	383	45°39'10.43054	11°00'00.02913"E	1256.249	1208.820
st	384	45°39'10.63766	11°00'00.46585"E	1257.009	1209.580
st	385	45°39'10.83382	11°00'00.90424"E	1257.776	1210.347
st	386	45°39'11.03743	11°00'01.35691"E	1258.534	1211.105
st	387	45°39'11.24478	11°00'01.84009"E	1259.361	1211.932
st	388	45°39'11.45482	11°00'02.33977"E	1260.208	1212.779
st	389	45°39'11.66792	11°00'02.84448"E	1261.057	1213.628

Codice punto	Nome punto	Latitudine	Longitudine	Elev.	Quota
st	390	45°39'11.86532	11°00'03.33787"E	1261.927	1214.498
st	391	45°39'12.05087	11°00'03.80649"E	1262.749	1215.320
st	392	45°39'12.23729	11°00'04.27947"E	1263.633	1216.204
st	393	45°39'12.42281	11°00'04.75960"E	1264.507	1217.078
st	394	45°39'12.62399	11°00'05.23687"E	1265.370	1217.941
st	395	45°39'12.86091	11°00'05.70556"E	1266.227	1218.798
st	396	45°39'13.14444	11°00'06.13691"E	1267.006	1219.577
st	397	45°39'13.46706	11°00'06.45825"E	1267.772	1220.342
st	398	45°39'13.77122	11°00'06.58772"E	1268.487	1221.058
st	399	45°39'14.02737	11°00'06.62011"E	1268.887	1221.457
st	400	45°39'14.27843	11°00'06.61758"E	1269.373	1221.944
st	401	45°39'14.35809	11°00'06.60450"E	1269.572	1222.143
tomb	402	45°40'43.26933	11°00'19.20147"E	1535.003	1487.574
rif	403	45°40'36.12283	11°00'02.23256"E	1509.782	1462.353
st	404	45°40'42.56129	11°00'17.79577"E	1533.878	1486.449
st	405	45°40'42.47475	11°00'17.64920"E	1534.199	1486.770
st	406	45°40'42.22022	11°00'17.18547"E	1535.748	1488.319
st	407	45°40'41.99424	11°00'16.63607"E	1535.793	1488.364
st	408	45°40'41.78702	11°00'16.10272"E	1535.992	1488.563
st	409	45°40'41.54610	11°00'15.58566"E	1536.514	1489.085
st	410	45°40'41.31602	11°00'15.07471"E	1536.865	1489.436
st	411	45°40'41.08304	11°00'14.60004"E	1537.039	1489.610
st	412	45°40'40.85789	11°00'14.09816"E	1536.871	1489.442
st	413	45°40'40.59058	11°00'13.60555"E	1536.830	1489.401
st	414	45°40'40.28973	11°00'13.19456"E	1537.240	1489.811
st	415	45°40'40.00474	11°00'12.82906"E	1537.662	1490.233
st	416	45°40'39.76826	11°00'12.38296"E	1537.456	1490.027
st	417	45°40'39.54178	11°00'11.91515"E	1537.231	1489.802
st	418	45°40'39.33474	11°00'11.41663"E	1536.936	1489.506
st	419	45°40'39.15112	11°00'10.90822"E	1536.677	1489.247
st	420	45°40'39.01214	11°00'10.37714"E	1536.412	1488.983
st	421	45°40'38.85820	11°00'09.85322"E	1535.830	1488.401
st	422	45°40'38.66748	11°00'09.33665"E	1535.439	1488.010
st	423	45°40'38.42491	11°00'08.86720"E	1535.435	1488.006
st	424	45°40'38.16611	11°00'08.40349"E	1535.525	1488.096
st	425	45°40'37.90521	11°00'07.93909"E	1535.295	1487.866
st	426	45°40'37.60998	11°00'07.53613"E	1535.380	1487.951
st	427	45°40'37.28604	11°00'07.19561"E	1535.391	1487.962
st	428	45°40'37.01372	11°00'06.92160"E	1535.342	1487.913
st	429	45°40'36.71882	11°00'06.77978"E	1535.253	1487.824
st	430	45°40'36.40620	11°00'06.71499"E	1534.744	1487.315
st	431	45°40'36.07860	11°00'06.78276"E	1534.278	1486.849
st	432	45°40'35.75559	11°00'06.93163"E	1533.381	1485.952
st	433	45°40'35.41349	11°00'07.17325"E	1531.758	1484.329
st	434	45°40'35.08671	11°00'07.46335"E	1529.926	1482.497
st	435	45°40'34.74375	11°00'07.76769"E	1528.037	1480.608
st	436	45°40'34.39531	11°00'08.04724"E	1526.269	1478.840
st	437	45°40'34.13748	11°00'08.23111"E	1525.144	1477.715
st	438	45°40'33.94922	11°00'08.37817"E	1524.446	1477.017
st	439	45°40'33.58969	11°00'08.61540"E	1523.113	1475.684
st	440	45°40'33.18873	11°00'08.86435"E	1521.975	1474.545
st	441	45°40'32.79308	11°00'09.10254"E	1521.026	1473.597
st	442	45°40'32.40360	11°00'09.36532"E	1519.990	1472.560
st	443	45°40'32.02951	11°00'09.66106"E	1518.843	1471.414
st	444	45°40'31.67676	11°00'09.97722"E	1517.312	1469.883
st	445	45°40'31.31594	11°00'10.28059"E	1515.676	1468.247
st	446	45°40'30.92278	11°00'10.42791"E	1514.305	1466.876
st	447	45°40'30.52669	11°00'10.40990"E	1512.600	1465.171
st	448	45°40'30.11624	11°00'10.30158"E	1511.024	1463.595

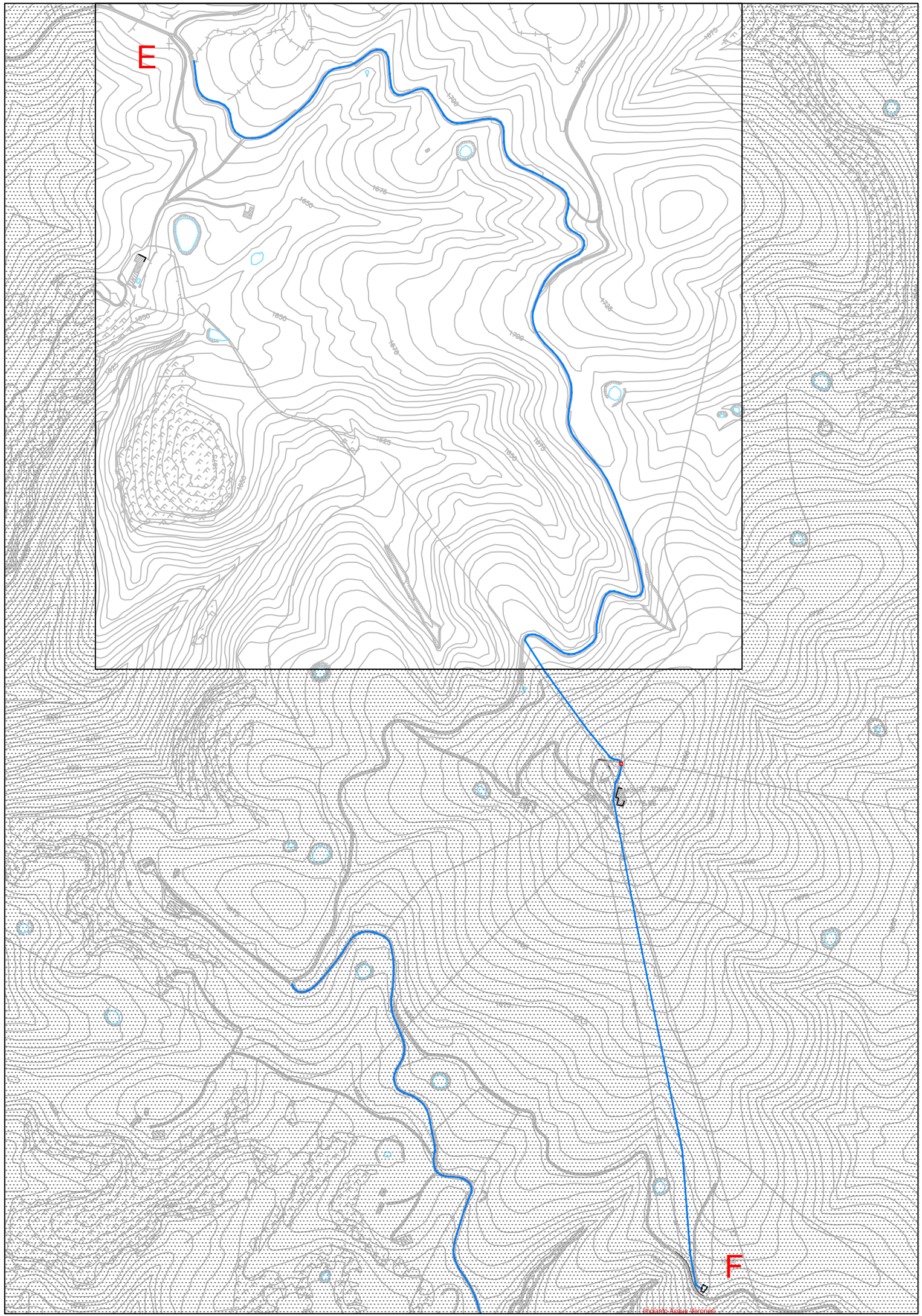
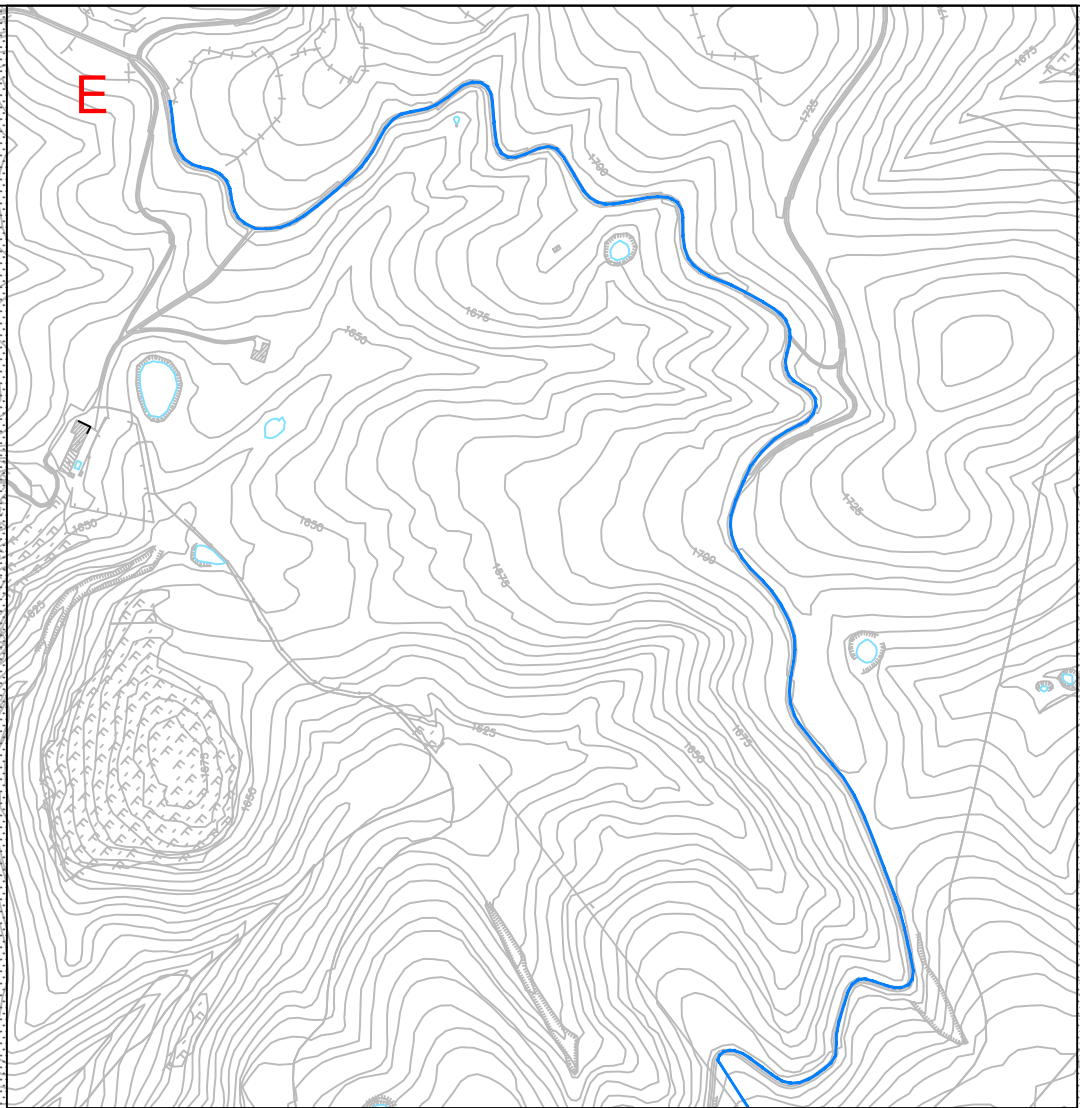
Codice punto	Nome punto	Latitudine	Longitudine	Elev.	Quota
st	449	45°40'29.72652	11°00'10.15843"E	1510.046	1462.617
st	450	45°40'29.31128	11°00'10.05259"E	1508.799	1461.370
st	451	45°40'28.94067	11°00'09.95738"E	1507.565	1460.136
st	452	45°40'28.56345	11°00'09.92730"E	1505.483	1458.054
st	453	45°40'28.19683	11°00'09.92709"E	1503.712	1456.283
st	454	45°40'28.09182	11°00'09.93169"E	1503.063	1455.634
st	455	45°40'27.79269	11°00'09.98429"E	1501.485	1454.056
st	456	45°40'27.37052	11°00'10.13080"E	1499.249	1451.819
st	457	45°40'26.98551	11°00'10.35146"E	1497.129	1449.699
st	458	45°40'26.60002	11°00'10.59786"E	1495.217	1447.788
st	459	45°40'26.19412	11°00'10.83466"E	1493.291	1445.862
st	460	45°40'25.80332	11°00'11.11136"E	1491.651	1444.222
st	461	45°40'25.43216	11°00'11.43353"E	1490.366	1442.937
st	462	45°40'25.07683	11°00'11.74636"E	1488.480	1441.051
st	463	45°40'24.67099	11°00'11.94838"E	1487.498	1440.069
st	464	45°40'24.40310	11°00'12.01606"E	1487.383	1439.954
st	465	45°40'24.40286	11°00'12.00540"E	1487.392	1439.962
st	466	45°40'24.40308	11°00'12.00674"E	1487.385	1439.956
st	467	45°40'24.40307	11°00'12.00708"E	1487.380	1439.951
st	468	45°40'24.40316	11°00'12.00326"E	1487.380	1439.951
st	469	45°40'24.40099	11°00'12.02099"E	1487.386	1439.957
st	470	45°40'24.12539	11°00'12.00084"E	1486.922	1439.493
st	471	45°40'23.72782	11°00'11.82051"E	1487.528	1440.099
st	472	45°40'23.42088	11°00'11.45285"E	1488.915	1441.486
st	473	45°40'23.09544	11°00'11.15798"E	1489.488	1442.059
st	474	45°40'22.93416	11°00'11.08830"E	1490.693	1443.264
st	475	45°40'22.61307	11°00'10.90882"E	1492.294	1444.865
st	476	45°40'22.26783	11°00'10.73009"E	1493.507	1446.078
st	477	45°40'21.98333	11°00'10.67421"E	1494.293	1446.864
st	478	45°40'21.64705	11°00'10.44665"E	1495.327	1447.897
st	479	45°40'21.34348	11°00'10.20456"E	1494.130	1446.701
st	480	45°40'21.08853	11°00'09.94281"E	1492.480	1445.051
st	481	45°40'20.84938	11°00'09.62730"E	1490.175	1442.746
st	482	45°40'20.58592	11°00'09.33346"E	1488.535	1441.105
st	483	45°40'20.38677	11°00'09.07356"E	1487.528	1440.099
st	484	45°40'20.09044	11°00'08.67296"E	1485.688	1438.259
st	485	45°40'19.78972	11°00'08.30953"E	1484.079	1436.650
st	486	45°40'19.54602	11°00'08.00448"E	1482.716	1435.287
st	487	45°40'19.20560	11°00'07.60454"E	1480.806	1433.377
st	488	45°40'18.85454	11°00'07.23584"E	1478.907	1431.478
st	489	45°40'18.50924	11°00'06.89024"E	1477.311	1429.882
st	490	45°40'18.19093	11°00'06.61548"E	1475.317	1427.888
st	491	45°40'17.86477	11°00'06.31335"E	1473.355	1425.926
st	492	45°40'17.54337	11°00'06.02212"E	1471.467	1424.038
st	493	45°40'17.13383	11°00'05.75830"E	1468.989	1421.560
st	494	45°40'17.10102	11°00'05.73055"E	1468.848	1421.419
st	495	45°40'16.87733	11°00'05.50031"E	1466.951	1419.522
st	496	45°40'16.59789	11°00'05.30327"E	1464.875	1417.446
st	497	45°40'16.46134	11°00'04.91047"E	1463.009	1415.580
st	498	45°40'16.43562	11°00'04.76160"E	1462.878	1415.449
st	499	45°40'16.40022	11°00'04.29540"E	1461.831	1414.402
st	500	45°40'16.33902	11°00'03.68777"E	1460.580	1413.151
st	501	45°40'16.24263	11°00'03.02055"E	1460.100	1412.671
st	502	45°40'16.23498	11°00'03.01023"E	1460.090	1412.661
st	503	45°40'16.24844	11°00'02.84273"E	1460.081	1412.651
st	504	45°40'16.23792	11°00'02.83228"E	1460.041	1412.612
st	505	45°40'16.24112	11°00'02.64522"E	1460.019	1412.590
st	506	45°40'16.50027	11°00'02.80929"E	1460.450	1413.020
st	507	45°40'16.53585	11°00'03.01456"E	1460.535	1413.105

Codice punto	Nome punto	Latitudine	Longitudine	Elev.	Quota
st	508	45°40'16.22475	11°00'02.84155"E	1460.033	1412.604
st	509	45°40'16.25644	11°00'02.47389"E	1460.023	1412.594
st	510	45°40'16.34273	11°00'02.07366"E	1460.464	1413.035
st	511	45°40'16.34441	11°00'01.99445"E	1460.650	1413.221
st	512	45°40'16.29522	11°00'01.40837"E	1461.712	1414.282
st	513	45°40'16.16877	11°00'00.97098"E	1462.403	1414.973
st	514	45°40'15.86606	11°00'00.66893"E	1463.652	1416.223
st	515	45°40'15.53411	11°00'00.47769"E	1464.948	1417.519
st	516	45°40'15.18984	11°00'00.24036"E	1466.386	1418.956
st	517	45°40'14.82217	11°00'00.00548"E	1467.822	1420.393
st	518	45°40'14.53685	10°59'59.75744"E	1468.910	1421.480
st	519	45°40'14.51445	10°59'59.73298"E	1468.906	1421.476
st	520	45°40'14.51423	10°59'59.73302"E	1468.918	1421.489
st	521	45°40'14.22253	10°59'59.46623"E	1469.876	1422.447
st	522	45°40'13.87836	10°59'59.14244"E	1471.094	1423.665
st	523	45°40'13.57001	10°59'58.73794"E	1472.192	1424.763
st	524	45°40'13.27840	10°59'58.28997"E	1473.339	1425.910
st	525	45°40'12.99384	10°59'57.86228"E	1474.460	1427.031
st	526	45°40'12.73328	10°59'57.38828"E	1475.651	1428.222
st	527	45°40'12.47138	10°59'56.92581"E	1476.650	1429.221
st	528	45°40'12.14199	10°59'56.54045"E	1477.462	1430.033
st	529	45°40'11.75819	10°59'56.25592"E	1477.927	1430.498
st	530	45°40'11.35956	10°59'56.01689"E	1478.422	1430.993
st	531	45°40'10.95612	10°59'55.80682"E	1478.806	1431.377
st	532	45°40'10.52166	10°59'55.70410"E	1478.970	1431.541
st	533	45°40'10.08973	10°59'55.62612"E	1478.879	1431.450
st	534	45°40'09.65285	10°59'55.52924"E	1478.975	1431.546
st	535	45°40'09.20806	10°59'55.39886"E	1479.151	1431.722
st	536	45°40'08.76848	10°59'55.30878"E	1479.112	1431.683
st	537	45°40'08.31357	10°59'55.23062"E	1478.391	1430.962
st	538	45°40'07.87029	10°59'55.15732"E	1477.513	1430.084
st	539	45°40'07.42412	10°59'55.14789"E	1476.524	1429.095
st	540	45°40'06.97594	10°59'55.14923"E	1475.315	1427.886
st	541	45°40'06.50088	10°59'55.13407"E	1473.827	1426.398
st	542	45°40'06.02269	10°59'55.06947"E	1472.369	1424.940
st	543	45°40'05.55818	10°59'54.94147"E	1470.916	1423.487
st	544	45°40'05.08330	10°59'54.76667"E	1469.493	1422.064
st	545	45°40'04.60702	10°59'54.59388"E	1468.450	1421.021
st	546	45°40'04.14217	10°59'54.39116"E	1467.568	1420.139
st	547	45°40'03.67554	10°59'54.24440"E	1466.805	1419.376
st	548	45°40'03.19882	10°59'54.13516"E	1465.881	1418.452
st	549	45°40'02.79874	10°59'54.07325"E	1464.891	1417.462
st	550	45°40'02.79528	10°59'54.07309"E	1464.900	1417.471
st	551	45°40'02.40814	10°59'54.06651"E	1463.673	1416.244
st	552	45°40'01.90172	10°59'54.10328"E	1462.023	1414.594
st	553	45°40'01.39633	10°59'54.05465"E	1460.961	1413.532
st	554	45°40'00.92065	10°59'53.87608"E	1459.437	1412.008
st	555	45°40'00.45004	10°59'53.61080"E	1457.962	1410.533
st	556	45°40'00.01040	10°59'53.29872"E	1456.450	1409.021
st	557	45°39'59.83172	10°59'53.17237"E	1455.852	1408.423
st	558	45°39'59.83108	10°59'53.17420"E	1455.847	1408.418
st	559	45°39'59.51391	10°59'52.87487"E	1454.531	1407.102
st	560	45°39'59.06151	10°59'52.62700"E	1452.982	1405.553
st	561	45°39'58.59458	10°59'52.52507"E	1451.753	1404.324

RETI TECNOLOGICHE E VIABILITA' MALGHE DELLA LESSINIA
- Comuni di S. Anna d'Alfaedo, Erbezzo e Bosco Chiesanuova -

PL72 - LIBRETTI MISURE

TRACCIATO E-F_NORD



LIBRETTO GPS

File:

N.Gruppo: 1

Nome Gruppo: TRATTO E-F nord

Descrizione:

Commento:

Data: 13/09/2019

Codice punto	Nome punto	Latitudine	Longitudine	Elev.	Quota
st	1	45°42'04.86798	11°02'50.21131"E	1705.624	1656.524
sf	2	45°42'03.60827	11°02'50.03726"E	1706.211	1657.112
sf	3	45°42'03.66299	11°02'49.91053"E	1706.179	1657.080
sf	4	45°42'03.59816	11°02'49.86410"E	1706.195	1657.096
sf	5	45°42'03.80892	11°02'49.29082"E	1706.239	1657.139
sf	6	45°42'03.37398	11°02'49.84416"E	1706.328	1657.228
sf	7	45°42'03.28323	11°02'49.79008"E	1706.331	1657.232
sf	8	45°42'03.37274	11°02'49.69860"E	1706.329	1657.230
st	9	45°42'05.02889	11°02'50.57471"E	1705.305	1656.206
st	10	45°42'05.06816	11°02'50.58893"E	1705.321	1656.221
st	11	45°42'05.30236	11°02'50.68716"E	1705.205	1656.105
st	12	45°42'05.63108	11°02'50.83537"E	1705.060	1655.961
st	13	45°42'06.00676	11°02'51.05223"E	1705.044	1655.945
st	14	45°42'06.37272	11°02'51.38671"E	1705.059	1655.959
st	15	45°42'06.66857	11°02'51.81002"E	1705.277	1656.178
st	16	45°42'06.91895	11°02'52.26109"E	1705.786	1656.686
st	17	45°42'07.11622	11°02'52.68306"E	1706.448	1657.348
st	18	45°42'07.28708	11°02'53.07690"E	1707.434	1658.335
st	19	45°42'07.48963	11°02'53.53535"E	1708.748	1659.648
st	20	45°42'07.71561	11°02'54.03362"E	1710.350	1661.251
st	21	45°42'07.91422	11°02'54.49360"E	1711.969	1662.870
st	22	45°42'08.10889	11°02'54.95455"E	1713.675	1664.575
st	23	45°42'08.29308	11°02'55.45551"E	1715.198	1666.099
st	24	45°42'08.53283	11°02'55.98012"E	1716.863	1667.764
st	25	45°42'08.83758	11°02'56.46613"E	1718.602	1669.502
st	26	45°42'09.18790	11°02'56.92033"E	1720.090	1670.990
st	27	45°42'09.53348	11°02'57.36593"E	1721.752	1672.652
st	28	45°42'09.86943	11°02'57.75254"E	1723.377	1674.278
st	29	45°42'10.14754	11°02'58.08747"E	1725.007	1675.907
st	30	45°42'10.29478	11°02'58.48530"E	1725.912	1676.812
st	31	45°42'10.29701	11°02'58.96496"E	1726.190	1677.091
st	32	45°42'10.32644	11°02'59.51488"E	1726.514	1677.415
st	33	45°42'10.43321	11°03'00.06037"E	1726.803	1677.704
st	34	45°42'10.61016	11°03'00.58496"E	1727.127	1678.028
st	35	45°42'10.86005	11°03'01.12390"E	1727.475	1678.376

Codice punto	Nome punto	Latitudine	Longitudine	Elev.	Quota
st	36	45°42'11.15122	11°03'01.67109"E	1727.878	1678.779
st	37	45°42'11.46779	11°03'02.24427"E	1728.205	1679.106
st	38	45°42'11.77810	11°03'02.79981"E	1728.687	1679.587
st	39	45°42'12.09535	11°03'03.33075"E	1729.208	1680.109
st	40	45°42'12.45983	11°03'03.82584"E	1729.821	1680.722
st	41	45°42'12.86051	11°03'04.25340"E	1730.312	1681.213
st	42	45°42'13.27467	11°03'04.60246"E	1730.735	1681.636
st	43	45°42'13.68869	11°03'04.94272"E	1730.878	1681.779
st	44	45°42'14.01539	11°03'05.40102"E	1730.972	1681.873
st	45	45°42'14.17411	11°03'05.83167"E	1731.348	1682.249
st	46	45°42'14.24504	11°03'06.29789"E	1732.076	1682.976
st	47	45°42'14.29000	11°03'06.74178"E	1732.698	1683.598
st	48	45°42'14.36702	11°03'07.18694"E	1733.005	1683.905
st	49	45°42'14.49482	11°03'07.57829"E	1733.275	1684.175
st	50	45°42'14.67794	11°03'07.99762"E	1733.567	1684.468
st	51	45°42'14.90611	11°03'08.44886"E	1733.866	1684.766
st	52	45°42'15.13225	11°03'08.91576"E	1734.078	1684.978
st	53	45°42'15.24348	11°03'09.41194"E	1734.224	1685.125
st	54	45°42'15.19895	11°03'09.73982"E	1734.372	1685.272
st	55	45°42'15.09452	11°03'09.95800"E	1734.538	1685.439
st	56	45°42'14.92312	11°03'10.11698"E	1734.807	1685.708
st	57	45°42'14.68849	11°03'10.18539"E	1735.167	1686.067
st	58	45°42'14.37994	11°03'10.22588"E	1735.524	1686.425
st	59	45°42'14.01306	11°03'10.25503"E	1735.839	1686.740
st	60	45°42'13.62254	11°03'10.28959"E	1736.168	1687.068
st	61	45°42'13.27185	11°03'10.33333"E	1736.472	1687.372
st	62	45°42'12.99455	11°03'10.41625"E	1736.817	1687.718
st	63	45°42'12.73041	11°03'10.63656"E	1737.187	1688.088
st	64	45°42'12.57055	11°03'11.00168"E	1737.556	1688.456
st	65	45°42'12.56639	11°03'11.43709"E	1737.852	1688.752
st	66	45°42'12.66055	11°03'11.87087"E	1738.079	1688.980
st	67	45°42'12.79103	11°03'12.28228"E	1738.451	1689.352
st	68	45°42'12.89515	11°03'12.68505"E	1738.704	1689.604
st	69	45°42'12.91628	11°03'13.08721"E	1739.020	1689.920
st	70	45°42'12.82107	11°03'13.40336"E	1739.350	1690.250
st	71	45°42'12.62313	11°03'13.64604"E	1739.848	1690.749
st	72	45°42'12.39811	11°03'13.83023"E	1740.330	1691.230
st	73	45°42'12.12860	11°03'14.05375"E	1740.696	1691.596
st	74	45°42'11.82053	11°03'14.29890"E	1740.883	1691.784
st	75	45°42'11.55766	11°03'14.48863"E	1741.029	1691.929
st	76	45°42'11.30207	11°03'14.71975"E	1741.349	1692.249
st	77	45°42'11.08278	11°03'15.02570"E	1741.674	1692.575
st	78	45°42'10.92489	11°03'15.40662"E	1742.002	1692.902
st	79	45°42'10.85339	11°03'15.83965"E	1742.183	1693.083
st	80	45°42'10.86117	11°03'16.29979"E	1742.356	1693.257
st	81	45°42'10.91821	11°03'16.80773"E	1742.637	1693.538
st	82	45°42'10.98433	11°03'17.34534"E	1742.990	1693.891
st	83	45°42'11.04475	11°03'17.91137"E	1743.610	1694.510
st	84	45°42'11.06905	11°03'18.47539"E	1743.987	1694.888
st	85	45°42'11.03714	11°03'18.93559"E	1744.216	1695.116
st	86	45°42'10.89436	11°03'19.29108"E	1744.471	1695.372
st	87	45°42'10.65601	11°03'19.49676"E	1744.848	1695.748
st	88	45°42'10.40475	11°03'19.54134"E	1745.154	1696.055
st	89	45°42'10.08262	11°03'19.53340"E	1745.481	1696.382
st	90	45°42'09.70985	11°03'19.52598"E	1745.885	1696.786
st	91	45°42'09.34258	11°03'19.58358"E	1746.318	1697.219
st	92	45°42'09.00554	11°03'19.73496"E	1746.709	1697.610
st	93	45°42'08.70269	11°03'20.00600"E	1747.006	1697.907
st	94	45°42'08.43650	11°03'20.41800"E	1747.213	1698.113

Codice punto	Nome punto	Latitudine	Longitudine	Elev.	Quota
st	95	45°42'08.22913	11°03'20.89578"E	1747.522	1698.423
st	96	45°42'08.06790	11°03'21.40463"E	1747.785	1698.685
st	97	45°42'07.90342	11°03'21.94681"E	1748.100	1699.000
st	98	45°42'07.70012	11°03'22.54877"E	1748.459	1699.360
st	99	45°42'07.48113	11°03'23.12864"E	1748.765	1699.665
st	100	45°42'07.24818	11°03'23.65428"E	1749.004	1699.905
st	101	45°42'06.98261	11°03'24.17222"E	1749.369	1700.270
st	102	45°42'06.69285	11°03'24.52623"E	1749.638	1700.539
st	103	45°42'06.39889	11°03'24.69400"E	1749.921	1700.822
st	104	45°42'06.11949	11°03'24.72566"E	1750.357	1701.257
st	105	45°42'05.88786	11°03'24.67131"E	1750.714	1701.615
st	106	45°42'05.59698	11°03'24.55523"E	1751.259	1702.160
st	107	45°42'05.29514	11°03'24.46955"E	1751.747	1702.648
st	108	45°42'05.00844	11°03'24.47909"E	1752.117	1703.018
st	109	45°42'04.75509	11°03'24.61424"E	1752.422	1703.323
st	110	45°42'04.52740	11°03'24.90502"E	1752.689	1703.589
st	111	45°42'04.35327	11°03'25.29798"E	1752.886	1703.786
st	112	45°42'04.18944	11°03'25.65049"E	1752.990	1703.890
st	113	45°42'03.95481	11°03'25.88770"E	1753.060	1703.960
st	114	45°42'03.68920	11°03'25.92495"E	1753.210	1704.110
st	115	45°42'03.45156	11°03'25.80199"E	1753.488	1704.389
st	116	45°42'03.26120	11°03'25.54639"E	1754.125	1705.026
st	117	45°42'03.12615	11°03'25.22259"E	1754.635	1705.536
st	118	45°42'02.98616	11°03'24.80171"E	1754.977	1705.878
st	119	45°42'02.82976	11°03'24.35123"E	1755.251	1706.151
st	120	45°42'02.62656	11°03'23.88614"E	1755.540	1706.441
st	121	45°42'02.38066	11°03'23.47101"E	1755.856	1706.757
st	122	45°42'02.09875	11°03'23.09451"E	1756.095	1706.996
st	123	45°42'01.75959	11°03'22.71453"E	1756.335	1707.236
st	124	45°42'01.41206	11°03'22.41685"E	1756.530	1707.431
st	125	45°42'01.03813	11°03'22.17293"E	1756.438	1707.339
st	126	45°42'00.61166	11°03'21.90515"E	1756.228	1707.128
st	127	45°42'00.20899	11°03'21.67902"E	1756.100	1707.001
st	128	45°41'59.85736	11°03'21.55544"E	1755.906	1706.807
st	129	45°41'59.49363	11°03'21.52595"E	1755.537	1706.438
st	130	45°41'59.10149	11°03'21.61630"E	1755.117	1706.018
st	131	45°41'58.72349	11°03'21.82496"E	1754.818	1705.718
st	132	45°41'58.37194	11°03'22.12418"E	1754.462	1705.363
st	133	45°41'58.04464	11°03'22.47903"E	1754.081	1704.981
st	134	45°41'57.75041	11°03'22.87872"E	1753.562	1704.462
st	135	45°41'57.45444	11°03'23.26667"E	1753.111	1704.011
st	136	45°41'57.14332	11°03'23.61439"E	1752.792	1703.692
st	137	45°41'56.79545	11°03'23.91791"E	1752.379	1703.280
st	138	45°41'56.43084	11°03'24.19591"E	1751.953	1702.853
st	139	45°41'56.05116	11°03'24.41799"E	1751.575	1702.475
st	140	45°41'55.67429	11°03'24.54700"E	1751.293	1702.194
st	141	45°41'55.27370	11°03'24.59177"E	1750.921	1701.822
st	142	45°41'54.87360	11°03'24.53342"E	1750.520	1701.421
st	143	45°41'54.45073	11°03'24.40105"E	1750.228	1701.129
st	144	45°41'54.04068	11°03'24.28761"E	1750.061	1700.961
st	145	45°41'53.63485	11°03'24.25154"E	1749.886	1700.787
st	146	45°41'53.22089	11°03'24.33493"E	1749.691	1700.592
st	147	45°41'52.81946	11°03'24.53164"E	1749.359	1700.260
st	148	45°41'52.45228	11°03'24.81903"E	1749.044	1699.944
st	149	45°41'52.12295	11°03'25.16253"E	1748.724	1699.625
st	150	45°41'51.79167	11°03'25.54829"E	1748.206	1699.106
st	151	45°41'51.45484	11°03'25.94598"E	1747.783	1698.684
st	152	45°41'51.10522	11°03'26.35394"E	1747.485	1698.386
st	153	45°41'50.74772	11°03'26.75527"E	1747.196	1698.097

Codice punto	Nome punto	Latitudine	Longitudine	Elev.	Quota
st	154	45°41'50.39029	11°03'27.10735"E	1746.961	1697.862
st	155	45°41'50.02235	11°03'27.39501"E	1746.800	1697.700
st	156	45°41'49.63740	11°03'27.63084"E	1746.582	1697.482
st	157	45°41'49.20778	11°03'27.85808"E	1746.421	1697.321
st	158	45°41'48.73348	11°03'28.10449"E	1746.295	1697.196
st	159	45°41'48.28284	11°03'28.34859"E	1746.348	1697.249
st	160	45°41'47.85381	11°03'28.57943"E	1746.442	1697.343
st	161	45°41'47.41344	11°03'28.80615"E	1746.626	1697.527
st	162	45°41'46.98772	11°03'29.02964"E	1746.851	1697.752
st	163	45°41'46.54397	11°03'29.25713"E	1747.054	1697.954
st	164	45°41'46.05561	11°03'29.48660"E	1747.103	1698.003
st	165	45°41'45.56469	11°03'29.66439"E	1747.284	1698.184
st	166	45°41'45.07149	11°03'29.79694"E	1747.418	1698.319
st	167	45°41'44.59670	11°03'29.91600"E	1747.557	1698.457
st	168	45°41'44.16543	11°03'30.03080"E	1747.647	1698.548
st	169	45°41'43.81032	11°03'30.06538"E	1747.662	1698.563
st	170	45°41'43.56074	11°03'29.96357"E	1747.499	1698.400
st	171	45°41'43.43235	11°03'29.77815"E	1747.375	1698.275
st	172	45°41'43.37051	11°03'29.55134"E	1747.555	1698.456
st	173	45°41'43.37556	11°03'29.26055"E	1747.824	1698.724
st	174	45°41'43.45234	11°03'28.91100"E	1748.034	1698.935
st	175	45°41'43.56686	11°03'28.46959"E	1748.135	1699.035
st	176	45°41'43.66552	11°03'28.05501"E	1748.230	1699.130
st	177	45°41'43.71714	11°03'27.73214"E	1748.446	1699.347
st	178	45°41'43.68347	11°03'27.38494"E	1748.557	1699.458
st	179	45°41'43.54766	11°03'27.09011"E	1748.571	1699.471
st	180	45°41'43.35601	11°03'26.89166"E	1748.591	1699.492
st	181	45°41'43.14112	11°03'26.75970"E	1748.624	1699.524
st	182	45°41'42.88235	11°03'26.64343"E	1748.622	1699.523
st	183	45°41'42.61976	11°03'26.51279"E	1748.699	1699.600
st	184	45°41'42.34086	11°03'26.39429"E	1748.803	1699.703
st	185	45°41'42.02256	11°03'26.26308"E	1749.036	1699.936
st	186	45°41'41.68654	11°03'26.17848"E	1749.229	1700.130
st	187	45°41'41.32510	11°03'26.16597"E	1749.080	1699.980
st	188	45°41'41.00369	11°03'26.10071"E	1749.076	1699.977
st	189	45°41'40.75666	11°03'25.85366"E	1749.310	1700.211
st	190	45°41'40.57122	11°03'25.53654"E	1749.677	1700.577
st	191	45°41'40.38124	11°03'25.12471"E	1749.624	1700.524
st	192	45°41'40.21575	11°03'24.65912"E	1749.674	1700.574
st	193	45°41'40.14293	11°03'24.19664"E	1749.389	1700.290
st	194	45°41'40.16709	11°03'23.77775"E	1749.479	1700.380
st	195	45°41'40.26774	11°03'23.40298"E	1749.793	1700.693
st	196	45°41'40.45825	11°03'23.01102"E	1749.961	1700.861
st	197	45°41'40.68484	11°03'22.60892"E	1750.030	1700.930
st	198	45°41'40.90315	11°03'22.21714"E	1750.061	1700.961
st	199	45°41'41.10052	11°03'21.85945"E	1750.117	1701.018
st	200	45°41'41.26389	11°03'21.45563"E	1750.297	1701.197
st	201	45°41'41.35333	11°03'21.06085"E	1750.488	1701.389
st	202	45°41'41.30993	11°03'20.65404"E	1750.765	1701.665
st	203	45°41'41.13759	11°03'20.32499"E	1750.963	1701.864
st	204	45°41'40.87158	11°03'20.14599"E	1751.038	1701.939
st	205	45°41'40.58436	11°03'20.08593"E	1751.088	1701.988
st	206	45°41'40.23747	11°03'20.04676"E	1751.074	1701.974
st	207	45°41'39.88955	11°03'19.99821"E	1751.109	1702.010
st	208	45°41'39.53560	11°03'19.91960"E	1751.536	1702.437
st	209	45°41'39.22929	11°03'19.85121"E	1752.063	1702.964
st	210	45°41'38.90786	11°03'19.78869"E	1752.394	1703.295
st	211	45°41'38.56040	11°03'19.72409"E	1752.454	1703.355
st	212	45°41'38.23284	11°03'19.57175"E	1752.051	1702.951

Codice punto	Nome punto	Latitudine	Longitudine	Elev.	Quota
rif	213	45°41'38.02307	11°03'19.91041"E	1753.315	1704.216
qt	214	45°41'40.39094	11°03'20.24787"E	1751.237	1702.138
qt	215	45°41'39.63537	11°03'20.97384"E	1757.551	1708.451
qt	216	45°41'39.06996	11°03'21.59478"E	1762.092	1712.993
qt	217	45°41'38.41320	11°03'22.25392"E	1767.869	1718.770
qt	218	45°41'37.86672	11°03'22.80679"E	1773.954	1724.855
qt	219	45°41'37.32338	11°03'23.37186"E	1780.716	1731.616
qt	220	45°41'36.78953	11°03'23.91672"E	1788.123	1739.023
qt	221	45°41'36.19734	11°03'24.52960"E	1795.643	1746.543
qt	222	45°41'35.56491	11°03'25.18124"E	1802.353	1753.254
qt	223	45°41'35.03033	11°03'25.72579"E	1807.101	1758.001
qt	224	45°41'34.67522	11°03'26.11524"E	1809.692	1760.593
qt	225	45°41'34.14421	11°03'26.62659"E	1812.563	1763.463
rif	226	45°41'33.63846	11°03'27.23408"E	1814.282	1765.182
qt	227	45°41'33.58631	11°03'26.95043"E	1813.548	1764.448
qt	228	45°41'33.38229	11°03'27.10381"E	1813.472	1764.372
qt	229	45°41'33.47558	11°03'27.41234"E	1813.854	1764.754
qt	230	45°41'33.60932	11°03'27.84121"E	1814.821	1765.722
qt	231	45°41'33.83495	11°03'27.70139"E	1815.107	1766.007
qt	232	45°41'33.80842	11°03'27.13795"E	1813.959	1764.859
st	233	45°41'33.91856	11°03'26.51508"E	1811.963	1762.864
st	234	45°41'33.86221	11°03'26.84360"E	1813.122	1764.023
st	235	45°41'33.83883	11°03'27.04227"E	1813.718	1764.618
st	236	45°41'33.85505	11°03'27.26754"E	1814.172	1765.072
st	237	45°41'33.88125	11°03'27.51965"E	1814.568	1765.469
st	238	45°41'33.87401	11°03'27.68715"E	1814.731	1765.632
st	239	45°41'33.82226	11°03'27.83186"E	1814.960	1765.861
st	240	45°41'33.69512	11°03'27.94934"E	1815.105	1766.005
st	241	45°41'33.51577	11°03'27.95551"E	1814.614	1765.515
st	242	45°41'33.07637	11°03'27.76503"E	1812.648	1763.548
st	243	45°41'32.99349	11°03'27.90633"E	1812.556	1763.456
st	244	45°41'33.22355	11°03'27.99580"E	1813.546	1764.446
st	245	45°41'33.44145	11°03'28.06362"E	1814.428	1765.329
st	246	45°41'33.61023	11°03'28.09722"E	1814.929	1765.830
st	247	45°41'33.74749	11°03'28.06900"E	1815.102	1766.002
st	248	45°41'33.89565	11°03'27.91791"E	1815.051	1765.951
st	249	45°41'33.97150	11°03'27.71626"E	1814.861	1765.762
st	250	45°41'33.97884	11°03'27.50212"E	1814.598	1765.498
st	251	45°41'33.93890	11°03'27.19814"E	1813.888	1764.788
st	252	45°41'33.94367	11°03'26.98562"E	1813.337	1764.238
st	253	45°41'33.99706	11°03'26.67798"E	1812.565	1763.465
st	254	45°41'34.02269	11°03'26.37764"E	1811.914	1762.815
st	255	45°41'33.96150	11°03'26.11148"E	1811.188	1762.088
sf	256	45°41'32.79432	11°03'26.35217"E	1812.085	1762.985
sf	257	45°41'32.91004	11°03'26.98844"E	1812.383	1763.283
sf	258	45°41'32.61736	11°03'27.16022"E	1812.220	1763.121
sf	259	45°41'32.74344	11°03'27.21642"E	1812.275	1763.176
sf	260	45°41'32.75167	11°03'27.04586"E	1812.248	1763.148
sf	261	45°41'32.35154	11°03'28.21993"E	1811.527	1762.427
sf	262	45°41'32.24273	11°03'28.26049"E	1811.504	1762.405
sf	263	45°41'32.29653	11°03'28.08225"E	1811.515	1762.416
rif	264	45°41'29.92499	11°03'27.79662"E	1802.069	1752.969
rif	265	45°41'26.59080	11°03'29.05459"E	1780.820	1731.721
rec	266	45°41'34.01265	11°03'27.83174"E	1814.883	1765.783
rec	267	45°41'34.45531	11°03'27.22859"E	1813.423	1764.323
rec	268	45°41'34.84240	11°03'26.71587"E	1810.980	1761.880
rif	269	45°41'34.74070	11°03'26.24179"E	1810.475	1761.376
rec	270	45°41'35.15278	11°03'26.31391"E	1808.664	1759.564
rec	271	45°41'35.57672	11°03'25.77363"E	1804.605	1755.505

Codice punto	Nome punto	Latitudine	Longitudine	Elev.	Quota
rec	272	45°41'36.06938	11°03'25.16030"E	1799.149	1750.050
rec	273	45°41'36.48653	11°03'24.76858"E	1794.415	1745.316
rif	274	45°41'36.25365	11°03'24.68951"E	1796.578	1747.478
rec	275	45°41'36.85326	11°03'24.41559"E	1789.874	1740.775
rec	276	45°41'37.38152	11°03'23.90275"E	1782.469	1733.369
rec	277	45°41'37.98480	11°03'23.31212"E	1774.597	1725.498
rec	278	45°41'38.53729	11°03'22.79510"E	1768.358	1719.258
rec	279	45°41'39.35988	11°03'22.07640"E	1761.538	1712.439
rec	280	45°41'39.97542	11°03'21.54160"E	1757.767	1708.668
rif	281	45°41'39.70175	11°03'21.15539"E	1758.615	1709.516
rec	282	45°41'40.44490	11°03'21.15616"E	1755.372	1706.272
rec	283	45°41'40.96112	11°03'20.73650"E	1752.886	1703.787
rec	284	45°41'41.15305	11°03'20.60061"E	1750.412	1701.313
st	285	45°41'37.85917	11°03'19.50548"E	1752.499	1703.400
st	286	45°41'37.87997	11°03'19.53552"E	1752.341	1703.241
st	287	45°41'37.94679	11°03'19.60227"E	1752.391	1703.292
st	288	45°41'38.14844	11°03'19.74294"E	1752.429	1703.330
st	289	45°41'38.43997	11°03'19.86074"E	1752.496	1703.396
st	290	45°41'38.75629	11°03'19.91219"E	1752.558	1703.459
st	291	45°41'39.11394	11°03'19.97842"E	1752.287	1703.187
st	292	45°41'39.50360	11°03'20.06596"E	1751.809	1702.710
st	293	45°41'39.85509	11°03'20.14621"E	1751.395	1702.295
st	294	45°41'40.20588	11°03'20.20439"E	1751.195	1702.095
st	295	45°41'40.56442	11°03'20.23837"E	1751.107	1702.007
st	296	45°41'40.87002	11°03'20.30671"E	1750.839	1701.740
st	297	45°41'41.03888	11°03'20.42056"E	1750.609	1701.509
st	298	45°41'41.15477	11°03'20.57302"E	1750.475	1701.376
st	299	45°41'41.21995	11°03'20.77026"E	1750.399	1701.300
st	300	45°41'41.24031	11°03'21.01826"E	1750.298	1701.198
st	301	45°41'41.19842	11°03'21.28202"E	1750.232	1701.133
st	302	45°41'41.11594	11°03'21.52613"E	1750.196	1701.097
st	303	45°41'40.98533	11°03'21.79425"E	1750.181	1701.081
st	304	45°41'40.84044	11°03'22.06735"E	1750.148	1701.049
st	305	45°41'40.67527	11°03'22.36241"E	1750.096	1700.997
st	306	45°41'40.49851	11°03'22.66957"E	1750.093	1700.993
st	307	45°41'40.32475	11°03'22.97917"E	1750.116	1701.016
st	308	45°41'40.16588	11°03'23.31295"E	1750.147	1701.047
st	309	45°41'40.04810	11°03'23.66589"E	1750.036	1700.937
st	310	45°41'39.99687	11°03'24.05092"E	1749.923	1700.824
st	311	45°41'40.02366	11°03'24.42559"E	1749.887	1700.788
st	312	45°41'40.13169	11°03'24.79965"E	1749.882	1700.782
st	313	45°41'40.28981	11°03'25.20724"E	1749.692	1700.593
st	314	45°41'40.47001	11°03'25.59414"E	1749.770	1700.671
st	315	45°41'40.66524	11°03'25.95224"E	1749.657	1700.558
st	316	45°41'40.90288	11°03'26.20933"E	1749.457	1700.357
st	317	45°41'41.20061	11°03'26.31810"E	1749.274	1700.175
st	318	45°41'41.50761	11°03'26.31388"E	1749.230	1700.130
st	319	45°41'41.80201	11°03'26.34636"E	1749.104	1700.004
st	320	45°41'42.11744	11°03'26.46607"E	1748.951	1699.851
st	321	45°41'42.43217	11°03'26.60679"E	1748.872	1699.772
st	322	45°41'42.74766	11°03'26.74333"E	1748.755	1699.656
st	323	45°41'43.06294	11°03'26.88980"E	1748.678	1699.579
st	324	45°41'43.30877	11°03'27.03611"E	1748.483	1699.383
st	325	45°41'43.48119	11°03'27.21948"E	1748.352	1699.253
st	326	45°41'43.58260	11°03'27.46176"E	1748.280	1699.181
st	327	45°41'43.60182	11°03'27.71985"E	1748.229	1699.130
st	328	45°41'43.55695	11°03'27.97916"E	1748.251	1699.152
st	329	45°41'43.47898	11°03'28.30354"E	1748.165	1699.065
st	330	45°41'43.38434	11°03'28.67245"E	1748.139	1699.040

Codice punto	Nome punto	Latitudine	Longitudine	Elev.	Quota
st	331	45°41'43.29285	11°03'29.04148"E	1748.091	1698.992
st	332	45°41'43.24912	11°03'29.39248"E	1748.040	1698.941
st	333	45°41'43.28023	11°03'29.73746"E	1747.969	1698.870
st	334	45°41'43.40346	11°03'30.02912"E	1747.908	1698.808
st	335	45°41'43.59717	11°03'30.18866"E	1747.851	1698.752
st	336	45°41'43.83662	11°03'30.23255"E	1747.822	1698.722
st	337	45°41'44.10396	11°03'30.20880"E	1747.712	1698.613
st	338	45°41'44.40555	11°03'30.14031"E	1747.610	1698.511
st	339	45°41'44.71990	11°03'30.06079"E	1747.515	1698.415
st	340	45°41'45.04610	11°03'29.97745"E	1747.439	1698.339
st	341	45°41'45.36863	11°03'29.88671"E	1747.378	1698.279
st	342	45°41'45.68181	11°03'29.79067"E	1747.375	1698.276
st	343	45°41'45.98788	11°03'29.67003"E	1747.291	1698.192
st	344	45°41'46.30666	11°03'29.54289"E	1747.178	1698.079
st	345	45°41'46.61810	11°03'29.39084"E	1747.096	1697.997
st	346	45°41'46.93455	11°03'29.21987"E	1746.884	1697.784
st	347	45°41'47.24566	11°03'29.06278"E	1746.708	1697.609
st	348	45°41'47.55916	11°03'28.90634"E	1746.539	1697.440
st	349	45°41'47.86467	11°03'28.76127"E	1746.425	1697.325
rif	350	45°41'47.55173	11°03'28.92657"E	1746.526	1697.426
st	351	45°41'48.28244	11°03'28.57847"E	1746.367	1697.268
st	352	45°41'48.30503	11°03'28.56941"E	1746.375	1697.275
st	353	45°41'48.57557	11°03'28.44876"E	1746.353	1697.254
st	354	45°41'48.92326	11°03'28.28172"E	1746.332	1697.232
st	355	45°41'49.17192	11°03'28.15240"E	1746.383	1697.284
st	356	45°41'49.44767	11°03'27.97510"E	1746.449	1697.350
st	357	45°41'49.69166	11°03'27.81297"E	1746.595	1697.496
st	358	45°41'49.90823	11°03'27.66711"E	1746.786	1697.687
st	359	45°41'50.06286	11°03'27.56585"E	1746.897	1697.798
st	360	45°41'50.21273	11°03'27.46411"E	1746.994	1697.894
st	361	45°41'50.26083	11°03'27.42626"E	1747.086	1697.986
st	362	45°41'50.49052	11°03'27.24243"E	1747.189	1698.089
st	363	45°41'50.74337	11°03'26.98396"E	1747.304	1698.205
st	364	45°41'51.03413	11°03'26.66687"E	1747.452	1698.353
st	365	45°41'51.31682	11°03'26.34042"E	1747.688	1698.589
st	366	45°41'51.60982	11°03'25.99004"E	1748.000	1698.901
st	367	45°41'51.90888	11°03'25.63965"E	1748.312	1699.212
st	368	45°41'52.19863	11°03'25.29823"E	1748.685	1699.585
st	369	45°41'52.50775	11°03'24.98316"E	1748.925	1699.826
st	370	45°41'52.84040	11°03'24.71421"E	1749.195	1700.096
st	371	45°41'53.17663	11°03'24.53872"E	1749.417	1700.318
st	372	45°41'53.53697	11°03'24.42377"E	1749.718	1700.618
st	373	45°41'53.91650	11°03'24.43904"E	1749.937	1700.838
st	374	45°41'54.30451	11°03'24.53916"E	1750.240	1701.141
st	375	45°41'54.68020	11°03'24.65437"E	1750.641	1701.541
st	376	45°41'55.06014	11°03'24.73997"E	1751.022	1701.922
st	377	45°41'55.43703	11°03'24.76664"E	1751.477	1702.378
st	378	45°41'55.83181	11°03'24.69719"E	1751.776	1702.677
st	379	45°41'56.21762	11°03'24.51583"E	1752.025	1702.925
st	380	45°41'56.57188	11°03'24.29123"E	1752.340	1703.241
st	381	45°41'56.89704	11°03'24.04195"E	1752.725	1703.626
st	382	45°41'57.24654	11°03'23.72144"E	1753.055	1703.955
st	383	45°41'57.58819	11°03'23.32280"E	1753.334	1704.234
st	384	45°41'57.89796	11°03'22.90563"E	1753.825	1704.725
st	385	45°41'58.18794	11°03'22.52814"E	1754.271	1705.171
st	386	45°41'58.51199	11°03'22.18679"E	1754.556	1705.456
st	387	45°41'58.87642	11°03'21.90368"E	1754.858	1705.759
st	388	45°41'59.26173	11°03'21.73263"E	1755.125	1706.025
st	389	45°41'59.61069	11°03'21.69038"E	1755.544	1706.444

Codice punto	Nome punto	Latitudine	Longitudine	Elev.	Quota
st	390	45°41'59.94036	11°03'21.74424"E	1755.835	1706.736
st	391	45°42'00.29537	11°03'21.91156"E	1756.143	1707.044
st	392	45°42'00.62925	11°03'22.12290"E	1756.376	1707.277
st	393	45°42'00.97115	11°03'22.34302"E	1756.524	1707.425
st	394	45°42'01.27528	11°03'22.55134"E	1756.596	1707.496
st	395	45°42'01.39215	11°03'22.63465"E	1756.416	1707.317
rif	396	45°42'01.29893	11°03'22.65692"E	1756.738	1707.638
st	397	45°42'01.39371	11°03'22.63849"E	1756.414	1707.315
st	398	45°42'01.43300	11°03'22.66337"E	1756.453	1707.354
st	399	45°42'01.67094	11°03'22.85457"E	1756.371	1707.272
st	400	45°42'01.94868	11°03'23.13872"E	1756.175	1707.076
st	401	45°42'02.21754	11°03'23.47675"E	1755.965	1706.865
st	402	45°42'02.47669	11°03'23.87441"E	1755.591	1706.492
st	403	45°42'02.68234	11°03'24.30322"E	1755.299	1706.199
st	404	45°42'02.84650	11°03'24.72975"E	1755.064	1705.965
st	405	45°42'02.97903	11°03'25.15731"E	1754.909	1705.810
st	406	45°42'03.13117	11°03'25.59157"E	1754.629	1705.529
st	407	45°42'03.37935	11°03'25.95759"E	1754.112	1705.013
st	408	45°42'03.70584	11°03'26.13533"E	1753.738	1704.638
st	409	45°42'03.99189	11°03'26.07855"E	1753.553	1704.453
st	410	45°42'04.25714	11°03'25.82747"E	1753.359	1704.259
st	411	45°42'04.43238	11°03'25.45257"E	1753.003	1703.903
st	412	45°42'04.57058	11°03'25.11954"E	1752.515	1703.415
st	413	45°42'04.74459	11°03'24.85284"E	1752.181	1703.082
st	414	45°42'04.97657	11°03'24.68570"E	1751.866	1702.766
st	415	45°42'05.24180	11°03'24.64401"E	1751.582	1702.482
st	416	45°42'05.51488	11°03'24.72394"E	1751.352	1702.253
st	417	45°42'05.81321	11°03'24.85252"E	1751.079	1701.979
st	418	45°42'06.08045	11°03'24.92815"E	1750.907	1701.807
st	419	45°42'06.32172	11°03'24.93234"E	1750.628	1701.529
st	420	45°42'06.61375	11°03'24.80498"E	1750.314	1701.215
st	421	45°42'06.87175	11°03'24.57630"E	1750.028	1700.929
st	422	45°42'07.09180	11°03'24.24198"E	1749.703	1700.604
st	423	45°42'07.28973	11°03'23.84910"E	1749.312	1700.213
st	424	45°42'07.46700	11°03'23.45112"E	1749.100	1700.001
st	425	45°42'07.63603	11°03'23.03942"E	1748.840	1699.741
st	426	45°42'07.79920	11°03'22.62409"E	1748.641	1699.541
st	427	45°42'07.96045	11°03'22.15927"E	1748.446	1699.347
st	428	45°42'08.11687	11°03'21.67312"E	1748.069	1698.969
st	429	45°42'08.26017	11°03'21.19968"E	1747.733	1698.634
st	430	45°42'08.42522	11°03'20.75684"E	1747.308	1698.209
st	431	45°42'08.62125	11°03'20.36624"E	1747.048	1697.949
st	432	45°42'08.86011	11°03'20.04320"E	1746.790	1697.691
st	433	45°42'09.12674	11°03'19.84065"E	1746.466	1697.367
st	434	45°42'09.42423	11°03'19.73501"E	1746.183	1697.084
st	435	45°42'09.72926	11°03'19.70427"E	1745.853	1696.753
st	436	45°42'10.05440	11°03'19.71441"E	1745.529	1696.429
st	437	45°42'10.37607	11°03'19.71207"E	1745.276	1696.176
st	438	45°42'10.68796	11°03'19.65028"E	1744.999	1695.900
st	439	45°42'10.96191	11°03'19.42914"E	1744.733	1695.634
st	440	45°42'11.13474	11°03'19.01566"E	1744.393	1695.294
st	441	45°42'11.18826	11°03'18.58130"E	1744.214	1695.115
st	442	45°42'11.17684	11°03'18.10021"E	1743.873	1694.773
st	443	45°42'11.13471	11°03'17.61906"E	1743.491	1694.392
st	444	45°42'11.07914	11°03'17.14041"E	1743.068	1693.968
st	445	45°42'11.01937	11°03'16.66874"E	1742.716	1693.617
st	446	45°42'10.97186	11°03'16.19688"E	1742.237	1693.137
st	447	45°42'10.97094	11°03'15.78762"E	1742.020	1692.921
st	448	45°42'11.05327	11°03'15.41193"E	1741.684	1692.585

Codice punto	Nome punto	Latitudine	Longitudine	Elev.	Quota
st	449	45°42'11.20350	11°03'15.07514"E	1741.469	1692.370
st	450	45°42'11.41223	11°03'14.81799"E	1741.192	1692.093
st	451	45°42'11.64711	11°03'14.61551"E	1741.159	1692.059
st	452	45°42'11.91385	11°03'14.40009"E	1740.974	1691.875
st	453	45°42'12.21059	11°03'14.16230"E	1740.825	1691.725
st	454	45°42'12.45450	11°03'13.96776"E	1740.607	1691.508
st	455	45°42'12.71135	11°03'13.76102"E	1740.139	1691.040
st	456	45°42'12.93653	11°03'13.45826"E	1739.732	1690.633
st	457	45°42'13.04284	11°03'13.07575"E	1739.483	1690.384
st	458	45°42'13.00087	11°03'12.61661"E	1739.034	1689.935
st	459	45°42'12.87699	11°03'12.18285"E	1738.491	1689.392
st	460	45°42'12.75606	11°03'11.77883"E	1737.980	1688.880
st	461	45°42'12.67705	11°03'11.37775"E	1737.558	1688.459
st	462	45°42'12.69641	11°03'11.06276"E	1737.225	1688.125
st	463	45°42'12.77296	11°03'10.84808"E	1737.035	1687.936
st	464	45°42'12.91328	11°03'10.66813"E	1736.874	1687.774
st	465	45°42'13.09811	11°03'10.55671"E	1736.648	1687.549
st	466	45°42'13.33567	11°03'10.49705"E	1736.433	1687.334
st	467	45°42'13.63251	11°03'10.45362"E	1736.202	1687.102
st	468	45°42'13.96288	11°03'10.42731"E	1735.927	1686.828
st	469	45°42'14.29123	11°03'10.40709"E	1735.662	1686.563
st	470	45°42'14.61152	11°03'10.38105"E	1735.454	1686.354
st	471	45°42'14.89908	11°03'10.30451"E	1735.270	1686.170
st	472	45°42'15.15332	11°03'10.09367"E	1734.980	1685.880
st	473	45°42'15.32336	11°03'09.74171"E	1734.720	1685.620
st	474	45°42'15.35605	11°03'09.30283"E	1734.600	1685.500
st	475	45°42'15.24953	11°03'08.86491"E	1734.381	1685.282
st	476	45°42'15.08049	11°03'08.51483"E	1734.101	1685.002
st	477	45°42'14.89406	11°03'08.16348"E	1733.811	1684.712
st	478	45°42'14.71685	11°03'07.80430"E	1733.483	1684.383
st	479	45°42'14.56458	11°03'07.43168"E	1733.094	1683.994
st	480	45°42'14.46461	11°03'07.00666"E	1732.783	1683.683
st	481	45°42'14.40853	11°03'06.57213"E	1732.491	1683.392
st	482	45°42'14.35640	11°03'06.14954"E	1732.066	1682.966
st	483	45°42'14.27187	11°03'05.69939"E	1731.665	1682.566
st	484	45°42'14.11777	11°03'05.29299"E	1731.366	1682.266
st	485	45°42'13.89455	11°03'04.95357"E	1731.238	1682.139
st	486	45°42'13.61355	11°03'04.68400"E	1731.048	1681.949
st	487	45°42'13.30933	11°03'04.44813"E	1730.716	1681.617
st	488	45°42'13.01615	11°03'04.19806"E	1730.376	1681.277
st	489	45°42'12.73185	11°03'03.92061"E	1730.030	1680.931
st	490	45°42'12.47180	11°03'03.60489"E	1729.734	1680.635
st	491	45°42'12.23112	11°03'03.25827"E	1729.363	1680.263
st	492	45°42'12.01178	11°03'02.90295"E	1729.051	1679.952
st	493	45°42'11.79047	11°03'02.54102"E	1728.723	1679.623
st	494	45°42'11.58140	11°03'02.17712"E	1728.449	1679.349
st	495	45°42'11.36988	11°03'01.79252"E	1728.146	1679.047
st	496	45°42'11.15217	11°03'01.39930"E	1727.861	1678.761
st	497	45°42'10.93001	11°03'00.98174"E	1727.470	1678.371
st	498	45°42'10.73005	11°03'00.54549"E	1727.097	1677.997
st	499	45°42'10.56835	11°03'00.10037"E	1726.774	1677.674
st	500	45°42'10.45823	11°02'59.64696"E	1726.523	1677.424
st	501	45°42'10.40382	11°02'59.18392"E	1726.251	1677.151
st	502	45°42'10.40024	11°02'58.71492"E	1726.036	1676.936
st	503	45°42'10.45321	11°02'58.32864"E	1725.830	1676.731
rif	504	45°42'10.34544	11°02'57.96231"E	1725.825	1676.725
st	505	45°42'10.47432	11°02'58.21634"E	1725.768	1676.669
st	506	45°42'10.49258	11°02'58.16206"E	1725.818	1676.719
st	507	45°42'10.57190	11°02'57.91356"E	1725.749	1676.650

Codice punto	Nome punto	Latitudine	Longitudine	Elev.	Quota
st	508	45°42'10.70951	11°02'57.66152"E	1725.684	1676.585
st	509	45°42'10.91255	11°02'57.45635"E	1725.615	1676.516
st	510	45°42'11.17825	11°02'57.32589"E	1725.575	1676.475
st	511	45°42'11.47311	11°02'57.27051"E	1725.493	1676.394
st	512	45°42'11.80561	11°02'57.17913"E	1725.385	1676.285
st	513	45°42'12.12592	11°02'56.98446"E	1725.276	1676.176
st	514	45°42'12.36417	11°02'56.66007"E	1725.243	1676.144
st	515	45°42'12.50665	11°02'56.23498"E	1725.181	1676.081
st	516	45°42'12.59456	11°02'55.73683"E	1724.963	1675.864
st	517	45°42'12.71129	11°02'55.27627"E	1724.762	1675.662
st	518	45°42'12.92101	11°02'54.90369"E	1724.681	1675.581
st	519	45°42'13.21255	11°02'54.65706"E	1724.642	1675.542
st	520	45°42'13.54337	11°02'54.53161"E	1724.582	1675.482
st	521	45°42'13.89136	11°02'54.47134"E	1724.545	1675.445
st	522	45°42'14.23753	11°02'54.43169"E	1724.408	1675.308
st	523	45°42'14.59042	11°02'54.38459"E	1724.246	1675.147
st	524	45°42'14.93184	11°02'54.32084"E	1724.193	1675.093
st	525	45°42'15.25598	11°02'54.20510"E	1724.181	1675.082
st	526	45°42'15.55933	11°02'54.00655"E	1724.088	1674.988
st	527	45°42'15.84910	11°02'53.73814"E	1723.998	1674.899
st	528	45°42'16.10995	11°02'53.42095"E	1723.964	1674.864
st	529	45°42'16.35134	11°02'53.01500"E	1723.885	1674.786
st	530	45°42'16.53415	11°02'52.55493"E	1723.772	1674.673
st	531	45°42'16.68984	11°02'52.04560"E	1723.698	1674.598
st	532	45°42'16.83160	11°02'51.56643"E	1723.658	1674.558
st	533	45°42'16.97324	11°02'51.11007"E	1723.761	1674.662
st	534	45°42'17.11050	11°02'50.70412"E	1723.831	1674.732
st	535	45°42'17.23393	11°02'50.31704"E	1723.934	1674.835
st	536	45°42'17.36543	11°02'49.88842"E	1724.087	1674.987
st	537	45°42'17.51783	11°02'49.38654"E	1724.217	1675.117
st	538	45°42'17.68204	11°02'48.86406"E	1724.087	1674.987
st	539	45°42'17.85372	11°02'48.37407"E	1723.665	1674.565
st	540	45°42'18.02160	11°02'47.86536"E	1723.207	1674.107
st	541	45°42'18.16539	11°02'47.34753"E	1722.808	1673.709
st	542	45°42'18.24637	11°02'46.83726"E	1722.473	1673.374
st	543	45°42'18.25244	11°02'46.33563"E	1722.263	1673.163
st	544	45°42'18.19330	11°02'45.85918"E	1722.061	1672.962
rif	545	45°42'18.26319	11°02'47.13110"E	1722.880	1673.781
st	546	45°42'18.04527	11°02'45.11098"E	1721.729	1672.630
st	547	45°42'18.03912	11°02'45.06458"E	1721.700	1672.601
st	548	45°42'17.96624	11°02'44.73116"E	1721.577	1672.478
st	549	45°42'17.86582	11°02'44.28362"E	1721.353	1672.254
st	550	45°42'17.75159	11°02'43.82087"E	1721.007	1671.907
st	551	45°42'17.59953	11°02'43.35874"E	1720.803	1671.704
st	552	45°42'17.40761	11°02'42.93427"E	1720.678	1671.579
st	553	45°42'17.17992	11°02'42.55144"E	1720.558	1671.459
st	554	45°42'16.91857	11°02'42.19242"E	1720.390	1671.290
st	555	45°42'16.62704	11°02'41.82842"E	1720.175	1671.076
st	556	45°42'16.33966	11°02'41.48298"E	1719.943	1670.844
st	557	45°42'16.05396	11°02'41.13190"E	1719.665	1670.566
st	558	45°42'15.80681	11°02'40.78108"E	1719.301	1670.201
st	559	45°42'15.59973	11°02'40.37724"E	1719.088	1669.989
st	560	45°42'15.46578	11°02'39.91572"E	1718.899	1669.799
st	561	45°42'15.39532	11°02'39.43436"E	1718.774	1669.675
st	562	45°42'15.37665	11°02'38.91527"E	1718.671	1669.572
st	563	45°42'15.38492	11°02'38.39494"E	1718.561	1669.462
st	564	45°42'15.37395	11°02'37.84881"E	1718.464	1669.364
st	565	45°42'15.28646	11°02'37.32417"E	1718.236	1669.136
st	566	45°42'15.09518	11°02'36.86956"E	1718.052	1668.953

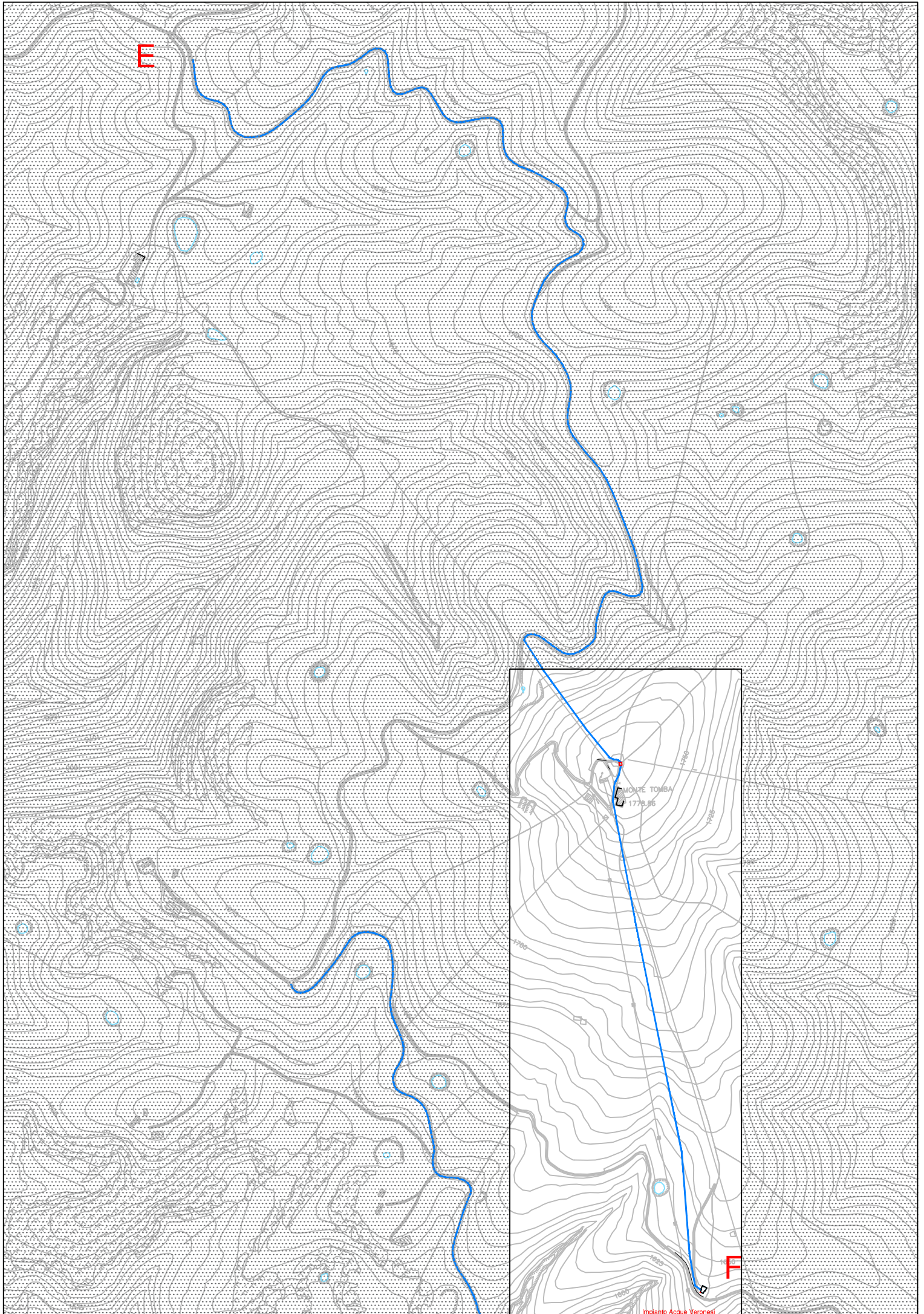
Codice punto	Nome punto	Latitudine	Longitudine	Elev.	Quota
st	567	45°42'14.83868	11°02'36.54388"E	1717.961	1668.862
st	568	45°42'14.53335	11°02'36.28925"E	1717.690	1668.591
st	569	45°42'14.23820	11°02'35.99934"E	1717.222	1668.123
st	570	45°42'13.99028	11°02'35.66552"E	1716.956	1667.856
st	571	45°42'13.76968	11°02'35.26975"E	1716.742	1667.642
st	572	45°42'13.55948	11°02'34.86476"E	1716.474	1667.374
st	573	45°42'13.34945	11°02'34.45531"E	1716.142	1667.042
st	574	45°42'13.13725	11°02'34.04978"E	1715.783	1666.684
st	575	45°42'12.93098	11°02'33.64273"E	1715.470	1666.370
st	1474	45°42'13.00331	11°02'34.01757"E	1715.564	1666.464
st	1475	45°42'13.20495	11°02'34.41075"E	1715.830	1666.731
st	1476	45°42'13.42311	11°02'34.82567"E	1716.171	1667.072
st	1477	45°42'13.62962	11°02'35.22402"E	1716.516	1667.416
st	1478	45°42'13.84516	11°02'35.61064"E	1716.948	1667.848
st	1479	45°42'14.08192	11°02'35.97500"E	1717.264	1668.165
st	1480	45°42'14.34769	11°02'36.27064"E	1717.513	1668.414
st	1481	45°42'14.60998	11°02'36.50274"E	1717.693	1668.594
st	1482	45°42'14.86438	11°02'36.75300"E	1717.747	1668.647
st	1483	45°42'15.07908	11°02'37.06810"E	1717.660	1668.561
st	1484	45°42'15.20162	11°02'37.39763"E	1717.763	1668.664
st	1485	45°42'15.26632	11°02'37.76534"E	1718.002	1668.903
st	1486	45°42'15.28421	11°02'38.20215"E	1718.330	1669.231
st	1487	45°42'15.27428	11°02'38.65741"E	1718.480	1669.381
st	1488	45°42'15.27811	11°02'39.10443"E	1718.659	1669.560
st	1489	45°42'15.30475	11°02'39.54494"E	1718.840	1669.740
st	1490	45°42'15.37276	11°02'39.96794"E	1718.996	1669.896
st	1491	45°42'15.49354	11°02'40.38911"E	1719.177	1670.077
st	1492	45°42'15.67766	11°02'40.78657"E	1719.406	1670.307
st	1493	45°42'15.91252	11°02'41.14125"E	1719.634	1670.535
st	1494	45°42'16.16610	11°02'41.46464"E	1719.823	1670.723
st	1495	45°42'16.42482	11°02'41.77117"E	1720.037	1670.938
st	1496	45°42'16.70111	11°02'42.10959"E	1720.190	1671.091
st	1497	45°42'16.97701	11°02'42.46645"E	1720.320	1671.221
st	1498	45°42'17.22824	11°02'42.83690"E	1720.409	1671.310
st	1499	45°42'17.45308	11°02'43.28556"E	1720.504	1671.405
st	1500	45°42'17.62258	11°02'43.73436"E	1720.702	1671.603
st	1501	45°42'17.73946	11°02'44.18197"E	1721.016	1671.916
st	1502	45°42'17.84571	11°02'44.67768"E	1721.342	1672.243
st	1503	45°42'17.95213	11°02'45.15441"E	1721.640	1672.541
st	1504	45°42'18.05280	11°02'45.65386"E	1721.823	1672.723
st	1505	45°42'18.12862	11°02'46.14609"E	1721.943	1672.844
st	1506	45°42'18.15323	11°02'46.61142"E	1722.049	1672.950
st	1507	45°42'18.11399	11°02'47.07130"E	1722.301	1673.201
st	1508	45°42'18.02383	11°02'47.51590"E	1722.738	1673.639
st	1509	45°42'17.88741	11°02'47.95032"E	1723.240	1674.141
st	1510	45°42'17.73609	11°02'48.38890"E	1723.738	1674.638
st	1511	45°42'17.57137	11°02'48.84514"E	1724.056	1674.957
st	1512	45°42'17.42514	11°02'49.29948"E	1724.152	1675.053
st	1513	45°42'17.27801	11°02'49.77048"E	1724.049	1674.950
st	1514	45°42'17.11987	11°02'50.26185"E	1723.887	1674.788
st	1515	45°42'16.96445	11°02'50.70069"E	1723.771	1674.672
st	1516	45°42'16.80775	11°02'51.14038"E	1723.673	1674.574
st	1517	45°42'16.67027	11°02'51.58086"E	1723.698	1674.598
st	1518	45°42'16.54281	11°02'52.01970"E	1723.652	1674.552
st	1519	45°42'16.44050	11°02'52.36831"E	1723.544	1674.445
rif	1520	45°42'16.61314	11°02'52.94893"E	1723.785	1674.686
st	1521	45°42'16.41181	11°02'52.46407"E	1723.500	1674.400
st	1522	45°42'16.39649	11°02'52.52504"E	1723.546	1674.446
st	1523	45°42'16.28159	11°02'52.82229"E	1723.611	1674.512

Codice punto	Nome punto	Latitudine	Longitudine	Elev.	Quota
st	1524	45°42'16.09147	11°02'53.16735"E	1723.732	1674.633
st	1525	45°42'15.83343	11°02'53.53581"E	1723.749	1674.649
st	1526	45°42'15.55125	11°02'53.82875"E	1723.784	1674.685
st	1527	45°42'15.23355	11°02'54.04092"E	1723.848	1674.748
st	1528	45°42'14.89368	11°02'54.16727"E	1723.899	1674.800
st	1529	45°42'14.53741	11°02'54.22878"E	1723.999	1674.899
st	1530	45°42'14.17471	11°02'54.26022"E	1724.154	1675.055
st	1531	45°42'13.81723	11°02'54.29768"E	1724.378	1675.278
st	1532	45°42'13.47013	11°02'54.36301"E	1724.566	1675.467
st	1533	45°42'13.11813	11°02'54.52507"E	1724.665	1675.566
st	1534	45°42'12.81766	11°02'54.82595"E	1724.727	1675.627
st	1535	45°42'12.60285	11°02'55.24334"E	1724.836	1675.737
st	1536	45°42'12.49013	11°02'55.73401"E	1724.932	1675.832
st	1537	45°42'12.39849	11°02'56.22187"E	1724.936	1675.837
st	1538	45°42'12.24186	11°02'56.65120"E	1724.879	1675.780
st	1539	45°42'11.98633	11°02'56.92873"E	1724.892	1675.793
st	1540	45°42'11.68493	11°02'57.06097"E	1725.067	1675.968
st	1541	45°42'11.37798	11°02'57.11908"E	1725.357	1676.258
st	1542	45°42'11.06215	11°02'57.20053"E	1725.577	1676.477
st	1543	45°42'10.79137	11°02'57.36528"E	1725.713	1676.613
st	1544	45°42'10.57626	11°02'57.64057"E	1725.740	1676.641
st	1545	45°42'10.44048	11°02'57.93105"E	1725.788	1676.688
st	1546	45°42'10.35319	11°02'58.05644"E	1725.775	1676.675
st	1547	45°42'10.27614	11°02'58.06541"E	1725.515	1676.416
st	1548	45°42'10.18433	11°02'57.98221"E	1725.087	1675.987
st	1549	45°42'10.03135	11°02'57.78397"E	1724.124	1675.025
st	1550	45°42'09.84005	11°02'57.53920"E	1723.003	1673.903
st	1551	45°42'09.62754	11°02'57.28287"E	1721.919	1672.819
st	1552	45°42'09.41254	11°02'57.01479"E	1720.873	1671.774
st	1553	45°42'09.19548	11°02'56.74341"E	1719.836	1670.737
st	1554	45°42'08.98822	11°02'56.46606"E	1718.899	1669.799
st	1555	45°42'08.77807	11°02'56.17803"E	1717.825	1668.726
st	1556	45°42'08.59307	11°02'55.86934"E	1716.608	1667.509
st	1557	45°42'08.43366	11°02'55.55015"E	1715.565	1666.466
st	1558	45°42'08.31093	11°02'55.23239"E	1714.694	1665.595
st	1559	45°42'08.19688	11°02'54.90389"E	1713.755	1664.656
st	1560	45°42'08.04344	11°02'54.54412"E	1712.412	1663.313
st	1561	45°42'07.86968	11°02'54.15918"E	1711.048	1661.949
st	1562	45°42'07.70780	11°02'53.78562"E	1709.706	1660.606
st	1563	45°42'07.53874	11°02'53.38959"E	1708.448	1659.349
st	1564	45°42'07.37671	11°02'52.99204"E	1707.428	1658.329
st	1565	45°42'07.20150	11°02'52.56389"E	1706.571	1657.471
st	1566	45°42'06.98528	11°02'52.13763"E	1705.725	1656.626
st	1567	45°42'06.75094	11°02'51.70555"E	1705.341	1656.241
st	1568	45°42'06.51000	11°02'51.33324"E	1705.259	1656.160
st	1569	45°42'06.20475	11°02'51.02874"E	1705.221	1656.122
st	1570	45°42'05.85894	11°02'50.80192"E	1705.198	1656.098
st	1571	45°42'05.42058	11°02'50.57521"E	1705.320	1656.221
st	1572	45°42'04.99941	11°02'50.42690"E	1705.439	1656.339
st	1573	45°42'04.99425	11°02'50.42573"E	1705.435	1656.336

RETI TECNOLOGICHE E VIABILITA' MALGHE DELLA LESSINIA
- Comuni di S. Anna d'Alfaedo, Erbezzo e Bosco Chiesanuova -

PL72 - LIBRETTI MISURE

TRACCIATO E-F_SUD



LIBRETTO GPS

File:

N.Gruppo: 1

Nome Gruppo: TRATTO E-F sud

Descrizione:

Commento:

Data: 13/09/2019

Codice punto	Nome punto	Latitudine	Longitudine	Elev.	Quota
base	1	45°41'02.90939	11°03'33.18441"E	1686.039	1636.682
sf	2	45°41'03.01480	11°03'33.37714"E	1686.311	1636.954
sf	3	45°41'02.89134	11°03'33.57812"E	1686.110	1636.753
sf	4	45°41'03.08041	11°03'33.58326"E	1686.211	1636.853
sf	5	45°41'02.94026	11°03'33.59842"E	1686.582	1637.225
sf	6	45°41'02.87239	11°03'33.81171"E	1686.593	1637.235
sf	7	45°41'02.99527	11°03'33.82743"E	1686.588	1637.230
sf	8	45°41'03.52640	11°03'33.59481"E	1690.722	1641.364
sf	9	45°41'03.56749	11°03'33.81092"E	1691.341	1641.984
sf	10	45°41'03.44342	11°03'33.75030"E	1691.031	1641.674
sf	11	45°41'03.44497	11°03'34.18113"E	1691.200	1641.843
sf	12	45°41'03.31186	11°03'34.20381"E	1690.029	1640.672
sf	13	45°41'03.33316	11°03'34.10247"E	1690.614	1641.257
st	14	45°41'03.06260	11°03'33.22155"E	1686.241	1636.883
st	15	45°41'03.32788	11°03'32.98727"E	1686.406	1637.049
st	16	45°41'03.60057	11°03'32.85912"E	1686.688	1637.331
st	17	45°41'04.07823	11°03'32.70562"E	1687.375	1638.018
st	18	45°41'04.49373	11°03'32.54581"E	1687.793	1638.436
st	19	45°41'04.79369	11°03'32.33742"E	1688.025	1638.667
st	20	45°41'05.10947	11°03'31.95797"E	1688.519	1639.162
st	21	45°41'05.40374	11°03'31.47112"E	1688.903	1639.546
tr	22	45°41'05.30337	11°03'32.07357"E	1691.988	1642.631
trq	23	45°41'05.96328	11°03'31.92132"E	1696.510	1647.153
tr	24	45°41'07.08104	11°03'31.67940"E	1699.421	1650.063
trq	25	45°41'08.81032	11°03'31.27259"E	1699.351	1649.993
trq	26	45°41'10.29822	11°03'30.94027"E	1699.604	1650.247
trq	27	45°41'11.98322	11°03'30.53100"E	1702.578	1653.221
trq	28	45°41'12.90404	11°03'30.31998"E	1703.968	1654.611
trq	29	45°41'13.39135	11°03'30.24505"E	1706.901	1657.544
tr	30	45°41'14.04830	11°03'30.05383"E	1713.128	1663.771
tr	31	45°41'15.87652	11°03'29.62430"E	1728.397	1679.040
tr	32	45°41'17.72841	11°03'29.18817"E	1740.808	1691.450
tq	33	45°41'18.66421	11°03'29.03273"E	1744.777	1695.420
tr	34	45°41'19.64514	11°03'28.75609"E	1745.802	1696.445
trq	35	45°41'20.68381	11°03'28.53383"E	1746.327	1696.969

Codice punto	Nome punto	Latitudine	Longitudine	Elev.	Quota
tr	36	45°41'21.56191	11°03'28.29970"E	1751.319	1701.961
tr	37	45°41'23.37158	11°03'27.88160"E	1760.620	1711.263
tr	38	45°41'25.17672	11°03'27.45752"E	1770.945	1721.588
tr	39	45°41'26.97233	11°03'27.04440"E	1781.628	1732.270
tr	40	45°41'28.82089	11°03'26.61430"E	1792.685	1743.327
tr	41	45°41'30.60632	11°03'26.19651"E	1798.254	1748.896
qt	42	45°41'31.34276	11°03'26.85999"E	1806.298	1756.940
tr	43	45°41'31.97015	11°03'25.92630"E	1806.329	1756.971
sf	44	45°41'32.30249	11°03'28.29440"E	1811.687	1762.330
sf	45	45°41'32.37323	11°03'28.20351"E	1811.834	1762.476
sf	46	45°41'32.28033	11°03'28.08281"E	1811.760	1762.403
qt	47	45°41'32.17865	11°03'28.42834"E	1811.497	1762.140
qt	48	45°41'31.22787	11°03'28.70497"E	1807.937	1758.580
qt	49	45°41'30.83926	11°03'28.73238"E	1806.605	1757.248
qt	50	45°41'30.29195	11°03'28.82226"E	1803.485	1754.127
qt	51	45°41'29.89951	11°03'28.92041"E	1801.670	1752.312
rif	52	45°41'29.90534	11°03'27.80099"E	1802.289	1752.932
qt	53	45°41'28.98717	11°03'28.94315"E	1795.921	1746.563
qt	54	45°41'28.17692	11°03'29.17281"E	1789.989	1740.632
qt	55	45°41'27.61513	11°03'29.33241"E	1785.707	1736.349
qt	56	45°41'26.90542	11°03'29.56092"E	1781.403	1732.045
rif	57	45°41'26.57103	11°03'29.05444"E	1781.065	1731.707
qt	58	45°41'25.88869	11°03'29.85720"E	1775.521	1726.164
qt	59	45°41'24.81371	11°03'30.39764"E	1769.072	1719.714
qt	60	45°41'24.13155	11°03'30.70826"E	1765.336	1715.978
qt	61	45°41'22.96802	11°03'31.08864"E	1759.829	1710.472
qt	62	45°41'21.38046	11°03'31.42080"E	1755.187	1705.830
rif	63	45°41'21.32250	11°03'31.03708"E	1756.202	1706.845
qt	64	45°41'20.28136	11°03'31.72745"E	1752.563	1703.205
qt	65	45°41'18.74272	11°03'32.32399"E	1747.713	1698.356
rif	66	45°41'18.67707	11°03'32.03342"E	1748.318	1698.960
qt	67	45°41'17.42614	11°03'32.85365"E	1741.936	1692.578
qt	68	45°41'16.22156	11°03'33.40675"E	1734.764	1685.407
rif	69	45°41'16.12983	11°03'32.99404"E	1734.909	1685.551
qt	70	45°41'15.47018	11°03'33.70003"E	1730.750	1681.392
qt	71	45°41'14.52665	11°03'34.07339"E	1726.465	1677.108
qt	72	45°41'13.50630	11°03'34.51135"E	1722.826	1673.468
qt	73	45°41'12.55447	11°03'34.87166"E	1720.398	1671.040
riv	74	45°41'12.45460	11°03'34.37561"E	1720.351	1670.993
qt	75	45°41'11.81891	11°03'35.17242"E	1719.287	1669.930
qt	76	45°41'11.19110	11°03'35.39045"E	1719.031	1669.674
qt	77	45°41'10.88007	11°03'35.49157"E	1719.005	1669.647
qt	78	45°41'10.58829	11°03'35.51853"E	1718.965	1669.608
qt	79	45°41'10.41096	11°03'35.51069"E	1718.819	1669.461
qt	80	45°41'10.15448	11°03'35.43953"E	1718.588	1669.231
rif	81	45°41'10.66971	11°03'35.05001"E	1719.246	1669.888
qt	82	45°41'09.57499	11°03'35.20603"E	1717.623	1668.265
qt	83	45°41'08.84603	11°03'34.69365"E	1714.878	1665.521
qt	84	45°41'07.96040	11°03'33.99875"E	1710.141	1660.784
qt	85	45°41'07.00237	11°03'33.36665"E	1705.949	1656.592
qt	86	45°41'06.06946	11°03'33.13405"E	1701.649	1652.292
qt	87	45°41'05.25129	11°03'33.11329"E	1697.313	1647.955
qt	88	45°41'04.52504	11°03'33.08217"E	1693.695	1644.338
qt	89	45°41'03.69003	11°03'33.19899"E	1689.676	1640.319
st	90	45°41'05.45719	11°03'31.16761"E	1688.897	1639.539
st	91	45°41'05.43595	11°03'31.20848"E	1688.921	1639.564
st	92	45°41'05.27006	11°03'31.48414"E	1688.712	1639.355
st	93	45°41'05.05310	11°03'31.82944"E	1688.444	1639.087
st	94	45°41'04.83747	11°03'32.11134"E	1688.110	1638.752

Codice punto	Nome punto	Latitudine	Longitudine	Elev.	Quota
st	95	45°41'04.60626	11°03'32.32478"E	1687.819	1638.462
st	96	45°41'04.35168	11°03'32.46369"E	1687.558	1638.201
st	97	45°41'04.07782	11°03'32.57276"E	1687.307	1637.949
st	98	45°41'03.77566	11°03'32.67293"E	1686.956	1637.598
st	99	45°41'03.46895	11°03'32.78611"E	1686.652	1637.295
st	100	45°41'03.18143	11°03'32.94516"E	1686.415	1637.058
st	101	45°41'02.98355	11°03'33.14952"E	1686.215	1636.857
st	102	45°41'02.85985	11°03'33.34060"E	1685.944	1636.586
st	103	45°41'02.76040	11°03'33.59341"E	1685.813	1636.456
st	104	45°41'02.65139	11°03'33.87286"E	1685.355	1635.997
st	105	45°41'02.57971	11°03'34.19519"E	1684.900	1635.542
st	106	45°41'02.55623	11°03'34.56082"E	1684.290	1634.933
st	107	45°41'02.60052	11°03'34.95435"E	1683.648	1634.291
st	108	45°41'02.68592	11°03'35.34846"E	1683.108	1633.751
st	109	45°41'02.80475	11°03'35.80530"E	1682.611	1633.254
st	110	45°41'02.92803	11°03'36.24351"E	1682.068	1632.711
st	111	45°41'03.01739	11°03'36.60423"E	1681.678	1632.320
st	112	45°41'03.03813	11°03'36.93610"E	1681.213	1631.856
st	113	45°41'02.99106	11°03'37.21037"E	1680.860	1631.502
st	114	45°41'02.91382	11°03'37.41876"E	1680.666	1631.308
st	115	45°41'02.79053	11°03'37.67014"E	1680.413	1631.056
st	116	45°41'02.65239	11°03'37.90629"E	1680.052	1630.694
st	117	45°41'02.49641	11°03'38.16584"E	1679.619	1630.262
st	118	45°41'02.34327	11°03'38.44483"E	1679.225	1629.868
st	119	45°41'02.20813	11°03'38.73110"E	1678.856	1629.499
st	120	45°41'02.08560	11°03'39.07373"E	1678.347	1628.990
st	121	45°41'01.98300	11°03'39.42151"E	1677.967	1628.609
st	122	45°41'01.90180	11°03'39.78088"E	1677.556	1628.199
st	123	45°41'01.83216	11°03'40.17374"E	1677.135	1627.777
st	124	45°41'01.77775	11°03'40.58151"E	1676.625	1627.268
st	125	45°41'01.74192	11°03'41.03021"E	1676.217	1626.860
st	126	45°41'01.73021	11°03'41.51409"E	1675.641	1626.283
st	127	45°41'01.74830	11°03'41.97350"E	1675.094	1625.737
st	128	45°41'01.79301	11°03'42.45099"E	1674.452	1625.095
st	129	45°41'01.84212	11°03'42.85814"E	1673.892	1624.534
st	130	45°41'01.91458	11°03'43.26733"E	1673.287	1623.929
st	131	45°41'01.97065	11°03'43.63760"E	1672.788	1623.431
st	132	45°41'02.00173	11°03'43.96322"E	1672.389	1623.032
st	133	45°41'01.98361	11°03'44.29773"E	1672.057	1622.700
st	134	45°41'01.88347	11°03'44.61082"E	1671.713	1622.355
st	135	45°41'01.72336	11°03'44.85849"E	1671.343	1621.986
st	136	45°41'01.51884	11°03'45.09964"E	1670.935	1621.577
st	137	45°41'01.28346	11°03'45.34589"E	1670.404	1621.046
st	138	45°41'01.04509	11°03'45.60119"E	1669.844	1620.486
st	139	45°41'00.80240	11°03'45.87501"E	1669.313	1619.956
st	140	45°41'00.57049	11°03'46.16453"E	1668.795	1619.437
st	141	45°41'00.34504	11°03'46.47315"E	1668.304	1618.947
st	142	45°41'00.13210	11°03'46.80408"E	1667.752	1618.395
st	143	45°40'59.93457	11°03'47.13520"E	1667.316	1617.959
st	144	45°40'59.74491	11°03'47.46401"E	1666.784	1617.427
st	145	45°40'59.57530	11°03'47.79806"E	1666.372	1617.014
st	146	45°40'59.39620	11°03'48.16820"E	1665.766	1616.408
st	147	45°40'59.22264	11°03'48.56313"E	1665.219	1615.862
st	148	45°40'59.05680	11°03'48.96719"E	1664.617	1615.260
st	149	45°40'58.86579	11°03'49.34619"E	1663.946	1614.589
st	150	45°40'58.63029	11°03'49.64941"E	1663.386	1614.029
st	151	45°40'58.36106	11°03'49.87872"E	1662.859	1613.502
st	152	45°40'58.10425	11°03'50.05890"E	1662.412	1613.055
st	153	45°40'57.83779	11°03'50.26294"E	1661.868	1612.511

Codice punto	Nome punto	Latitudine	Longitudine	Elev.	Quota
st	154	45°40'57.59000	11°03'50.48863"E	1661.419	1612.062
st	155	45°40'57.36351	11°03'50.76497"E	1660.923	1611.566
st	156	45°40'57.18264	11°03'51.05176"E	1660.460	1611.103
st	157	45°40'57.01523	11°03'51.36160"E	1659.886	1610.529
st	158	45°40'56.85743	11°03'51.71087"E	1659.274	1609.916
st	159	45°40'56.71929	11°03'52.07608"E	1658.677	1609.320
st	160	45°40'56.58348	11°03'52.46622"E	1658.016	1608.659
st	161	45°40'56.45076	11°03'52.85533"E	1657.531	1608.173
st	162	45°40'56.32617	11°03'53.15496"E	1657.243	1607.886
st	163	45°40'56.17311	11°03'53.50741"E	1656.665	1607.308
st	164	45°40'55.98869	11°03'53.87460"E	1656.140	1606.783
st	165	45°40'55.78328	11°03'54.22604"E	1655.566	1606.209
st	166	45°40'55.56989	11°03'54.59493"E	1655.034	1605.676
st	167	45°40'55.37053	11°03'54.97475"E	1654.445	1605.087
st	168	45°40'55.19780	11°03'55.36783"E	1653.846	1604.489
st	169	45°40'55.04759	11°03'55.75288"E	1653.384	1604.026
st	170	45°40'54.89019	11°03'56.16805"E	1652.683	1603.325
st	171	45°40'54.71809	11°03'56.61953"E	1652.070	1602.712
st	172	45°40'54.55793	11°03'57.05213"E	1651.402	1602.044
st	173	45°40'54.39716	11°03'57.47843"E	1650.817	1601.459
st	174	45°40'54.23287	11°03'57.92302"E	1650.343	1600.986
st	175	45°40'54.06943	11°03'58.35988"E	1649.885	1600.528
st	176	45°40'53.90578	11°03'58.79997"E	1649.343	1599.986
st	177	45°40'53.73982	11°03'59.22896"E	1648.841	1599.484
st	178	45°40'53.58649	11°03'59.63491"E	1648.259	1598.902
st	179	45°40'53.42715	11°04'00.03176"E	1647.851	1598.494
st	180	45°40'53.33048	11°04'00.29610"E	1647.584	1598.227
st	181	45°40'53.29225	11°04'00.39609"E	1647.649	1598.292
st	182	45°40'53.25633	11°04'00.47340"E	1647.523	1598.165
st	183	45°40'53.25201	11°04'00.47904"E	1647.354	1597.997
st	184	45°40'53.16066	11°04'00.82464"E	1647.014	1597.657
st	185	45°40'54.56366	11°03'57.25843"E	1651.408	1602.051
st	186	45°40'54.63544	11°03'57.07625"E	1651.593	1602.235
st	187	45°40'54.73349	11°03'56.81130"E	1651.933	1602.576
st	188	45°40'54.89101	11°03'56.38330"E	1652.539	1603.182
st	189	45°40'55.05872	11°03'55.95793"E	1653.412	1604.055
st	190	45°40'55.23151	11°03'55.50761"E	1653.826	1604.469
st	191	45°40'55.41728	11°03'55.08295"E	1654.423	1605.066
st	192	45°40'55.59214	11°03'54.74633"E	1654.925	1605.567
st	193	45°40'55.77974	11°03'54.41231"E	1655.470	1606.113
st	194	45°40'55.98321	11°03'54.06194"E	1656.015	1606.658
st	195	45°40'56.17515	11°03'53.70292"E	1656.624	1607.266
st	196	45°40'56.35199	11°03'53.32388"E	1657.125	1607.768
st	197	45°40'56.50033	11°03'52.94997"E	1657.613	1608.256
st	198	45°40'56.64537	11°03'52.53253"E	1658.116	1608.759
st	199	45°40'56.78558	11°03'52.13624"E	1658.716	1609.359
st	200	45°40'56.92040	11°03'51.78238"E	1659.241	1609.884
st	201	45°40'57.07352	11°03'51.44026"E	1659.867	1610.510
st	202	45°40'57.24282	11°03'51.12670"E	1660.620	1611.263
st	203	45°40'57.57335	11°03'50.65506"E	1661.144	1611.786
st	204	45°40'57.59019	11°03'50.63040"E	1661.316	1611.958
st	205	45°40'57.80397	11°03'50.43080"E	1661.777	1612.420
st	206	45°40'58.04308	11°03'50.24713"E	1662.274	1612.916
st	207	45°40'58.26965	11°03'50.08446"E	1662.842	1613.484
st	208	45°40'58.51505	11°03'49.91443"E	1663.277	1613.920
st	209	45°40'58.73962	11°03'49.69724"E	1663.785	1614.427
st	210	45°40'58.91192	11°03'49.46050"E	1664.137	1614.779
st	211	45°40'59.06338	11°03'49.16072"E	1664.547	1615.189
st	212	45°40'59.21170	11°03'48.80850"E	1665.042	1615.685

Codice punto	Nome punto	Latitudine	Longitudine	Elev.	Quota
st	213	45°40'59.36542	11°03'48.43349"E	1665.562	1616.204
st	214	45°40'59.51337	11°03'48.10141"E	1666.049	1616.691
st	215	45°40'59.68887	11°03'47.75211"E	1666.709	1617.351
st	216	45°40'59.89284	11°03'47.38322"E	1667.101	1617.744
st	217	45°41'00.10150	11°03'47.02924"E	1667.640	1618.283
st	218	45°41'00.32306	11°03'46.67688"E	1668.153	1618.796
st	219	45°41'00.55637	11°03'46.33982"E	1668.712	1619.355
st	220	45°41'00.77703	11°03'46.05216"E	1669.211	1619.853
st	221	45°41'01.01086	11°03'45.78138"E	1669.698	1620.340
st	222	45°41'01.24718	11°03'45.52115"E	1670.299	1620.942
st	223	45°41'01.49248	11°03'45.26993"E	1670.900	1621.543
st	224	45°41'01.73889	11°03'44.99739"E	1671.405	1622.048
st	225	45°41'01.94302	11°03'44.69549"E	1671.932	1622.575
st	226	45°41'02.04388	11°03'44.43539"E	1672.212	1622.855
st	227	45°41'02.08967	11°03'44.17374"E	1672.445	1623.088
st	228	45°41'02.08663	11°03'43.88512"E	1672.726	1623.369
st	229	45°41'02.00184	11°03'43.68748"E	1672.680	1623.323
st	230	45°41'02.02017	11°03'43.41608"E	1673.078	1623.720
st	231	45°41'02.01153	11°03'43.35977"E	1673.231	1623.873
st	232	45°41'01.95403	11°03'42.98430"E	1673.861	1624.503
st	233	45°41'01.89139	11°03'42.54390"E	1674.337	1624.980
st	234	45°41'01.84554	11°03'42.10513"E	1674.881	1625.524
st	235	45°41'01.81368	11°03'41.69969"E	1675.411	1626.053
st	236	45°41'01.81582	11°03'41.24885"E	1675.911	1626.553
st	237	45°41'01.84159	11°03'40.79829"E	1676.461	1627.103
st	238	45°41'01.89048	11°03'40.33088"E	1677.025	1627.667
st	239	45°41'01.96132	11°03'39.90872"E	1677.523	1628.166
st	240	45°41'02.05671	11°03'39.47334"E	1677.942	1628.585
st	241	45°41'02.17849	11°03'39.06243"E	1678.426	1629.069
st	242	45°41'02.31211	11°03'38.71099"E	1678.943	1629.586
st	243	45°41'02.49301	11°03'38.35965"E	1679.477	1630.119
rif	244	45°41'02.43018	11°03'38.16355"E	1679.418	1630.061
st	245	45°41'02.61272	11°03'38.14368"E	1679.796	1630.438
st	246	45°41'02.63978	11°03'38.09965"E	1679.939	1630.581
st	247	45°41'02.82469	11°03'37.78392"E	1680.462	1631.104
st	248	45°41'03.01510	11°03'37.43866"E	1680.946	1631.588
st	249	45°41'03.11011	11°03'37.16972"E	1681.361	1632.004
st	250	45°41'03.13679	11°03'36.91039"E	1681.543	1632.185
st	251	45°41'03.11156	11°03'36.62200"E	1681.744	1632.387
st	252	45°41'03.04033	11°03'36.29252"E	1682.085	1632.728
st	253	45°41'02.95419	11°03'35.99546"E	1682.304	1632.946
st	254	45°41'02.86547	11°03'35.68517"E	1682.781	1633.424
st	255	45°41'02.77123	11°03'35.33635"E	1683.150	1633.793
st	256	45°41'02.69602	11°03'34.99180"E	1683.544	1634.187
st	257	45°41'02.64664	11°03'34.65810"E	1684.038	1634.681
st	258	45°41'02.64820	11°03'34.33147"E	1684.590	1635.232
st	259	45°41'02.69525	11°03'34.02289"E	1685.143	1635.785
st	260	45°41'02.79227	11°03'33.72612"E	1685.705	1636.348
st	261	45°41'02.89161	11°03'33.49427"E	1686.164	1636.806

RETI TECNOLOGICHE E VIABILITA' MALGHE DELLA LESSINIA
- Comuni di S. Anna d'Alfaedo, Erbezzo e Bosco Chiesanuova -

PL72 - LIBRETTI MISURE

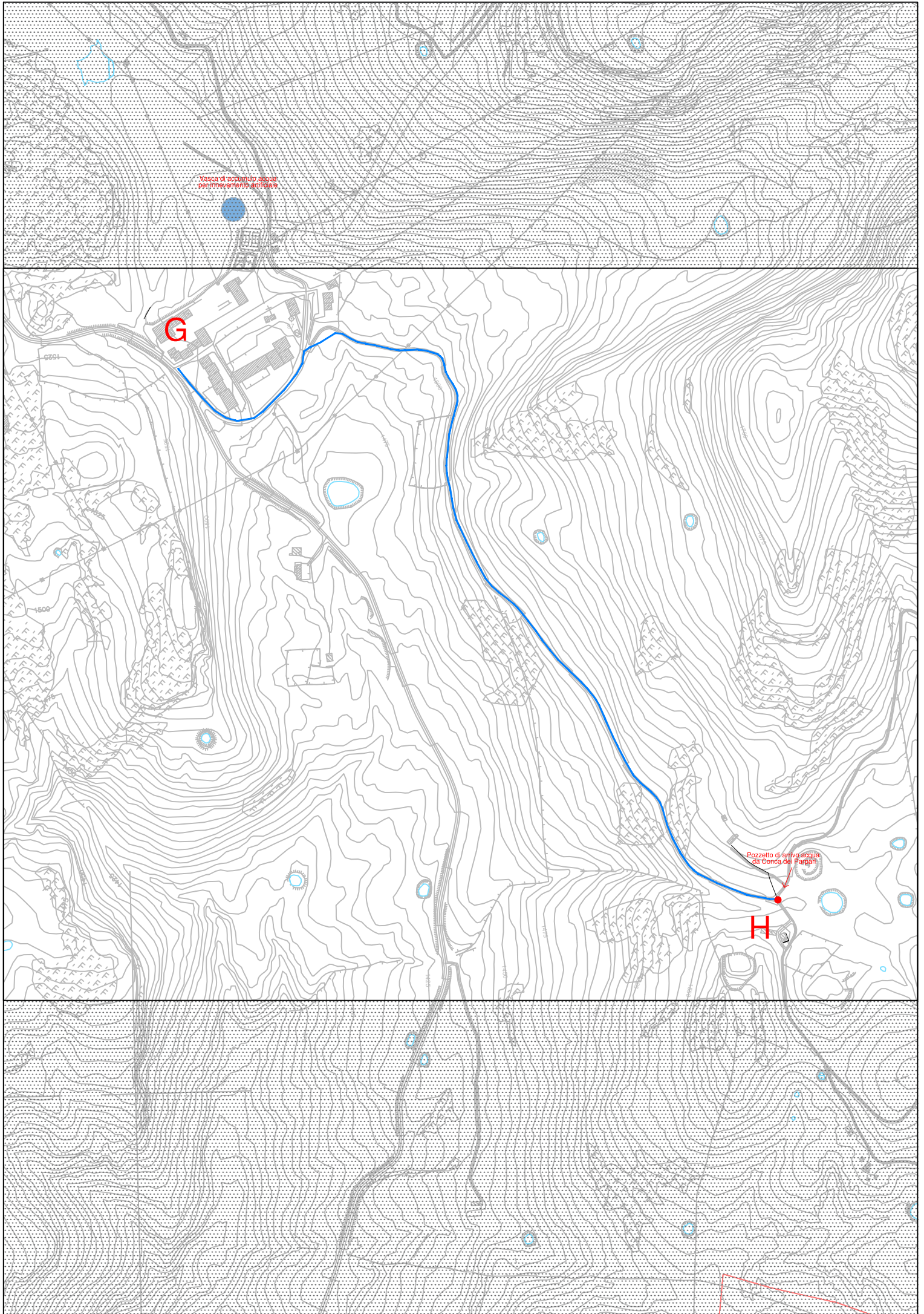
TRACCIATO G-H

Vasca di accumulo acqua
per innervamento artificiale

G

Pozzetto di arrivo acqua
da Conca dei Partigiani

H



LIBRETTO GPS

File:

N.Gruppo: 1

Nome Gruppo: TRATTO G-H

Descrizione:

Commento:

Data: 02/07/2019

Codice punto	Nome punto	Latitudine	Longitudine	Elev.	Quota
base	1	45°41'15.07722	11°04'41.20758"E	1589.640	1539.479
l	2	45°41'15.56361	11°05'06.93985"E	1549.567	1499.405
l	3	45°41'15.72015	11°05'06.87957"E	1548.785	1498.623
l	4	45°41'16.24958	11°05'06.75332"E	1548.844	1498.682
l	5	45°41'16.50049	11°05'05.60953"E	1548.256	1498.095
l	6	45°41'16.19907	11°05'05.12909"E	1548.753	1498.592
l	7	45°41'15.45291	11°05'05.24821"E	1548.624	1498.463
l	8	45°41'15.60678	11°05'06.82740"E	1549.005	1498.844
qt	9	45°41'15.44851	11°05'07.09152"E	1550.369	1500.207
qt	10	45°41'15.31712	11°05'07.52964"E	1551.552	1501.390
qt	11	45°41'15.25109	11°05'07.83731"E	1552.599	1502.437
qt	12	45°41'15.18529	11°05'08.18809"E	1553.832	1503.670
qt	13	45°41'15.19398	11°05'08.50773"E	1555.467	1505.306
qt	14	45°41'15.19213	11°05'08.71260"E	1557.054	1506.892
st	15	45°41'15.45334	11°05'08.76623"E	1557.956	1507.795
st	16	45°41'15.22971	11°05'08.79951"E	1557.411	1507.249
st	17	45°41'15.03880	11°05'08.80014"E	1557.390	1507.228
st	18	45°41'14.80024	11°05'08.78347"E	1557.051	1506.889
st	19	45°41'14.55001	11°05'08.70478"E	1556.862	1506.700
st	20	45°41'14.15867	11°05'08.59239"E	1556.318	1506.157
sf	21	45°41'14.49708	11°05'08.87956"E	1556.850	1506.689
sf	22	45°41'14.37254	11°05'08.81785"E	1556.598	1506.436
sf	23	45°41'14.40274	11°05'08.95782"E	1556.724	1506.563
t	24	45°41'14.12438	11°05'08.70070"E	1556.343	1506.182
t	25	45°41'14.06867	11°05'08.71019"E	1556.285	1506.124
t	26	45°41'13.88951	11°05'08.55429"E	1556.002	1505.841
qt	27	45°41'13.63783	11°05'08.52741"E	1555.204	1505.043
qt	28	45°41'13.09127	11°05'08.14103"E	1552.449	1502.288
qt	29	45°41'12.36961	11°05'07.86431"E	1550.360	1500.199
sta	30	45°41'12.42433	11°05'07.51678"E	1550.428	1500.267
sta	31	45°41'13.00355	11°05'07.91699"E	1552.058	1501.897
sta	32	45°41'13.47276	11°05'08.22080"E	1554.194	1504.032
sta	33	45°41'13.89502	11°05'08.45589"E	1555.955	1505.793
qt	34	45°41'11.55198	11°05'07.90485"E	1549.643	1499.482
qt	35	45°41'10.55001	11°05'07.79275"E	1548.979	1498.817

Codice punto	Nome punto	Latitudine	Longitudine	Elev.	Quota
qt	36	45°41'09.88348	11°05'07.86098"E	1548.856	1498.695
qt	37	45°41'09.94651	11°05'07.91330"E	1548.875	1498.714
qt	38	45°41'09.48772	11°05'06.99119"E	1548.561	1498.400
qt	39	45°41'09.20822	11°05'06.31970"E	1548.305	1498.143
qt	40	45°41'08.79913	11°05'05.28412"E	1548.212	1498.050
t	41	45°41'08.36673	11°05'04.35693"E	1548.327	1498.166
qt	42	45°41'08.21319	11°05'04.08169"E	1548.259	1498.098
qt	43	45°41'08.07715	11°05'03.81597"E	1548.414	1498.252
qt	44	45°41'07.90255	11°05'03.41108"E	1549.315	1499.153
t	45	45°41'07.75149	11°05'03.13371"E	1550.487	1500.326
qt	46	45°41'07.69311	11°05'02.92840"E	1550.880	1500.719
qt	47	45°41'07.60988	11°05'02.69094"E	1551.024	1500.862
qt	48	45°41'07.46414	11°05'02.27631"E	1551.312	1501.151
qt	49	45°41'07.27301	11°05'01.79159"E	1552.471	1502.309
qt	50	45°41'07.15332	11°05'01.52726"E	1553.338	1503.177
st	51	45°41'07.06226	11°05'01.37871"E	1553.545	1503.383
t	52	45°41'07.14970	11°05'01.33345"E	1553.644	1503.483
sf	53	45°41'09.85119	11°04'58.77310"E	1556.293	1506.131
sf	54	45°41'09.95614	11°04'58.86834"E	1556.277	1506.116
sf	55	45°41'09.92469	11°04'58.65305"E	1556.285	1506.124
sf	56	45°41'10.51026	11°04'59.29679"E	1556.069	1505.907
sf	57	45°41'10.66483	11°04'59.26498"E	1556.060	1505.899
sf	58	45°41'10.56181	11°04'59.18813"E	1556.064	1505.903
t	59	45°41'09.08047	11°04'57.79048"E	1560.446	1510.285
qt	60	45°41'07.34268	11°05'01.26259"E	1553.744	1503.582
qt	61	45°41'07.50201	11°05'01.76789"E	1552.152	1501.991
qt	62	45°41'07.80328	11°05'02.66203"E	1550.982	1500.820
qt	63	45°41'07.98260	11°05'03.10965"E	1549.801	1499.639
qt	64	45°41'08.21868	11°05'03.62752"E	1548.475	1498.314
qt	65	45°41'08.48973	11°05'04.15475"E	1548.431	1498.269
sf	66	45°41'09.43961	11°05'03.64163"E	1548.593	1498.431
sf	67	45°41'09.51058	11°05'03.38337"E	1548.681	1498.519
sf	68	45°41'09.35842	11°05'03.41546"E	1548.637	1498.475
sf	69	45°41'11.60305	11°05'05.03032"E	1549.182	1499.020
sf	70	45°41'11.76719	11°05'05.10957"E	1549.128	1498.966
sf	71	45°41'11.65981	11°05'05.22331"E	1549.155	1498.993
t	72	45°41'10.54866	11°05'04.08083"E	1548.932	1498.771
st	73	45°41'07.86729	11°05'11.45601"E	1544.792	1494.630
st	74	45°41'08.15822	11°05'12.47895"E	1545.354	1495.192
st	75	45°41'08.64958	11°05'13.69053"E	1547.055	1496.894
st	76	45°41'08.76558	11°05'14.39900"E	1548.165	1498.004
st	77	45°41'08.49337	11°05'14.96776"E	1548.601	1498.439
st	78	45°41'08.31965	11°05'15.46874"E	1548.758	1498.596
st	79	45°41'08.22666	11°05'15.96481"E	1548.976	1498.815
st	80	45°41'08.10167	11°05'16.77734"E	1549.385	1499.223
st	81	45°41'07.96471	11°05'17.55888"E	1549.846	1499.685
st	82	45°41'07.79476	11°05'18.37274"E	1550.403	1500.241
st	83	45°41'07.74899	11°05'18.98771"E	1551.046	1500.885
st	84	45°41'07.77374	11°05'19.67208"E	1551.608	1501.447
st	85	45°41'07.77229	11°05'20.32437"E	1552.209	1502.048
st	86	45°41'07.76900	11°05'20.40011"E	1552.289	1502.128
st	87	45°41'07.70657	11°05'21.02980"E	1552.881	1502.720
st	88	45°41'07.70334	11°05'21.05205"E	1552.962	1502.801
st	89	45°41'07.66850	11°05'21.24233"E	1553.226	1503.064
st	90	45°41'07.59104	11°05'21.57504"E	1553.599	1503.438
st	91	45°41'07.47685	11°05'21.93678"E	1553.872	1503.711
st	92	45°41'07.31177	11°05'22.19192"E	1554.133	1503.971
st	93	45°41'07.12678	11°05'22.30568"E	1554.327	1504.165
st	94	45°41'06.89406	11°05'22.36373"E	1554.680	1504.519

Codice punto	Nome punto	Latitudine	Longitudine	Elev.	Quota
st	95	45°41'06.64435	11°05'22.42177"E	1554.944	1504.782
st	96	45°41'06.41010	11°05'22.51729"E	1555.219	1505.058
st	97	45°41'06.17513	11°05'22.68481"E	1555.460	1505.299
st	98	45°41'05.94294	11°05'22.88090"E	1555.672	1505.511
st	99	45°41'05.70335	11°05'23.08327"E	1556.055	1505.893
st	100	45°41'05.45687	11°05'23.25186"E	1556.313	1506.151
st	101	45°41'05.21976	11°05'23.32143"E	1556.514	1506.353
st	102	45°41'04.94326	11°05'23.32245"E	1556.722	1506.561
st	103	45°41'04.67087	11°05'23.24638"E	1557.169	1507.008
st	104	45°41'04.39029	11°05'23.13135"E	1557.557	1507.395
st	105	45°41'04.10397	11°05'23.00138"E	1557.844	1507.682
st	106	45°41'03.78561	11°05'22.86728"E	1558.262	1508.100
st	107	45°41'03.46727	11°05'22.73678"E	1558.607	1508.446
st	108	45°41'03.15052	11°05'22.63307"E	1558.948	1508.787
st	109	45°41'02.54844	11°05'22.51069"E	1559.670	1509.508
st	110	45°41'02.43137	11°05'22.49886"E	1559.802	1509.641
st	111	45°41'02.16555	11°05'22.45273"E	1560.130	1509.969
st	112	45°41'01.87396	11°05'22.39188"E	1560.519	1510.358
st	113	45°41'01.57837	11°05'22.33100"E	1560.923	1510.762
st	114	45°41'01.28716	11°05'22.32501"E	1561.340	1511.179
st	115	45°41'00.98964	11°05'22.33477"E	1561.808	1511.647
st	116	45°41'00.71081	11°05'22.37138"E	1562.380	1512.218
st	117	45°41'00.42766	11°05'22.46012"E	1562.709	1512.547
st	118	45°41'00.13173	11°05'22.55080"E	1563.215	1513.053
st	119	45°40'59.84489	11°05'22.62235"E	1563.772	1513.610
st	120	45°40'59.56175	11°05'22.65826"E	1564.370	1514.208
st	121	45°40'59.24880	11°05'22.70756"E	1564.850	1514.688
st	122	45°40'58.91647	11°05'22.78983"E	1565.275	1515.114
st	123	45°40'58.60460	11°05'22.88914"E	1565.838	1515.676
st	124	45°40'58.28898	11°05'23.00276"E	1566.326	1516.165
st	125	45°40'57.97142	11°05'23.17911"E	1566.942	1516.780
st	126	45°40'57.66590	11°05'23.37206"E	1567.479	1517.317
st	127	45°40'57.38299	11°05'23.55858"E	1568.099	1517.938
st	128	45°40'57.13582	11°05'23.71913"E	1568.565	1518.403
st	129	45°40'56.88975	11°05'23.88010"E	1569.081	1518.920
st	130	45°40'56.60165	11°05'24.06874"E	1569.694	1519.533
st	131	45°40'56.30154	11°05'24.25406"E	1570.380	1520.218
st	132	45°40'55.99114	11°05'24.45849"E	1570.937	1520.776
st	133	45°40'55.69756	11°05'24.65808"E	1571.366	1521.204
st	134	45°40'54.94796	11°05'25.22981"E	1572.346	1522.185
st	135	45°40'54.93698	11°05'25.24417"E	1572.424	1522.262
st	136	45°40'54.81105	11°05'25.36982"E	1572.612	1522.450
st	137	45°40'54.65701	11°05'25.54149"E	1572.877	1522.716
st	138	45°40'54.49225	11°05'25.74426"E	1573.122	1522.960
st	139	45°40'54.33011	11°05'25.98239"E	1573.418	1523.257
st	140	45°40'54.18517	11°05'26.23521"E	1573.811	1523.650
st	141	45°40'54.02409	11°05'26.52294"E	1574.225	1524.064
st	142	45°40'53.84793	11°05'26.81839"E	1574.676	1524.515
st	143	45°40'53.67256	11°05'27.13433"E	1575.083	1524.921
st	144	45°40'53.48731	11°05'27.44228"E	1575.517	1525.356
st	145	45°40'53.29063	11°05'27.72141"E	1575.909	1525.748
st	146	45°40'53.06498	11°05'27.97135"E	1576.356	1526.194
st	147	45°40'52.83270	11°05'28.21506"E	1576.802	1526.641
st	148	45°40'52.60317	11°05'28.45690"E	1577.185	1527.024
st	149	45°40'52.37298	11°05'28.67731"E	1577.629	1527.468
st	150	45°40'52.14113	11°05'28.91847"E	1578.055	1527.893
st	151	45°40'51.90042	11°05'29.18318"E	1578.472	1528.310
st	152	45°40'51.63623	11°05'29.43264"E	1578.855	1528.693
st	153	45°40'51.37923	11°05'29.68927"E	1579.298	1529.137

Codice punto	Nome punto	Latitudine	Longitudine	Elev.	Quota
st	154	45°40'51.10992	11°05'29.97205"E	1579.695	1529.534
st	155	45°40'50.82037	11°05'30.27990"E	1580.198	1530.037
st	156	45°40'50.53676	11°05'30.58343"E	1580.703	1530.542
st	157	45°40'50.28958	11°05'30.86274"E	1581.194	1531.033
st	158	45°40'50.06980	11°05'31.17551"E	1581.477	1531.315
st	159	45°40'49.84692	11°05'31.51412"E	1581.770	1531.609
st	160	45°40'49.62125	11°05'31.83339"E	1582.078	1531.917
st	161	45°40'49.36800	11°05'32.18250"E	1582.358	1532.197
st	162	45°40'49.12079	11°05'32.52460"E	1582.691	1532.530
st	163	45°40'48.86600	11°05'32.86996"E	1583.003	1532.842
st	164	45°40'48.57826	11°05'33.21596"E	1583.309	1533.148
st	165	45°40'48.29752	11°05'33.52976"E	1583.647	1533.486
st	166	45°40'48.00074	11°05'33.81231"E	1583.969	1533.807
st	167	45°40'47.68681	11°05'34.03171"E	1584.262	1534.100
st	168	45°40'47.35683	11°05'34.22726"E	1584.579	1534.418
st	169	45°40'46.99936	11°05'34.42862"E	1584.859	1534.698
st	170	45°40'46.63500	11°05'34.65233"E	1585.210	1535.048
st	171	45°40'46.28649	11°05'34.84032"E	1585.565	1535.404
st	172	45°40'45.96333	11°05'35.01987"E	1585.871	1535.709
st	173	45°40'45.63717	11°05'35.24217"E	1586.220	1536.059
st	174	45°40'45.31801	11°05'35.47789"E	1586.546	1536.385
st	175	45°40'44.99858	11°05'35.69508"E	1586.834	1536.673
st	176	45°40'44.67932	11°05'35.90812"E	1587.212	1537.051
st	177	45°40'44.38889	11°05'36.11714"E	1587.496	1537.335
st	178	45°40'44.10513	11°05'36.32320"E	1587.828	1537.666
st	179	45°40'43.83201	11°05'36.53827"E	1588.190	1538.028
st	180	45°40'43.57942	11°05'36.82092"E	1588.423	1538.262
st	181	45°40'43.32525	11°05'37.18559"E	1588.668	1538.507
st	182	45°40'43.07007	11°05'37.59204"E	1588.938	1538.777
st	183	45°40'42.83620	11°05'37.98841"E	1589.161	1538.999
st	184	45°40'42.57505	11°05'38.33188"E	1589.387	1539.225
st	185	45°40'42.29576	11°05'38.61346"E	1589.671	1539.510
st	186	45°40'42.04796	11°05'38.76799"E	1589.859	1539.698
st	187	45°40'41.76114	11°05'38.85634"E	1590.161	1540.000
st	188	45°40'41.41230	11°05'38.96563"E	1590.458	1540.297
st	189	45°40'41.07261	11°05'39.10558"E	1590.735	1540.574
st	190	45°40'40.73400	11°05'39.25784"E	1590.940	1540.779
st	191	45°40'40.39602	11°05'39.45505"E	1591.155	1540.993
st	192	45°40'40.03320	11°05'39.70586"E	1591.288	1541.127
st	193	45°40'39.67937	11°05'39.95450"E	1591.504	1541.342
st	194	45°40'39.34478	11°05'40.20612"E	1591.730	1541.569
st	195	45°40'39.05277	11°05'40.46290"E	1591.982	1541.821
st	196	45°40'38.77541	11°05'40.72175"E	1592.211	1542.050
st	197	45°40'38.52172	11°05'41.02666"E	1592.398	1542.237
st	198	45°40'38.31182	11°05'41.34732"E	1592.597	1542.436
st	199	45°40'38.14796	11°05'41.67583"E	1592.725	1542.564
st	200	45°40'37.99034	11°05'42.07483"E	1592.863	1542.702
st	201	45°40'37.85278	11°05'42.50510"E	1593.073	1542.911
st	202	45°40'37.71437	11°05'42.93109"E	1593.337	1543.176
st	203	45°40'37.57504	11°05'43.35587"E	1593.684	1543.522
st	204	45°40'37.41657	11°05'43.80494"E	1593.968	1543.806
st	205	45°40'37.25959	11°05'44.26487"E	1594.326	1544.165
st	206	45°40'37.13261	11°05'44.69951"E	1594.670	1544.509
st	207	45°40'37.01709	11°05'45.19455"E	1595.043	1544.881
st	208	45°40'36.90756	11°05'45.73313"E	1595.307	1545.145
st	209	45°40'36.81239	11°05'46.28529"E	1595.574	1545.413
st	210	45°40'36.73871	11°05'46.80484"E	1595.991	1545.829
st	211	45°40'36.67250	11°05'47.27965"E	1596.335	1546.174
st	212	45°40'36.59160	11°05'47.69164"E	1596.556	1546.395

Codice punto	Nome punto	Latitudine	Longitudine	Elev.	Quota
st	213	45°40'36.42586	11°05'48.00829"E	1596.800	1546.638
st	214	45°40'36.20156	11°05'48.26185"E	1597.177	1547.016
st	215	45°40'35.92982	11°05'48.53449"E	1597.687	1547.526
st	216	45°40'35.64767	11°05'48.80917"E	1598.265	1548.103
st	217	45°40'35.35530	11°05'49.07006"E	1598.805	1548.643
st	218	45°40'35.04715	11°05'49.20610"E	1599.314	1549.152
st	219	45°40'34.75298	11°05'49.17586"E	1599.842	1549.680
st	220	45°40'34.42217	11°05'48.97768"E	1600.321	1550.160
st	221	45°40'34.12733	11°05'48.67471"E	1600.901	1550.740
st	222	45°40'34.04660	11°05'48.45401"E	1601.322	1551.160
sf	223	45°40'34.23792	11°05'48.11789"E	1601.792	1551.631
sf	224	45°40'34.19274	11°05'48.27316"E	1601.599	1551.438
sf	225	45°40'34.31402	11°05'48.22816"E	1601.696	1551.534
sf	226	45°40'34.30727	11°05'48.71091"E	1601.153	1550.992
sf	227	45°40'34.42940	11°05'48.79463"E	1600.779	1550.618
sf	228	45°40'34.41347	11°05'48.63689"E	1600.966	1550.805
sf	229	45°40'34.89567	11°05'48.58343"E	1601.019	1550.857
sf	230	45°40'34.97872	11°05'48.37307"E	1600.986	1550.825
sf	231	45°40'34.84925	11°05'48.42086"E	1601.002	1550.841
sf	232	45°40'35.21400	11°05'46.63946"E	1599.857	1549.695
sf	233	45°40'35.12531	11°05'46.43072"E	1600.326	1550.165
sf	234	45°40'35.07725	11°05'46.60727"E	1600.091	1549.930
st	235	45°40'33.75906	11°05'48.47675"E	1601.196	1551.034
st	236	45°40'33.79916	11°05'48.51806"E	1601.220	1551.058
st	237	45°40'33.97203	11°05'48.69712"E	1600.952	1550.790
st	238	45°40'34.17836	11°05'48.91270"E	1600.598	1550.436
st	239	45°40'34.42630	11°05'49.13385"E	1600.187	1550.025
st	240	45°40'34.67655	11°05'49.30646"E	1599.854	1549.692
st	241	45°40'34.92621	11°05'49.35743"E	1599.614	1549.452
st	242	45°40'35.19097	11°05'49.30389"E	1599.182	1549.020
st	243	45°40'35.45445	11°05'49.13891"E	1598.690	1548.528
st	244	45°40'35.69847	11°05'48.93729"E	1598.220	1548.059
st	245	45°40'35.93495	11°05'48.70152"E	1597.787	1547.625
st	246	45°40'36.15043	11°05'48.46109"E	1597.364	1547.203
st	247	45°40'36.36015	11°05'48.22999"E	1596.991	1546.830
st	248	45°40'36.56496	11°05'48.02107"E	1596.832	1546.671
st	249	45°40'36.74597	11°05'47.97219"E	1596.956	1546.795
st	250	45°40'36.90192	11°05'48.06066"E	1597.344	1547.183
st	251	45°40'37.06145	11°05'48.26760"E	1597.979	1547.818
t	252	45°40'36.69312	11°05'47.86273"E	1596.757	1546.596
st	253	45°40'36.99138	11°05'47.69482"E	1597.336	1547.175
st	254	45°40'37.40499	11°05'47.48149"E	1599.345	1549.183
st	255	45°40'37.87423	11°05'47.26168"E	1602.487	1552.325
st	256	45°40'38.19896	11°05'47.14478"E	1604.399	1554.237
st	257	45°40'38.38190	11°05'46.71351"E	1605.689	1555.528
st	258	45°40'38.61459	11°05'46.09661"E	1608.056	1557.894
st	259	45°40'38.83461	11°05'45.64995"E	1609.699	1559.538
st	260	45°40'39.24199	11°05'45.04153"E	1610.990	1560.829
st	261	45°40'39.71072	11°05'44.37532"E	1613.128	1562.967
st	262	45°40'39.70131	11°05'44.21696"E	1613.134	1562.973
st	263	45°40'39.79797	11°05'44.28412"E	1613.131	1562.970
sf	264	45°40'39.89269	11°05'43.95236"E	1613.416	1563.254
sf	265	45°40'40.00698	11°05'43.94564"E	1613.740	1563.579
sf	266	45°40'39.94783	11°05'44.06757"E	1613.578	1563.416
cippo	267	45°40'37.04652	11°05'47.94127"E	1597.886	1547.725
st	268	45°40'37.08698	11°05'48.11363"E	1597.786	1547.624
st	269	45°40'37.08609	11°05'48.11295"E	1597.816	1547.655
st	270	45°40'37.00022	11°05'47.98115"E	1597.440	1547.278
st	271	45°40'36.87159	11°05'47.74192"E	1596.884	1546.723

Codice punto	Nome punto	Latitudine	Longitudine	Elev.	Quota
st	272	45°40'36.79998	11°05'47.48360"E	1596.596	1546.434
st	273	45°40'36.84124	11°05'46.88628"E	1596.021	1545.860
st	274	45°40'36.85440	11°05'46.78728"E	1595.969	1545.807
st	275	45°40'36.90590	11°05'46.41594"E	1595.715	1545.553
st	276	45°40'36.97090	11°05'46.02053"E	1595.506	1545.345
st	277	45°40'37.04613	11°05'45.60207"E	1595.253	1545.091
st	278	45°40'37.14305	11°05'45.12990"E	1594.959	1544.797
st	279	45°40'37.25700	11°05'44.65714"E	1594.784	1544.622
st	280	45°40'37.40499	11°05'44.18973"E	1594.306	1544.144
st	281	45°40'37.55516	11°05'43.73114"E	1593.995	1543.834
st	282	45°40'37.70684	11°05'43.27454"E	1593.633	1543.472
st	283	45°40'37.85391	11°05'42.81155"E	1593.361	1543.199
st	284	45°40'38.00269	11°05'42.36355"E	1593.069	1542.907
st	285	45°40'38.16087	11°05'41.92322"E	1592.873	1542.711
st	286	45°40'38.35832	11°05'41.52354"E	1592.708	1542.546
st	287	45°40'38.59210	11°05'41.15187"E	1592.522	1542.360
st	288	45°40'38.85468	11°05'40.82644"E	1592.301	1542.140
st	289	45°40'39.14080	11°05'40.53738"E	1592.065	1541.904
st	290	45°40'39.44803	11°05'40.28885"E	1591.830	1541.669
st	291	45°40'39.76094	11°05'40.05669"E	1591.614	1541.453
st	292	45°40'40.07602	11°05'39.83345"E	1591.365	1541.204
st	293	45°40'40.40164	11°05'39.61627"E	1591.196	1541.035
st	294	45°40'40.72583	11°05'39.41862"E	1591.024	1540.863
st	295	45°40'41.07777	11°05'39.24839"E	1590.773	1540.612
st	296	45°40'41.42267	11°05'39.10750"E	1590.571	1540.409
st	297	45°40'41.78740	11°05'38.99456"E	1590.231	1540.070
st	298	45°40'42.15174	11°05'38.84072"E	1589.882	1539.720
st	299	45°40'42.47867	11°05'38.60206"E	1589.601	1539.440
st	300	45°40'42.76925	11°05'38.25813"E	1589.346	1539.184
st	301	45°40'43.03898	11°05'37.85636"E	1589.095	1538.934
st	302	45°40'43.30751	11°05'37.43428"E	1588.785	1538.624
st	303	45°40'43.57405	11°05'37.03729"E	1588.641	1538.479
st	304	45°40'43.87616	11°05'36.68601"E	1588.278	1538.117
st	305	45°40'44.20647	11°05'36.41320"E	1587.798	1537.636
st	306	45°40'44.54493	11°05'36.15979"E	1587.493	1537.332
st	307	45°40'44.89500	11°05'35.92443"E	1587.089	1536.928
st	308	45°40'45.24138	11°05'35.68519"E	1586.669	1536.508
st	309	45°40'45.59733	11°05'35.42978"E	1586.358	1536.196
st	310	45°40'45.96782	11°05'35.19021"E	1585.963	1535.801
st	311	45°40'46.34704	11°05'34.97152"E	1585.542	1535.381
st	312	45°40'46.72822	11°05'34.75251"E	1585.208	1535.047
st	313	45°40'47.11220	11°05'34.52049"E	1584.938	1534.777
st	314	45°40'47.48639	11°05'34.30686"E	1584.553	1534.391
st	315	45°40'47.86792	11°05'34.06908"E	1584.275	1534.114
st	316	45°40'48.22228	11°05'33.77928"E	1583.925	1533.764
st	317	45°40'48.52992	11°05'33.45222"E	1583.623	1533.462
st	318	45°40'48.81495	11°05'33.10770"E	1583.235	1533.073
st	319	45°40'49.09062	11°05'32.75069"E	1582.837	1532.675
st	320	45°40'49.36519	11°05'32.36861"E	1582.516	1532.354
st	321	45°40'49.65009	11°05'31.97275"E	1582.146	1531.985
st	322	45°40'49.92688	11°05'31.56947"E	1581.816	1531.655
st	323	45°40'50.21490	11°05'31.16170"E	1581.424	1531.263
st	324	45°40'50.53000	11°05'30.77170"E	1580.902	1530.741
st	325	45°40'50.85544	11°05'30.42218"E	1580.335	1530.173
st	326	45°40'51.19314	11°05'30.06758"E	1579.763	1529.602
st	327	45°40'51.55582	11°05'29.69365"E	1579.178	1529.017
st	328	45°40'51.88648	11°05'29.36285"E	1578.564	1528.403
st	329	45°40'52.20847	11°05'29.02902"E	1578.066	1527.905
st	330	45°40'52.53412	11°05'28.69609"E	1577.492	1527.331

Codice punto	Nome punto	Latitudine	Longitudine	Elev.	Quota
st	331	45°40'52.82433	11°05'28.39897"E	1576.991	1526.830
st	332	45°40'53.13292	11°05'28.08144"E	1576.431	1526.269
st	333	45°40'53.42533	11°05'27.73334"E	1575.816	1525.654
st	334	45°40'53.68260	11°05'27.31146"E	1575.206	1525.044
st	335	45°40'53.93999	11°05'26.86304"E	1574.609	1524.448
st	336	45°40'54.20123	11°05'26.43354"E	1573.926	1523.765
st	337	45°40'54.45533	11°05'26.00970"E	1573.333	1523.171
st	338	45°40'54.73882	11°05'25.61492"E	1572.845	1522.683
st	339	45°40'55.06339	11°05'25.29151"E	1572.368	1522.207
st	340	45°40'55.38159	11°05'25.04865"E	1571.959	1521.798
st	341	45°40'55.61382	11°05'24.89972"E	1571.615	1521.454
st	342	45°40'55.65526	11°05'24.86269"E	1571.562	1521.400
st	343	45°40'55.88706	11°05'24.68978"E	1571.245	1521.084
st	344	45°40'56.21675	11°05'24.46091"E	1570.631	1520.470
st	345	45°40'56.54758	11°05'24.25549"E	1570.017	1519.856
st	346	45°40'56.89948	11°05'24.02586"E	1569.264	1519.103
st	347	45°40'57.27210	11°05'23.78696"E	1568.425	1518.264
st	348	45°40'57.63965	11°05'23.54507"E	1567.762	1517.601
st	349	45°40'57.98202	11°05'23.33054"E	1567.072	1516.911
st	350	45°40'58.36655	11°05'23.13480"E	1566.397	1516.236
st	351	45°40'58.78658	11°05'22.98760"E	1565.627	1515.466
st	352	45°40'59.20677	11°05'22.86715"E	1565.058	1514.897
st	353	45°40'59.62473	11°05'22.80507"E	1564.369	1514.207
st	354	45°41'00.04385	11°05'22.71883"E	1563.526	1513.365
st	355	45°41'00.41095	11°05'22.59072"E	1562.866	1512.705
st	356	45°41'00.97604	11°05'22.46183"E	1561.950	1511.788
st	357	45°41'01.30602	11°05'22.44944"E	1561.413	1511.252
st	358	45°41'01.51469	11°05'22.45758"E	1561.118	1510.957
st	359	45°41'02.09943	11°05'22.61172"E	1560.153	1509.991
st	360	45°41'02.09871	11°05'22.61191"E	1560.162	1510.000
st	361	45°41'02.15657	11°05'22.61740"E	1560.139	1509.977
st	362	45°41'02.34285	11°05'22.62507"E	1560.006	1509.845
st	363	45°41'02.53625	11°05'22.64077"E	1559.752	1509.591
st	364	45°41'02.75969	11°05'22.66732"E	1559.384	1509.223
st	365	45°41'03.01075	11°05'22.72510"E	1559.213	1509.052
st	366	45°41'03.30047	11°05'22.82293"E	1558.861	1508.699
st	367	45°41'03.64772	11°05'22.96416"E	1558.455	1508.293
st	368	45°41'04.00879	11°05'23.12112"E	1558.037	1507.875
st	369	45°41'04.38449	11°05'23.29234"E	1557.569	1507.408
st	370	45°41'04.76910	11°05'23.44487"E	1557.142	1506.981
st	371	45°41'05.36714	11°05'23.45894"E	1556.489	1506.327
st	372	45°41'05.40583	11°05'23.44539"E	1556.495	1506.334
st	373	45°41'05.65150	11°05'23.30240"E	1556.236	1506.075
st	374	45°41'05.94809	11°05'23.05194"E	1555.857	1505.695
st	375	45°41'06.26221	11°05'22.78087"E	1555.428	1505.267
st	376	45°41'06.60099	11°05'22.57720"E	1555.018	1504.857
st	377	45°41'06.97748	11°05'22.49645"E	1554.569	1504.408
st	378	45°41'07.33154	11°05'22.32815"E	1554.278	1504.116
st	379	45°41'07.57620	11°05'21.95027"E	1553.932	1503.771
st	380	45°41'07.71180	11°05'21.49697"E	1553.512	1503.351
st	381	45°41'07.80949	11°05'21.02380"E	1552.930	1502.769
st	382	45°41'07.86769	11°05'20.53937"E	1552.511	1502.350
st	383	45°41'07.88881	11°05'20.10949"E	1552.109	1501.947
st	384	45°41'07.86824	11°05'19.65691"E	1551.735	1501.573
st	385	45°41'07.86361	11°05'19.16067"E	1551.263	1501.101
st	386	45°41'07.89121	11°05'18.67391"E	1550.801	1500.639
st	387	45°41'07.95652	11°05'18.20807"E	1550.321	1500.160
st	388	45°41'08.05217	11°05'17.72193"E	1549.993	1499.832
st	389	45°41'08.14498	11°05'17.22315"E	1549.594	1499.433

Codice punto	Nome punto	Latitudine	Longitudine	Elev.	Quota
st	390	45°41'08.22464	11°05'16.70614"E	1549.312	1499.150
st	391	45°41'08.29648	11°05'16.16878"E	1549.063	1498.901
st	392	45°41'08.38078	11°05'15.64437"E	1548.873	1498.712
st	393	45°41'08.51338	11°05'15.19914"E	1548.692	1498.531
st	394	45°41'08.69708	11°05'14.77753"E	1548.514	1498.353
st	395	45°41'08.89694	11°05'14.36493"E	1548.275	1498.114
st	396	45°41'09.01390	11°05'13.92846"E	1547.971	1497.810
st	397	45°41'08.96016	11°05'13.43437"E	1547.191	1497.029
st	398	45°41'08.77257	11°05'12.98099"E	1546.575	1496.413
st	399	45°41'08.51598	11°05'12.55118"E	1545.821	1495.660
st	400	45°41'08.30472	11°05'12.18890"E	1545.562	1495.400
st	401	45°41'08.23178	11°05'11.88265"E	1545.494	1495.333
st	402	45°41'08.28266	11°05'11.69639"E	1545.858	1495.696
st	403	45°41'08.38657	11°05'11.56816"E	1546.121	1495.960
st	404	45°41'08.55677	11°05'11.49545"E	1546.409	1496.248
st	405	45°41'08.79493	11°05'11.52055"E	1546.904	1496.743
st	406	45°41'09.09703	11°05'11.57421"E	1547.466	1497.304
st	407	45°41'09.48421	11°05'11.63797"E	1548.091	1497.929
st	408	45°41'09.93574	11°05'11.69467"E	1548.934	1498.773
st	409	45°41'10.41314	11°05'11.74959"E	1549.759	1499.598
st	410	45°41'10.83912	11°05'11.78388"E	1550.426	1500.265
st	411	45°41'11.17759	11°05'11.80765"E	1550.837	1500.676
st	412	45°41'11.41013	11°05'11.80915"E	1551.229	1501.068
st	413	45°41'11.83139	11°05'11.44659"E	1552.114	1501.952
st	414	45°41'11.83282	11°05'11.43088"E	1552.179	1502.017
st	415	45°41'11.90734	11°05'11.25847"E	1552.411	1502.250
st	416	45°41'12.17026	11°05'10.52942"E	1552.840	1502.678
st	417	45°41'12.18092	11°05'10.49760"E	1552.920	1502.759
st	418	45°41'12.27194	11°05'10.25219"E	1553.153	1502.992
st	419	45°41'12.40340	11°05'09.90127"E	1553.614	1503.452
st	420	45°41'12.75393	11°05'09.29045"E	1554.766	1504.605
st	421	45°41'12.99107	11°05'09.08283"E	1555.306	1505.144
st	422	45°41'13.00333	11°05'09.07223"E	1555.351	1505.189
st	423	45°41'13.18358	11°05'08.97293"E	1555.663	1505.502
st	424	45°41'13.64453	11°05'08.86253"E	1556.099	1505.938
st	425	45°41'13.64535	11°05'08.85920"E	1556.101	1505.939
st	426	45°41'13.68944	11°05'08.85407"E	1556.177	1506.016
st	427	45°41'13.87139	11°05'08.82039"E	1556.251	1506.089
st	428	45°41'14.13150	11°05'08.79736"E	1556.458	1506.297
st	429	45°41'14.40027	11°05'08.82825"E	1556.746	1506.584
st	430	45°41'14.67763	11°05'08.89712"E	1557.074	1506.913
st	431	45°41'14.95297	11°05'08.97984"E	1557.391	1507.230
st	432	45°41'15.17747	11°05'09.00703"E	1557.464	1507.303
st	433	45°41'15.34143	11°05'09.01993"E	1557.777	1507.616
st	434	45°41'15.50712	11°05'09.03661"E	1558.026	1507.864
st	435	45°41'15.76603	11°05'09.09501"E	1558.331	1508.169
st	436	45°41'15.94398	11°05'09.14078"E	1558.587	1508.425
st	437	45°41'15.99369	11°05'08.98714"E	1558.551	1508.389
st	438	45°41'15.96011	11°05'08.98333"E	1558.534	1508.373
st	439	45°41'15.77404	11°05'08.93404"E	1558.233	1508.071
st	440	45°41'15.55483	11°05'08.88706"E	1558.159	1507.998
st	441	45°41'15.33144	11°05'08.84451"E	1557.767	1507.606
st	442	45°41'15.14183	11°05'08.82728"E	1557.384	1507.223
st	443	45°41'14.96918	11°05'08.81475"E	1557.326	1507.165
st	444	45°41'14.75540	11°05'08.79698"E	1557.029	1506.867
st	445	45°41'14.55598	11°05'08.73750"E	1556.837	1506.676
st	446	45°41'14.33639	11°05'08.68377"E	1556.597	1506.436
st	447	45°41'14.09138	11°05'08.66135"E	1556.277	1506.115
st	448	45°41'13.66571	11°05'08.71308"E	1555.802	1505.640

Codice punto	Nome punto	Latitudine	Longitudine	Elev.	Quota
st	449	45°41'13.63613	11°05'08.71697"E	1555.822	1505.661
st	450	45°41'13.46362	11°05'08.75022"E	1555.718	1505.557
st	451	45°41'13.23231	11°05'08.81534"E	1555.543	1505.381
st	452	45°41'12.96967	11°05'08.94058"E	1555.296	1505.134
st	453	45°41'12.71525	11°05'09.13237"E	1554.860	1504.699
st	454	45°41'12.48696	11°05'09.40501"E	1554.272	1504.111
st	455	45°41'12.28968	11°05'09.73530"E	1553.716	1503.555
st	456	45°41'12.10277	11°05'10.16000"E	1553.211	1503.049
st	457	45°41'11.94821	11°05'10.66857"E	1552.695	1502.533
st	458	45°41'11.79624	11°05'11.12402"E	1552.128	1501.967
st	459	45°41'11.60337	11°05'11.43207"E	1551.663	1501.502
st	460	45°41'11.34791	11°05'11.53930"E	1550.899	1500.738
st	461	45°41'11.00528	11°05'11.53861"E	1550.312	1500.150
st	462	45°41'10.60806	11°05'11.50452"E	1549.770	1499.609
st	463	45°41'10.17488	11°05'11.46622"E	1549.219	1499.058
st	464	45°41'09.73317	11°05'11.42486"E	1548.454	1498.292
st	465	45°41'09.31733	11°05'11.37816"E	1547.605	1497.444
st	466	45°41'08.91571	11°05'11.32974"E	1546.880	1496.719
st	467	45°41'08.55557	11°05'11.26579"E	1546.210	1496.048
st	468	45°41'08.23127	11°05'11.19747"E	1545.484	1495.322
	469	45°41'02.41362	11°05'22.47026"E	1559.898	1509.737
	470	45°40'59.88903	11°05'22.57853"E	1563.659	1513.498
	471	45°40'54.53817	11°05'25.66016"E	1573.157	1522.996
	472	45°40'48.90358	11°05'32.79802"E	1582.914	1532.752
	473	45°40'42.54953	11°05'38.32418"E	1589.485	1539.324
st	474	45°41'06.66507	11°05'01.82213"E	1552.648	1502.487
st	475	45°41'06.77181	11°05'01.68857"E	1552.958	1502.797
st	476	45°41'07.28727	11°05'01.01590"E	1554.365	1504.204
st	477	45°41'07.88252	11°05'00.05939"E	1556.412	1506.250
st	478	45°41'08.43714	11°04'59.02015"E	1558.175	1508.014
st	479	45°41'08.91750	11°04'57.87793"E	1560.184	1510.023
st	480	45°41'09.27775	11°04'56.74557"E	1562.117	1511.956
st	481	45°41'09.43426	11°04'55.59055"E	1563.861	1513.700
st	482	45°41'09.33320	11°04'54.35065"E	1565.487	1515.325
st	483	45°41'09.12815	11°04'53.12949"E	1567.215	1517.054
st	484	45°41'08.91901	11°04'51.89009"E	1568.984	1518.823
st	485	45°41'08.84689	11°04'50.68077"E	1570.453	1520.292
st	486	45°41'08.97434	11°04'49.65917"E	1571.850	1521.689
st	487	45°41'09.23503	11°04'48.96518"E	1573.093	1522.931
st	488	45°41'09.66735	11°04'48.31881"E	1574.242	1524.081
st	489	45°41'10.19233	11°04'47.78934"E	1575.540	1525.379
st	490	45°41'10.87562	11°04'47.19426"E	1577.150	1526.989
st	491	45°41'11.65253	11°04'46.53328"E	1578.934	1528.772
st	492	45°41'12.42238	11°04'45.86759"E	1580.722	1530.560
st	493	45°41'13.18358	11°04'45.21879"E	1582.586	1532.425
st	494	45°41'13.91660	11°04'44.58566"E	1584.597	1534.435
st	495	45°41'14.52207	11°04'43.97718"E	1586.301	1536.140
st	496	45°41'14.98795	11°04'43.28565"E	1587.665	1537.503
st	497	45°41'15.33860	11°04'42.45938"E	1588.784	1538.622
st	498	45°41'15.53395	11°04'41.58662"E	1589.830	1539.668
st	499	45°41'15.57805	11°04'40.64132"E	1591.043	1540.881
st	500	45°41'15.48401	11°04'39.70545"E	1592.245	1542.084
st	501	45°41'15.26084	11°04'38.74469"E	1593.672	1543.511
st	502	45°41'14.85123	11°04'37.87650"E	1595.025	1544.864
st	503	45°41'14.27910	11°04'37.17846"E	1595.958	1545.797
st	504	45°41'13.58956	11°04'36.60324"E	1596.554	1546.392
st	505	45°41'12.72124	11°04'35.94853"E	1597.099	1546.938
st	506	45°41'11.75743	11°04'35.22451"E	1597.943	1547.782
st	507	45°41'10.81688	11°04'34.52625"E	1598.780	1548.618

Codice punto	Nome punto	Latitudine	Longitudine	Elev.	Quota
st	508	45°41'09.91455	11°04'33.87427"E	1599.611	1549.450
st	509	45°41'08.98213	11°04'33.19094"E	1600.453	1550.292
st	510	45°41'08.03073	11°04'32.47283"E	1601.224	1551.063
st	511	45°41'07.04905	11°04'31.75493"E	1602.077	1551.916
st	512	45°41'06.03840	11°04'31.00653"E	1602.782	1552.620
st	513	45°41'05.01426	11°04'30.24054"E	1603.454	1553.293
st	514	45°41'03.98987	11°04'29.48720"E	1604.119	1553.958
st	515	45°41'02.94354	11°04'28.71844"E	1604.672	1554.510
st	516	45°41'01.20619	11°04'27.43535"E	1605.559	1555.397
st	517	45°41'00.79644	11°04'27.13328"E	1605.819	1555.658
st	518	45°40'59.85663	11°04'26.42918"E	1606.290	1556.129
st	519	45°40'58.81453	11°04'25.66068"E	1606.474	1556.313
st	520	45°40'57.75553	11°04'24.89088"E	1606.974	1556.812
st	521	45°40'56.68032	11°04'24.08929"E	1607.750	1557.589
st	522	45°40'55.77572	11°04'23.42806"E	1608.312	1558.150
st	523	45°40'55.17185	11°04'22.98976"E	1608.913	1558.751
st	524	45°40'54.73646	11°04'22.65304"E	1609.189	1559.028
st	525	45°40'54.19558	11°04'22.08526"E	1609.867	1559.706
st	526	45°40'53.77009	11°04'21.32099"E	1610.848	1560.687
st	527	45°40'53.50717	11°04'20.41970"E	1612.089	1561.928
st	528	45°40'53.38007	11°04'19.44102"E	1613.494	1563.333
st	529	45°40'53.32556	11°04'18.42978"E	1614.907	1564.746
st	530	45°40'53.33119	11°04'17.27761"E	1616.488	1566.326
st	531	45°40'53.34171	11°04'15.97590"E	1618.340	1568.179
st	532	45°40'53.35742	11°04'14.64813"E	1620.175	1570.014
st	533	45°40'53.37609	11°04'13.27148"E	1621.912	1571.751
st	534	45°40'53.39093	11°04'11.87134"E	1623.821	1573.660
st	535	45°40'53.39409	11°04'10.47019"E	1625.670	1575.509
st	536	45°40'53.27942	11°04'09.47474"E	1627.086	1576.925
st	537	45°40'53.17097	11°04'09.12536"E	1627.641	1577.479
st	538	45°40'52.88973	11°04'08.64573"E	1628.452	1578.290
st	539	45°40'52.35298	11°04'08.29987"E	1629.606	1579.444
st	540	45°40'52.22343	11°04'08.26972"E	1629.840	1579.679
st	541	45°40'51.82321	11°04'08.31373"E	1630.421	1580.260
st	542	45°40'51.41780	11°04'08.54747"E	1630.946	1580.784
st	543	45°40'51.01503	11°04'08.89981"E	1631.679	1581.517
st	544	45°40'50.55937	11°04'09.35700"E	1632.571	1582.409
st	545	45°40'50.04062	11°04'09.86397"E	1633.490	1583.328
st	546	45°40'49.53650	11°04'10.31505"E	1634.411	1584.250
st	547	45°40'49.16544	11°04'10.58066"E	1635.006	1584.844
st	548	45°40'48.77165	11°04'10.83117"E	1635.554	1585.393
st	549	45°40'48.32671	11°04'11.09382"E	1636.152	1585.990
t	550	45°40'49.89362	11°04'10.45313"E	1634.075	1583.913
st	551	45°40'49.51292	11°04'10.29086"E	1634.408	1584.247
st	552	45°40'49.51645	11°04'10.29510"E	1634.321	1584.160
st	553	45°40'49.47055	11°04'10.28678"E	1634.490	1584.329
st	554	45°40'49.42973	11°04'10.21621"E	1634.681	1584.519
st	555	45°40'49.42764	11°04'10.19884"E	1634.692	1584.531
st	556	45°40'49.43501	11°04'10.16785"E	1634.832	1584.671
st	557	45°40'49.46577	11°04'10.08108"E	1635.095	1584.934
st	558	45°40'49.56141	11°04'09.95135"E	1635.437	1585.275
st	559	45°40'49.72194	11°04'09.79453"E	1635.884	1585.723
st	560	45°40'49.89171	11°04'09.60942"E	1636.451	1586.289
st	561	45°40'50.07755	11°04'09.39201"E	1636.968	1586.806
st	562	45°40'50.27197	11°04'09.12485"E	1637.613	1587.452
st	563	45°40'50.43439	11°04'08.83820"E	1638.201	1588.040
st	564	45°40'50.59556	11°04'08.50058"E	1638.746	1588.585
st	565	45°40'50.75997	11°04'08.13251"E	1639.169	1589.008
st	566	45°40'50.91619	11°04'07.78814"E	1639.695	1589.533

Codice punto	Nome punto	Latitudine	Longitudine	Elev.	Quota
st	567	45°40'51.05895	11°04'07.44165"E	1640.324	1590.162
st	568	45°40'51.19875	11°04'07.08486"E	1640.864	1590.703
st	569	45°40'51.33343	11°04'06.67622"E	1641.383	1591.221
st	570	45°40'51.45805	11°04'06.25732"E	1641.867	1591.706
st	571	45°40'51.56854	11°04'05.82396"E	1642.297	1592.136
st	572	45°40'51.64032	11°04'05.44176"E	1642.763	1592.602
st	573	45°40'51.71435	11°04'04.97175"E	1643.223	1593.061
st	574	45°40'51.79578	11°04'04.50115"E	1643.712	1593.551
st	575	45°40'51.90374	11°04'04.04129"E	1644.074	1593.913
st	576	45°40'52.06036	11°04'03.63095"E	1644.600	1594.438
st	577	45°40'52.24382	11°04'03.29949"E	1645.014	1594.853
st	578	45°40'52.45255	11°04'02.97649"E	1645.425	1595.264
st	579	45°40'52.66987	11°04'02.61987"E	1645.889	1595.728
st	580	45°40'52.85848	11°04'02.22899"E	1646.469	1596.308
st	581	45°40'53.00334	11°04'01.78157"E	1646.893	1596.731
st	582	45°40'53.13499	11°04'01.26522"E	1647.362	1597.200
st	583	45°40'53.27718	11°04'00.78501"E	1647.916	1597.754
st	584	45°40'53.43608	11°04'00.31566"E	1648.452	1598.291
st	585	45°40'53.59749	11°03'59.88659"E	1648.924	1598.762
st	586	45°40'53.75247	11°03'59.48385"E	1649.457	1599.295
st	587	45°40'53.90978	11°03'59.07093"E	1649.912	1599.751
st	588	45°40'54.09652	11°03'58.58938"E	1650.400	1600.238
st	589	45°40'54.27285	11°03'58.10021"E	1650.945	1600.783
st	590	45°40'54.45742	11°03'57.59699"E	1651.584	1601.423
st	591	45°40'54.64647	11°03'57.08804"E	1652.315	1602.153
st	592	45°40'54.82785	11°03'56.59924"E	1652.941	1602.779
st	593	45°40'55.01688	11°03'56.11278"E	1653.612	1603.451
st	594	45°40'55.18924	11°03'55.66210"E	1654.272	1604.111
st	595	45°40'55.39493	11°03'55.17472"E	1654.886	1604.725
st	596	45°40'55.61756	11°03'54.72139"E	1655.783	1605.621
st	597	45°40'55.85046	11°03'54.31361"E	1656.403	1606.242
st	598	45°40'53.32301	11°04'00.55460"E	1648.092	1597.930
st	599	45°40'53.32373	11°04'00.55563"E	1648.055	1597.893
st	600	45°40'53.32392	11°04'00.55541"E	1648.084	1597.922
st	601	45°40'53.32472	11°04'00.55491"E	1648.066	1597.905
st	602	45°40'53.34280	11°04'00.50975"E	1648.166	1598.004
st	603	45°40'53.44916	11°04'00.24407"E	1648.484	1598.323
st	604	45°40'53.76449	11°03'59.43427"E	1649.428	1599.266
st	605	45°40'53.76534	11°03'59.43823"E	1649.450	1599.289
st	606	45°40'53.80255	11°03'59.34909"E	1649.607	1599.445
st	607	45°40'54.00467	11°03'58.81258"E	1650.103	1599.942
st	608	45°40'54.01468	11°03'58.78196"E	1650.157	1599.996
st	609	45°40'54.07362	11°03'58.63697"E	1650.371	1600.210
st	610	45°40'54.16575	11°03'58.39739"E	1650.713	1600.552
st	611	45°40'54.28205	11°03'58.07093"E	1650.962	1600.801
st	612	45°40'54.40497	11°03'57.73089"E	1651.363	1601.202
st	613	45°40'54.53433	11°03'57.37187"E	1651.853	1601.692
st	614	45°40'54.67247	11°03'57.01471"E	1652.303	1602.142
st	615	45°40'54.81594	11°03'56.63171"E	1652.802	1602.641
st	616	45°40'54.96312	11°03'56.24891"E	1653.286	1603.124
st	617	45°40'53.87176	11°03'58.87352"E	1649.905	1599.744
st	618	45°40'53.84710	11°03'58.94647"E	1649.946	1599.784
st	619	45°40'53.71127	11°03'59.31971"E	1649.556	1599.394
st	620	45°40'53.31003	11°04'00.38487"E	1648.294	1598.132
st	621	45°40'53.24505	11°04'00.55827"E	1648.166	1598.004
st	622	45°40'53.13315	11°04'00.92041"E	1647.743	1597.582
st	623	45°40'53.06333	11°04'01.16710"E	1647.454	1597.293
st	624	45°40'52.96958	11°04'01.56257"E	1646.995	1596.833
st	625	45°40'52.84386	11°04'02.01659"E	1646.490	1596.329

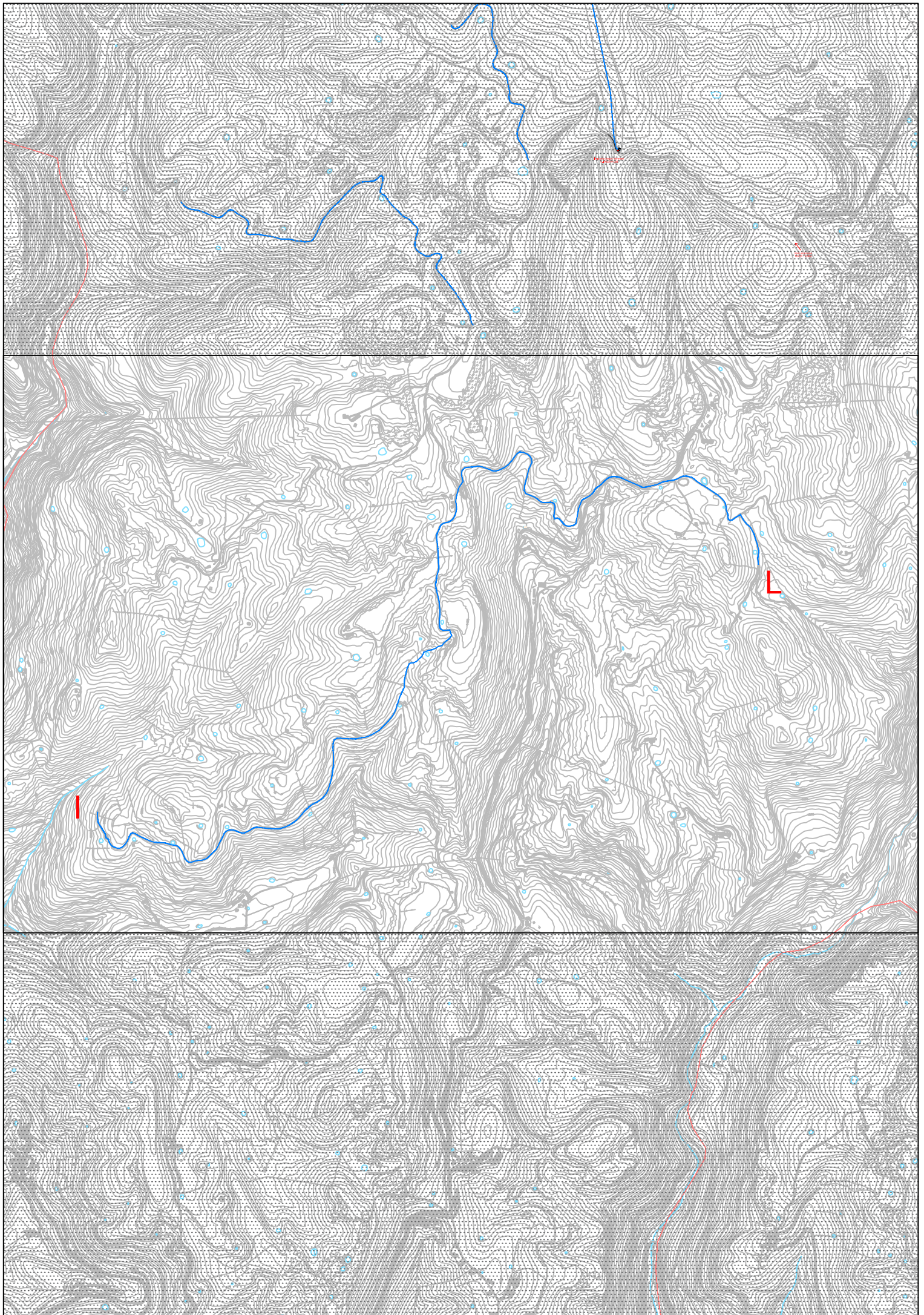
Codice punto	Nome punto	Latitudine	Longitudine	Elev.	Quota
st	626	45°40'52.66885	11°04'02.43393"E	1645.958	1595.796
st	627	45°40'52.43559	11°04'02.83688"E	1645.495	1595.334
st	628	45°40'52.20228	11°04'03.19836"E	1645.145	1594.983
st	629	45°40'51.99685	11°04'03.54950"E	1644.756	1594.595
st	630	45°40'51.82361	11°04'03.99725"E	1644.264	1594.103
st	631	45°40'51.71204	11°04'04.47980"E	1643.765	1593.604
st	632	45°40'51.62953	11°04'04.99380"E	1643.104	1592.943
st	633	45°40'51.54917	11°04'05.45376"E	1642.806	1592.645
st	634	45°40'51.45591	11°04'05.89910"E	1642.142	1591.981
st	635	45°40'51.33568	11°04'06.38216"E	1641.612	1591.451
st	636	45°40'51.18946	11°04'06.85833"E	1641.024	1590.863
st	637	45°40'50.99835	11°04'07.37498"E	1640.224	1590.062
st	638	45°40'50.76272	11°04'07.92625"E	1639.343	1589.182
st	639	45°40'50.52415	11°04'08.44752"E	1638.661	1588.499
st	640	45°40'50.29770	11°04'08.91124"E	1637.814	1587.652
st	641	45°40'50.02498	11°04'09.30878"E	1636.956	1586.794
st	642	45°40'49.72690	11°04'09.62339"E	1636.140	1585.979
st	643	45°40'49.45411	11°04'09.92835"E	1635.570	1585.409
st	644	45°40'49.26115	11°04'10.23128"E	1635.081	1584.920
st	645	45°40'49.26334	11°04'10.45605"E	1634.924	1584.763
st	646	45°40'49.39254	11°04'10.61381"E	1634.946	1584.785
st	647	45°40'49.60528	11°04'10.56830"E	1634.692	1584.531
st	648	45°40'49.85006	11°04'10.36751"E	1634.235	1584.073
st	649	45°40'50.19483	11°04'10.03996"E	1633.551	1583.389
st	650	45°40'50.57683	11°04'09.66017"E	1632.755	1582.593
st	651	45°40'50.91999	11°04'09.33529"E	1632.057	1581.896
st	652	45°40'51.07272	11°04'09.19955"E	1631.649	1581.487
st	653	45°40'51.23970	11°04'09.02653"E	1631.383	1581.222
st	654	45°40'51.71558	11°04'08.65514"E	1630.503	1580.341
st	655	45°40'52.32948	11°04'08.57953"E	1629.283	1579.122
st	656	45°40'52.73983	11°04'08.83304"E	1628.229	1578.068
st	657	45°40'53.01252	11°04'09.30305"E	1627.225	1577.064
st	658	45°40'53.16172	11°04'09.96583"E	1626.166	1576.005
st	659	45°40'53.20075	11°04'10.73145"E	1625.118	1574.957
st	660	45°40'53.19226	11°04'11.65325"E	1623.866	1573.704
st	661	45°40'53.17437	11°04'12.81595"E	1622.619	1572.458
st	662	45°40'53.16477	11°04'14.11766"E	1620.977	1570.815
st	663	45°40'53.14486	11°04'15.53529"E	1619.081	1568.920
st	664	45°40'53.13234	11°04'17.00543"E	1616.999	1566.838
st	665	45°40'53.13008	11°04'18.46777"E	1615.041	1564.880
st	666	45°40'53.21419	11°04'19.83937"E	1613.307	1563.146
st	667	45°40'53.42716	11°04'20.99231"E	1611.807	1561.645
st	668	45°40'53.80686	11°04'21.92757"E	1610.652	1560.490
st	669	45°40'54.33718	11°04'22.62488"E	1609.780	1559.619
st	670	45°40'55.04457	11°04'23.18894"E	1608.992	1558.830
st	671	45°40'55.89978	11°04'23.82418"E	1608.126	1557.965
st	672	45°40'57.24799	11°04'24.82677"E	1607.130	1556.969
st	673	45°40'57.59184	11°04'25.07435"E	1607.029	1556.868
st	674	45°40'58.28799	11°04'25.57989"E	1606.731	1556.570
st	675	45°40'59.10144	11°04'26.17778"E	1606.431	1556.269
st	676	45°40'59.98756	11°04'26.83821"E	1606.268	1556.107
st	677	45°41'00.91067	11°04'27.52293"E	1605.731	1555.570
st	678	45°41'01.86956	11°04'28.22774"E	1605.238	1555.077
st	679	45°41'02.79375	11°04'28.91929"E	1604.793	1554.632
st	680	45°41'03.44907	11°04'29.40463"E	1604.432	1554.270
st	681	45°41'04.26781	11°04'30.00994"E	1603.961	1553.800
st	682	45°41'05.18494	11°04'30.69072"E	1603.392	1553.231
st	683	45°41'06.11802	11°04'31.37898"E	1602.690	1552.528
st	684	45°41'07.03277	11°04'32.05478"E	1602.001	1551.839

Codice punto	Nome punto	Latitudine	Longitudine	Elev.	Quota
st	685	45°41'07.93601	11°04'32.72106"E	1601.298	1551.137
st	686	45°41'08.85518	11°04'33.39756"E	1600.545	1550.384
st	687	45°41'09.73579	11°04'34.05209"E	1599.754	1549.593
st	688	45°41'10.30396	11°04'34.47073"E	1599.262	1549.100
st	689	45°41'10.97636	11°04'34.96013"E	1598.662	1548.501
st	690	45°41'11.77093	11°04'35.54785"E	1597.911	1547.750
st	691	45°41'12.56388	11°04'36.14023"E	1597.110	1546.949
st	692	45°41'13.33443	11°04'36.71314"E	1596.532	1546.371
st	693	45°41'14.04196	11°04'37.28586"E	1595.800	1545.639
st	694	45°41'14.51963	11°04'37.81386"E	1594.979	1544.818
st	695	45°41'14.88431	11°04'38.40981"E	1593.964	1543.802
st	696	45°41'15.18124	11°04'39.24138"E	1592.564	1542.403
st	697	45°41'15.32551	11°04'40.17960"E	1591.251	1541.090
st	698	45°41'15.34513	11°04'41.13323"E	1590.034	1539.872
st	699	45°41'15.19077	11°04'42.12332"E	1588.772	1538.610
st	700	45°41'14.87403	11°04'43.01725"E	1587.423	1537.262
st	701	45°41'14.39353	11°04'43.76684"E	1586.050	1535.888
st	702	45°41'13.78075	11°04'44.37197"E	1584.395	1534.234
st	703	45°41'12.99182	11°04'45.04999"E	1582.280	1532.119
st	704	45°41'12.10032	11°04'45.82014"E	1580.143	1529.982
st	705	45°41'11.25873	11°04'46.54364"E	1578.279	1528.117
st	706	45°41'10.51896	11°04'47.18090"E	1576.575	1526.414
st	707	45°41'09.86339	11°04'47.76691"E	1575.177	1525.015
st	708	45°41'09.27931	11°04'48.45228"E	1573.864	1523.703
st	709	45°41'08.86191	11°04'49.28690"E	1572.570	1522.409
st	710	45°41'08.67268	11°04'50.18622"E	1571.353	1521.192
st	711	45°41'08.66241	11°04'51.19816"E	1570.102	1519.940
st	712	45°41'08.77158	11°04'52.20334"E	1568.652	1518.491
st	713	45°41'08.95354	11°04'53.27103"E	1566.948	1516.787
st	714	45°41'09.12874	11°04'54.36526"E	1565.224	1515.062
st	715	45°41'09.21853	11°04'55.47020"E	1563.495	1513.333
st	716	45°41'09.10656	11°04'56.53478"E	1561.774	1511.613
st	717	45°41'08.80233	11°04'57.55434"E	1559.991	1509.829
st	718	45°41'08.40788	11°04'58.54451"E	1558.297	1508.136
st	719	45°41'07.93078	11°04'59.50567"E	1556.634	1506.472
st	720	45°41'07.39437	11°05'00.42340"E	1554.891	1504.730
st	721	45°41'06.76153	11°05'01.30579"E	1552.956	1502.794
st	722	45°41'06.08210	11°05'02.13723"E	1551.249	1501.087
st	723	45°41'05.39995	11°05'02.93164"E	1549.601	1499.440
st	724	45°41'04.75051	11°05'03.72779"E	1548.149	1497.988
st	725	45°41'04.25043	11°05'04.61717"E	1546.848	1496.686
st	726	45°41'03.99839	11°05'05.60594"E	1545.629	1495.468
st	727	45°41'04.05552	11°05'06.90502"E	1544.305	1494.144
st	728	45°41'04.19587	11°05'07.38689"E	1543.851	1493.690
st	729	45°41'04.59981	11°05'08.18614"E	1542.957	1492.796
st	730	45°41'05.29063	11°05'09.22398"E	1542.113	1491.951
st	731	45°41'05.71266	11°05'09.79613"E	1542.039	1491.877
st	732	45°41'06.12466	11°05'10.34174"E	1541.994	1491.833
st	733	45°41'06.69835	11°05'10.95382"E	1542.471	1492.309
st	734	45°41'07.22693	11°05'11.34201"E	1543.378	1493.216
sf	735	45°41'07.63930	11°05'10.70101"E	1544.428	1494.267
sf	736	45°41'07.49546	11°05'10.65183"E	1544.420	1494.258
sf	737	45°41'07.56264	11°05'10.55493"E	1544.424	1494.262
	738	45°41'15.58077	11°04'41.13568"E	1590.413	1540.252
t	739	45°41'10.62915	11°04'34.78652"E	1598.906	1548.745
	740	45°40'53.36551	11°04'19.25839"E	1613.718	1563.557
	741	45°40'53.26911	11°04'09.39102"E	1627.258	1577.096

RETI TECNOLOGICHE E VIABILITA' MALGHE DELLA LESSINIA
- Comuni di S. Anna d'Alfaedo, Erbezzo e Bosco Chiesanuova -

PL72 - LIBRETTI MISURE

TRACCIATO I-L



LIBRETTO GPS

File:

N.Gruppo: 1

Nome Gruppo: TRATTO I-L

Descrizione:

Commento:

Data: 19/09/2019

Codice punto	Nome punto	Latitudine	Longitudine	Elev.	Quota
base	1	45°40'12.91058	11°02'59.55968"E	1542.727	1610.604
st	2	45°40'12.68585	11°02'58.89907"E	1542.511	1610.389
st	3	45°40'12.69182	11°02'58.89745"E	1542.560	1610.438
st	4	45°40'12.88225	11°02'58.94195"E	1542.962	1610.839
st	5	45°40'13.18663	11°02'58.95942"E	1543.513	1611.390
st	6	45°40'13.56255	11°02'58.89879"E	1543.861	1611.738
st	7	45°40'13.96618	11°02'58.83522"E	1544.151	1612.028
st	8	45°40'14.37848	11°02'58.92329"E	1544.296	1612.173
st	9	45°40'14.81186	11°02'59.06992"E	1543.921	1611.798
st	10	45°40'15.21486	11°02'59.23437"E	1542.703	1610.580
st	11	45°40'15.72315	11°02'59.45355"E	1541.026	1608.903
st	12	45°40'16.12222	11°02'59.32052"E	1539.422	1607.300
st	13	45°40'16.28557	11°02'59.27707"E	1539.119	1606.996
st	14	45°40'16.31984	11°02'59.44597"E	1538.870	1606.748
st	15	45°40'16.04668	11°02'59.65644"E	1538.010	1605.887
st	16	45°40'15.62784	11°02'59.86057"E	1536.991	1604.869
st	17	45°40'15.18435	11°03'00.04070"E	1535.988	1603.866
st	18	45°40'14.73751	11°03'00.20009"E	1535.016	1602.893
st	19	45°40'14.31531	11°03'00.95178"E	1533.703	1601.580
st	20	45°40'14.31570	11°03'00.95038"E	1533.697	1601.574
st	21	45°40'14.38403	11°03'01.10004"E	1533.551	1601.429
st	22	45°40'14.63680	11°03'01.23747"E	1532.914	1600.791
st	23	45°40'14.91536	11°03'01.16867"E	1532.323	1600.201
st	24	45°40'15.22704	11°03'01.04569"E	1531.577	1599.454
st	25	45°40'15.57847	11°03'00.90866"E	1530.683	1598.561
st	26	45°40'15.91572	11°03'00.77519"E	1529.806	1597.684
st	27	45°40'16.29273	11°03'00.63643"E	1528.720	1596.598
st	28	45°40'16.73439	11°03'00.48360"E	1527.428	1595.306
st	29	45°40'17.12173	11°03'00.35839"E	1526.271	1594.149
st	30	45°40'17.55841	11°03'00.25333"E	1525.064	1592.941
st	31	45°40'17.99734	11°03'00.23489"E	1523.978	1591.855
st	32	45°40'18.32912	11°03'00.38795"E	1523.020	1590.898
st	33	45°40'18.62321	11°03'00.84862"E	1521.762	1589.639
st	34	45°40'18.69737	11°03'01.50185"E	1520.553	1588.430
st	35	45°40'18.69819	11°03'02.17595"E	1519.432	1587.310

Codice punto	Nome punto	Latitudine	Longitudine	Elev.	Quota
st	36	45°40'18.76113	11°03'02.86527"E	1518.111	1585.988
st	37	45°40'18.79331	11°03'03.58548"E	1516.547	1584.424
st	38	45°40'18.68739	11°03'04.31351"E	1515.016	1582.893
st	39	45°40'18.51033	11°03'04.98731"E	1513.859	1581.737
st	40	45°40'18.30537	11°03'05.65939"E	1512.445	1580.322
st	41	45°40'18.12883	11°03'06.36138"E	1511.108	1578.985
st	42	45°40'18.08443	11°03'07.08011"E	1509.908	1577.786
st	43	45°40'18.18737	11°03'07.77847"E	1508.521	1576.398
st	44	45°40'18.38555	11°03'08.45441"E	1507.111	1574.989
st	45	45°40'18.63516	11°03'09.10346"E	1505.722	1573.599
st	46	45°40'18.93720	11°03'09.69062"E	1504.416	1572.293
st	47	45°40'19.27897	11°03'10.20159"E	1503.138	1571.015
st	48	45°40'19.64704	11°03'10.65165"E	1501.903	1569.780
st	49	45°40'20.03612	11°03'11.05482"E	1500.634	1568.512
st	50	45°40'20.42004	11°03'11.50097"E	1499.231	1567.109
st	51	45°40'20.67198	11°03'12.09337"E	1497.492	1565.370
st	52	45°40'20.66837	11°03'12.63005"E	1496.184	1564.061
st	53	45°40'20.49047	11°03'13.20869"E	1494.875	1562.752
st	54	45°40'20.20794	11°03'13.79649"E	1493.198	1561.076
st	55	45°40'19.73313	11°03'14.22468"E	1491.028	1558.905
st	56	45°40'19.29623	11°03'14.28241"E	1489.564	1557.442
st	57	45°40'18.88070	11°03'14.04034"E	1488.387	1556.264
st	58	45°40'18.44986	11°03'13.77589"E	1487.234	1555.111
st	59	45°40'17.97381	11°03'13.57069"E	1485.736	1553.613
st	60	45°40'17.45916	11°03'13.35990"E	1484.023	1551.900
st	61	45°40'17.02659	11°03'13.17188"E	1482.737	1550.614
st	62	45°40'16.56591	11°03'12.95638"E	1481.446	1549.324
st	63	45°40'16.12568	11°03'12.75637"E	1480.460	1548.337
st	64	45°40'15.69281	11°03'12.61277"E	1479.543	1547.420
st	65	45°40'15.26028	11°03'12.60258"E	1478.665	1546.542
st	66	45°40'14.86817	11°03'12.86032"E	1477.739	1545.616
st	67	45°40'14.61586	11°03'13.43650"E	1476.356	1544.233
st	68	45°40'14.44445	11°03'14.08143"E	1474.981	1542.858
st	69	45°40'14.26276	11°03'14.67488"E	1473.944	1541.822
st	70	45°40'14.03324	11°03'15.19487"E	1473.064	1540.941
st	71	45°40'13.73579	11°03'15.64708"E	1472.142	1540.020
st	72	45°40'13.47776	11°03'16.17438"E	1471.036	1538.914
st	73	45°40'13.38519	11°03'16.81690"E	1469.846	1537.723
st	74	45°40'13.43405	11°03'17.47771"E	1468.797	1536.675
st	75	45°40'13.44640	11°03'18.15713"E	1467.449	1535.326
st	76	45°40'13.23019	11°03'18.62747"E	1466.468	1534.345
st	77	45°40'12.79959	11°03'18.76493"E	1465.333	1533.210
st	78	45°40'12.30442	11°03'18.63308"E	1463.999	1531.876
st	79	45°40'11.78705	11°03'18.48443"E	1462.550	1530.428
st	80	45°40'11.24647	11°03'18.39832"E	1461.246	1529.124
st	81	45°40'10.75939	11°03'18.44231"E	1460.006	1527.883
st	82	45°40'10.37521	11°03'18.70612"E	1458.823	1526.701
st	83	45°40'10.26354	11°03'18.80351"E	1458.391	1526.268
st	84	45°40'09.90919	11°03'19.40101"E	1456.956	1524.834
st	85	45°40'09.92373	11°03'19.37286"E	1457.174	1525.052
st	86	45°40'10.27953	11°03'19.05462"E	1458.229	1526.107
st	87	45°40'10.28976	11°03'19.03964"E	1458.253	1526.131
st	88	45°40'10.38029	11°03'18.95873"E	1458.580	1526.457
st	89	45°40'10.60311	11°03'18.77476"E	1459.258	1527.136
st	90	45°40'10.85783	11°03'18.64665"E	1460.039	1527.917
st	91	45°40'11.07831	11°03'18.64252"E	1460.804	1528.682
st	92	45°40'11.23170	11°03'18.85860"E	1461.381	1529.258
st	93	45°40'11.25080	11°03'19.23203"E	1461.850	1529.727
st	94	45°40'11.15861	11°03'19.58692"E	1462.326	1530.203

Codice punto	Nome punto	Latitudine	Longitudine	Elev.	Quota
st	95	45°40'10.95075	11°03'19.87500"E	1462.640	1530.517
st	96	45°40'10.69597	11°03'20.16062"E	1463.277	1531.154
st	97	45°40'10.51018	11°03'20.39482"E	1463.566	1531.443
st	98	45°40'10.50930	11°03'20.39362"E	1463.575	1531.453
st	99	45°40'10.42248	11°03'20.50480"E	1463.862	1531.739
st	100	45°40'10.26065	11°03'20.71932"E	1464.314	1532.192
st	101	45°40'10.14500	11°03'21.00354"E	1464.550	1532.427
st	102	45°40'10.08248	11°03'21.37084"E	1464.836	1532.714
st	103	45°40'10.06526	11°03'21.76169"E	1465.014	1532.891
st	104	45°40'10.17642	11°03'22.49302"E	1465.540	1533.418
st	105	45°40'10.17563	11°03'22.49342"E	1465.545	1533.422
st	106	45°40'10.17528	11°03'22.49095"E	1465.516	1533.393
st	107	45°40'10.25184	11°03'22.70103"E	1465.804	1533.682
st	108	45°40'10.39390	11°03'22.98540"E	1466.015	1533.893
st	109	45°40'12.23418	11°03'23.55103"E	1468.343	1536.221
st	110	45°40'12.39243	11°03'23.55940"E	1468.428	1536.305
st	111	45°40'12.39233	11°03'23.55919"E	1468.449	1536.327
st	112	45°40'12.44840	11°03'23.56672"E	1468.547	1536.425
st	113	45°40'13.68770	11°03'24.34771"E	1470.315	1538.192
st	114	45°40'13.68809	11°03'24.34879"E	1470.349	1538.226
st	115	45°40'13.77916	11°03'24.51044"E	1470.575	1538.453
st	116	45°40'13.88738	11°03'24.81435"E	1470.886	1538.764
st	117	45°40'13.98668	11°03'25.11935"E	1471.123	1539.001
st	118	45°40'14.08530	11°03'25.44333"E	1471.536	1539.413
st	119	45°40'14.27214	11°03'25.90990"E	1471.782	1539.660
st	120	45°40'14.27274	11°03'25.91047"E	1471.784	1539.661
st	121	45°40'14.65618	11°03'26.58836"E	1472.763	1540.640
st	122	45°40'14.82664	11°03'26.74871"E	1473.226	1541.104
st	123	45°40'14.87901	11°03'26.80685"E	1473.361	1541.238
st	124	45°40'15.00115	11°03'26.90810"E	1473.591	1541.468
st	125	45°40'15.18350	11°03'27.07294"E	1473.974	1541.851
st	126	45°40'15.31761	11°03'27.25428"E	1474.463	1542.340
st	127	45°40'15.39443	11°03'27.39431"E	1474.635	1542.512
st	128	45°40'15.51351	11°03'27.61223"E	1473.921	1541.799
st	129	45°40'15.61991	11°03'27.83938"E	1473.109	1540.986
st	130	45°40'15.72955	11°03'28.04393"E	1473.018	1540.895
st	131	45°40'15.83158	11°03'28.26098"E	1472.510	1540.387
st	132	45°40'16.15025	11°03'28.75564"E	1473.786	1541.663
st	133	45°40'16.14915	11°03'28.75621"E	1473.797	1541.675
st	134	45°40'16.25196	11°03'28.88290"E	1474.138	1542.016
st	135	45°40'16.39703	11°03'29.11121"E	1474.741	1542.619
st	136	45°40'16.52932	11°03'29.33801"E	1475.268	1543.146
st	137	45°40'16.65638	11°03'29.58792"E	1475.991	1543.868
st	138	45°40'16.76296	11°03'29.87550"E	1476.688	1544.565
st	139	45°40'16.85074	11°03'30.16471"E	1477.318	1545.196
st	140	45°40'16.89486	11°03'30.48935"E	1477.919	1545.796
st	141	45°40'16.90775	11°03'30.81883"E	1478.526	1546.404
st	142	45°40'16.89826	11°03'31.15022"E	1479.054	1546.931
st	143	45°40'16.88122	11°03'31.48474"E	1479.646	1547.524
st	144	45°40'16.83602	11°03'31.81319"E	1480.207	1548.084
st	145	45°40'16.77132	11°03'32.14366"E	1480.646	1548.523
st	146	45°40'16.67873	11°03'32.42893"E	1481.132	1549.010
st	147	45°40'16.62157	11°03'32.63329"E	1481.384	1549.261
st	148	45°40'16.44452	11°03'32.43716"E	1481.026	1548.903
st	149	45°40'16.50271	11°03'32.26099"E	1480.692	1548.570
st	150	45°40'16.59705	11°03'31.88943"E	1480.046	1547.923
st	151	45°40'16.66197	11°03'31.48733"E	1479.404	1547.281
st	152	45°40'16.69073	11°03'31.07625"E	1478.519	1546.397
st	153	45°40'16.68653	11°03'30.65302"E	1477.765	1545.643

Codice punto	Nome punto	Latitudine	Longitudine	Elev.	Quota
st	154	45°40'16.64075	11°03'30.25261"E	1476.762	1544.640
st	155	45°40'16.51645	11°03'29.86626"E	1475.894	1543.772
st	156	45°40'16.35649	11°03'29.51563"E	1474.926	1542.803
st	157	45°40'16.16077	11°03'29.19550"E	1473.993	1541.870
st	158	45°40'15.95842	11°03'28.91397"E	1473.350	1541.227
st	159	45°40'15.41726	11°03'28.37905"E	1471.727	1539.604
st	160	45°40'15.40659	11°03'28.37346"E	1471.700	1539.577
st	161	45°40'15.20842	11°03'28.17366"E	1471.000	1538.878
st	162	45°40'15.29044	11°03'27.92966"E	1470.989	1538.866
st	163	45°40'15.44209	11°03'28.05066"E	1471.454	1539.331
st	164	45°40'17.04354	11°03'31.28260"E	1481.234	1549.111
st	165	45°40'17.05265	11°03'31.35014"E	1482.046	1549.923
st	166	45°40'17.08699	11°03'31.45113"E	1482.955	1550.832
st	167	45°40'17.12776	11°03'31.51731"E	1483.165	1551.042
st	168	45°40'17.23324	11°03'31.78302"E	1484.990	1552.867
st	169	45°40'17.15537	11°03'31.98522"E	1485.328	1553.206
st	170	45°40'17.06390	11°03'32.22661"E	1485.445	1553.323
st	171	45°40'17.04378	11°03'32.24322"E	1485.489	1553.367
st	172	45°40'17.03737	11°03'32.25509"E	1485.545	1553.422
st	173	45°40'16.96107	11°03'32.47463"E	1485.715	1553.593
st	174	45°40'16.82774	11°03'32.84219"E	1486.237	1554.115
st	175	45°40'16.66815	11°03'33.22500"E	1486.633	1554.510
st	176	45°40'16.49381	11°03'33.70757"E	1487.179	1555.056
st	177	45°40'16.34718	11°03'34.15668"E	1487.712	1555.589
st	178	45°40'16.22391	11°03'34.63374"E	1488.209	1556.086
st	179	45°40'16.03198	11°03'35.13685"E	1488.629	1556.507
st	180	45°40'15.92392	11°03'35.45705"E	1488.997	1556.874
st	181	45°40'15.75254	11°03'35.92695"E	1489.680	1557.558
st	182	45°40'15.71867	11°03'36.01702"E	1489.729	1557.607
st	183	45°40'15.70837	11°03'36.04779"E	1489.753	1557.631
st	184	45°40'15.65334	11°03'36.20526"E	1489.976	1557.853
st	185	45°40'15.59955	11°03'36.37357"E	1490.162	1558.040
st	186	45°40'15.54350	11°03'36.58556"E	1490.311	1558.189
st	187	45°40'15.50347	11°03'36.86836"E	1490.619	1558.497
st	188	45°40'15.51168	11°03'37.24718"E	1490.933	1558.810
st	189	45°40'15.68141	11°03'38.40641"E	1491.316	1559.193
st	190	45°40'15.66426	11°03'38.37439"E	1491.261	1559.138
st	191	45°40'15.66695	11°03'38.37261"E	1491.264	1559.142
st	192	45°40'15.69192	11°03'38.49827"E	1491.529	1559.407
st	193	45°40'15.74575	11°03'38.99876"E	1492.586	1560.463
st	194	45°40'15.73932	11°03'38.99956"E	1492.621	1560.498
st	195	45°40'15.66126	11°03'38.81184"E	1492.432	1560.310
st	196	45°40'15.58231	11°03'38.51513"E	1491.808	1559.686
st	197	45°40'15.49684	11°03'38.20198"E	1491.186	1559.064
st	198	45°40'15.41351	11°03'37.87397"E	1490.602	1558.479
st	199	45°40'15.33895	11°03'37.52699"E	1489.942	1557.820
st	200	45°40'15.29437	11°03'37.18377"E	1489.323	1557.200
st	201	45°40'15.28917	11°03'36.82298"E	1488.614	1556.492
st	202	45°40'15.33343	11°03'36.50837"E	1488.002	1555.880
st	203	45°40'15.18291	11°03'36.34910"E	1488.084	1555.961
st	204	45°40'15.11163	11°03'36.59387"E	1488.584	1556.461
st	205	45°40'15.07388	11°03'36.98489"E	1489.282	1557.159
st	206	45°40'15.09978	11°03'37.37353"E	1489.895	1557.772
st	207	45°40'15.16315	11°03'37.75667"E	1490.562	1558.439
st	208	45°40'15.25457	11°03'38.15622"E	1491.333	1559.210
st	209	45°40'15.36536	11°03'38.56379"E	1492.035	1559.912
st	210	45°40'15.46555	11°03'38.94926"E	1492.765	1560.642
st	211	45°40'15.57652	11°03'39.33955"E	1493.475	1561.352
st	212	45°40'15.68340	11°03'39.73305"E	1494.399	1562.277

Codice punto	Nome punto	Latitudine	Longitudine	Elev.	Quota
st	213	45°40'15.79004	11°03'40.13034"E	1495.059	1562.936
st	214	45°40'15.90603	11°03'40.52232"E	1495.880	1563.758
st	215	45°40'16.02173	11°03'40.90639"E	1496.514	1564.391
st	216	45°40'16.14432	11°03'41.28686"E	1497.236	1565.113
st	217	45°40'16.28363	11°03'41.65607"E	1497.893	1565.771
st	218	45°40'16.45195	11°03'42.01291"E	1498.721	1566.598
st	219	45°40'16.60901	11°03'42.32562"E	1499.338	1567.216
st	220	45°40'16.79379	11°03'42.19362"E	1499.009	1566.886
st	221	45°40'16.63469	11°03'41.85904"E	1498.062	1565.939
st	222	45°40'16.62222	11°03'41.83072"E	1498.078	1565.955
st	223	45°40'16.06396	11°03'41.33214"E	1497.020	1564.898
st	224	45°40'16.06327	11°03'41.33262"E	1496.991	1564.869
st	225	45°40'16.07988	11°03'41.54903"E	1497.164	1565.041
st	226	45°40'16.07977	11°03'41.54819"E	1497.151	1565.028
st	227	45°40'16.08507	11°03'41.66781"E	1496.979	1564.856
st	228	45°40'16.08495	11°03'41.66852"E	1496.968	1564.845
st	229	45°40'16.09916	11°03'41.93624"E	1496.484	1564.361
st	230	45°40'16.11769	11°03'42.19721"E	1496.011	1563.889
st	231	45°40'16.13356	11°03'42.41204"E	1495.622	1563.499
st	232	45°40'16.16089	11°03'42.77503"E	1495.030	1562.907
st	233	45°40'16.14146	11°03'42.81274"E	1494.980	1562.857
canc	234	45°40'16.11264	11°03'42.83760"E	1495.114	1562.991
st	235	45°40'16.21510	11°03'43.06544"E	1494.609	1562.487
st	236	45°40'16.22082	11°03'43.13280"E	1494.654	1562.531
st	237	45°40'16.30311	11°03'43.48300"E	1494.637	1562.514
st	238	45°40'16.42401	11°03'43.88501"E	1494.797	1562.675
st	239	45°40'16.57367	11°03'44.34734"E	1494.885	1562.762
st	240	45°40'16.71580	11°03'44.95486"E	1494.547	1562.425
st	241	45°40'16.70813	11°03'45.51020"E	1494.434	1562.312
st	242	45°40'16.62267	11°03'46.09556"E	1494.379	1562.256
st	243	45°40'16.50038	11°03'46.68395"E	1494.323	1562.200
st	244	45°40'16.24361	11°03'47.14769"E	1494.595	1562.473
st	245	45°40'15.98411	11°03'47.58720"E	1495.138	1563.015
st	246	45°40'15.71402	11°03'48.08288"E	1495.281	1563.159
st	247	45°40'15.46148	11°03'48.60947"E	1495.592	1563.470
st	248	45°40'15.22099	11°03'49.15524"E	1495.812	1563.689
st	249	45°40'14.96987	11°03'49.70586"E	1496.048	1563.925
st	250	45°40'14.68392	11°03'50.27934"E	1495.777	1563.654
st	251	45°40'14.37381	11°03'50.89623"E	1494.948	1562.826
st	252	45°40'14.11558	11°03'51.42626"E	1494.459	1562.337
st	253	45°40'13.86831	11°03'51.91253"E	1493.526	1561.404
st	254	45°40'13.59431	11°03'52.34533"E	1492.158	1560.036
st	255	45°40'13.27458	11°03'52.78150"E	1491.641	1559.518
st	256	45°40'12.96961	11°03'53.09045"E	1491.239	1559.116
st	257	45°40'12.67865	11°03'53.30506"E	1490.002	1557.880
st	258	45°40'12.31208	11°03'53.40447"E	1489.257	1557.134
st	259	45°40'11.87369	11°03'53.45728"E	1489.134	1557.011
st	260	45°40'11.52911	11°03'53.55517"E	1488.867	1556.745
st	261	45°40'11.32782	11°03'53.66949"E	1488.174	1556.051
canc	262	45°40'11.40602	11°03'53.55103"E	1488.667	1556.545
canc	263	45°40'11.45091	11°03'53.67144"E	1488.584	1556.462
st	264	45°40'11.14254	11°03'53.76468"E	1487.382	1555.260
st	265	45°40'11.02101	11°03'53.78066"E	1486.954	1554.831
st	266	45°40'10.74654	11°03'53.77522"E	1485.892	1553.769
st	267	45°40'10.46711	11°03'53.83901"E	1484.960	1552.837
st	268	45°40'10.29141	11°03'54.15571"E	1483.913	1551.790
st	269	45°40'10.33764	11°03'54.55663"E	1482.699	1550.576
st	270	45°40'10.49113	11°03'54.91384"E	1481.632	1549.509
st	271	45°40'10.64968	11°03'55.24019"E	1480.646	1548.523

Codice punto	Nome punto	Latitudine	Longitudine	Elev.	Quota
st	272	45°40'10.80801	11°03'55.58499"E	1479.813	1547.690
st	273	45°40'10.93865	11°03'55.95802"E	1479.130	1547.007
st	274	45°40'11.06534	11°03'56.31895"E	1478.906	1546.783
st	275	45°40'11.18222	11°03'56.68999"E	1479.027	1546.905
st	276	45°40'11.28854	11°03'57.04899"E	1479.321	1547.198
st	277	45°40'11.39956	11°03'57.37048"E	1479.607	1547.484
canc	278	45°40'11.38501	11°03'57.47282"E	1479.777	1547.655
canc	279	45°40'10.57697	11°03'56.74027"E	1477.549	1545.426
st	280	45°40'10.55692	11°03'56.67949"E	1477.485	1545.362
st	281	45°40'10.63737	11°03'56.61035"E	1477.757	1545.634
st	282	45°40'10.75860	11°03'56.46911"E	1478.150	1546.027
st	283	45°40'10.77182	11°03'56.43678"E	1478.234	1546.111
st	284	45°40'10.83469	11°03'56.35381"E	1478.681	1546.558
st	285	45°40'10.92550	11°03'56.20224"E	1478.882	1546.760
cippo	286	45°40'11.40625	11°03'18.84021"E	1461.993	1529.870
st	287	45°40'11.61888	11°03'18.68067"E	1462.055	1529.933
st	288	45°40'11.61763	11°03'18.67783"E	1462.075	1529.953
st	289	45°40'11.68947	11°03'18.69100"E	1462.311	1530.188
st	290	45°40'12.00423	11°03'18.76666"E	1463.235	1531.112
st	291	45°40'12.33688	11°03'18.87156"E	1464.184	1532.062
st	292	45°40'12.77961	11°03'18.97730"E	1465.457	1533.334
st	293	45°40'13.26876	11°03'18.83726"E	1466.701	1534.578
st	294	45°40'13.53743	11°03'18.37033"E	1467.509	1535.386
st	295	45°40'13.55012	11°03'17.41070"E	1468.946	1536.823
st	296	45°40'13.54479	11°03'17.33443"E	1469.092	1536.970
st	297	45°40'13.52692	11°03'17.13119"E	1469.441	1537.318
st	298	45°40'13.53357	11°03'16.53686"E	1470.445	1538.322
st	299	45°40'13.71951	11°03'15.92508"E	1471.745	1539.622
st	300	45°40'14.09084	11°03'15.37535"E	1473.087	1540.964
st	301	45°40'14.40966	11°03'14.71741"E	1474.158	1542.035
st	302	45°40'14.66278	11°03'13.86385"E	1475.689	1543.567
st	303	45°40'14.92301	11°03'13.09208"E	1477.470	1545.347
st	304	45°40'15.40903	11°03'12.80243"E	1478.860	1546.737
st	305	45°40'16.04742	11°03'12.93708"E	1480.360	1548.237
st	306	45°40'16.79144	11°03'13.26750"E	1482.261	1550.139
st	307	45°40'17.56342	11°03'13.59056"E	1484.526	1552.403
st	308	45°40'18.21307	11°03'13.84278"E	1486.674	1554.551
st	309	45°40'18.71357	11°03'14.14604"E	1488.193	1556.070
st	310	45°40'19.21036	11°03'14.53766"E	1489.548	1557.426
st	311	45°40'19.77537	11°03'14.46720"E	1491.124	1559.001
st	312	45°40'20.27342	11°03'13.97300"E	1493.176	1561.054
st	313	45°40'20.88178	11°03'12.45451"E	1496.807	1564.684
st	314	45°40'20.88171	11°03'12.45478"E	1496.818	1564.696
st	315	45°40'20.79249	11°03'11.80040"E	1498.257	1566.135
st	316	45°40'20.79266	11°03'11.80006"E	1498.271	1566.148
st	317	45°40'20.75186	11°03'11.68469"E	1498.574	1566.452
st	318	45°40'20.53472	11°03'11.33200"E	1499.564	1567.442
st	319	45°40'20.20214	11°03'10.97224"E	1500.547	1568.424
st	320	45°40'19.83066	11°03'10.60802"E	1501.640	1569.517
st	321	45°40'19.44874	11°03'10.17793"E	1502.856	1570.734
st	322	45°40'19.10828	11°03'09.70656"E	1504.100	1571.977
st	323	45°40'18.80133	11°03'09.13831"E	1505.437	1573.314
st	324	45°40'18.56156	11°03'08.57392"E	1506.747	1574.624
st	325	45°40'18.37275	11°03'07.96040"E	1508.056	1575.933
st	326	45°40'18.23759	11°03'07.33870"E	1509.323	1577.200
st	327	45°40'18.22047	11°03'06.68847"E	1510.473	1578.351
st	328	45°40'18.59656	11°03'05.20700"E	1513.550	1581.428
st	329	45°40'18.67621	11°03'04.97736"E	1514.060	1581.937
st	330	45°40'18.73892	11°03'04.80333"E	1514.434	1582.311

Codice punto	Nome punto	Latitudine	Longitudine	Elev.	Quota
st	331	45°40'18.90552	11°03'04.18443"E	1515.662	1583.540
st	332	45°40'18.95768	11°03'03.89226"E	1516.231	1584.108
st	333	45°40'18.97759	11°03'03.45318"E	1517.027	1584.904
st	334	45°40'18.92746	11°03'03.00358"E	1517.788	1585.665
st	335	45°40'18.87930	11°03'02.55108"E	1518.585	1586.462
st	336	45°40'18.85833	11°03'02.10553"E	1519.378	1587.255
st	337	45°40'18.85241	11°03'01.65905"E	1520.183	1588.060
st	338	45°40'18.84434	11°03'01.19643"E	1520.975	1588.852
st	339	45°40'18.76825	11°03'00.76049"E	1521.870	1589.747
st	340	45°40'18.75425	11°03'00.69016"E	1521.954	1589.831
st	341	45°40'18.72443	11°03'00.61736"E	1522.146	1590.024
st	342	45°40'18.50753	11°03'00.28893"E	1523.022	1590.899
st	343	45°40'18.19711	11°03'00.08597"E	1523.790	1591.667
st	344	45°40'17.85021	11°03'00.03530"E	1524.469	1592.346
st	345	45°40'17.51983	11°03'00.06025"E	1525.238	1593.116
st	346	45°40'17.19857	11°03'00.12585"E	1526.052	1593.929
st	347	45°40'16.87165	11°03'00.23446"E	1526.881	1594.758
st	348	45°40'16.40970	11°03'00.40268"E	1528.354	1596.231
st	349	45°40'15.88674	11°03'00.59578"E	1529.775	1597.653
st	350	45°40'15.40067	11°03'00.77089"E	1531.061	1598.939
st	351	45°40'14.97104	11°03'00.94055"E	1532.155	1600.032
st	352	45°40'14.71134	11°03'01.00196"E	1532.767	1600.644
st	353	45°40'14.53935	11°03'00.84466"E	1533.612	1601.489
st	354	45°40'14.60899	11°03'00.59116"E	1534.461	1602.339
st	355	45°40'14.91909	11°03'00.39463"E	1535.364	1603.242
st	356	45°40'15.31294	11°03'00.21935"E	1536.179	1604.056
st	357	45°40'15.71876	11°03'00.05144"E	1537.042	1604.920
st	358	45°40'16.12083	11°02'59.83237"E	1538.007	1605.885
st	359	45°40'16.48751	11°02'59.53296"E	1539.022	1606.899
st	360	45°40'16.78549	11°02'59.14564"E	1540.154	1608.032
st	361	45°40'17.06578	11°02'58.72068"E	1541.316	1609.193
st	362	45°40'17.33172	11°02'58.23570"E	1542.436	1610.313
st	363	45°40'17.61825	11°02'57.80584"E	1543.597	1611.474
st	364	45°40'17.85417	11°02'57.52253"E	1544.406	1612.283
st	365	45°40'17.75689	11°02'57.35319"E	1544.456	1612.334
st	366	45°40'17.65372	11°02'57.48106"E	1544.210	1612.087
st	367	45°40'17.41654	11°02'57.79918"E	1543.269	1611.146
st	368	45°40'17.20068	11°02'58.13938"E	1542.268	1610.146
st	369	45°40'17.00828	11°02'58.49250"E	1541.388	1609.265
st	370	45°40'16.79741	11°02'58.82073"E	1540.524	1608.402
st	371	45°40'16.60837	11°02'59.04404"E	1539.674	1607.551
st	372	45°40'12.67106	11°02'58.89006"E	1542.490	1610.368
st	373	45°40'12.58360	11°02'58.86210"E	1542.372	1610.250
st	374	45°40'12.30016	11°02'58.77190"E	1541.545	1609.422
st	375	45°40'11.95213	11°02'58.58355"E	1541.004	1608.882
st	376	45°40'11.63356	11°02'58.31016"E	1540.606	1608.483
st	377	45°40'11.33906	11°02'57.92581"E	1539.908	1607.785
st	378	45°40'11.13725	11°02'57.48408"E	1538.847	1606.724
st	379	45°40'11.02665	11°02'56.92559"E	1537.867	1605.744
st	380	45°40'10.96903	11°02'56.43175"E	1536.952	1604.829
st	381	45°40'10.79530	11°02'55.94572"E	1536.974	1604.852
st	382	45°40'10.50342	11°02'55.57545"E	1536.928	1604.806
st	383	45°40'10.23551	11°02'55.39504"E	1536.724	1604.602
st	384	45°40'10.16947	11°02'55.35803"E	1536.503	1604.380
st	385	45°40'10.08824	11°02'55.31204"E	1536.477	1604.355
st	386	45°40'09.59909	11°02'54.99241"E	1534.959	1602.837
st	387	45°40'09.48635	11°02'54.92803"E	1534.852	1602.730
st	388	45°40'09.35082	11°02'54.86203"E	1534.339	1602.216
st	389	45°40'09.21535	11°02'54.80480"E	1533.977	1601.854

Codice punto	Nome punto	Latitudine	Longitudine	Elev.	Quota
st	390	45°40'08.98883	11°02'54.76171"E	1533.511	1601.388
st	391	45°40'08.65017	11°02'54.80738"E	1532.704	1600.581
st	392	45°40'08.31265	11°02'54.87159"E	1532.012	1599.889
st	393	45°40'07.98939	11°02'54.89769"E	1531.344	1599.221
st	394	45°40'07.67619	11°02'54.96527"E	1530.767	1598.644
st	395	45°40'07.33347	11°02'54.96489"E	1530.360	1598.238
st	396	45°40'07.02782	11°02'54.96821"E	1530.331	1598.208
st	397	45°40'07.02782	11°02'54.95180"E	1530.184	1598.061
st	398	45°40'06.96224	11°02'54.78490"E	1529.834	1597.711
st	399	45°40'06.85792	11°02'54.51113"E	1528.960	1596.837
st	400	45°40'06.76635	11°02'54.23771"E	1527.984	1595.861
st	401	45°40'06.64213	11°02'53.96200"E	1527.121	1594.998
st	402	45°40'06.44424	11°02'53.74817"E	1526.382	1594.260
st	403	45°40'06.22275	11°02'53.57614"E	1525.561	1593.439
st	404	45°40'06.06859	11°02'53.48428"E	1525.210	1593.087
canc	405	45°40'06.06334	11°02'53.41410"E	1525.304	1593.181
canc	406	45°40'06.69957	11°02'53.80655"E	1526.937	1594.815
canc	407	45°40'06.15102	11°02'55.13054"E	1531.671	1599.548
canc	408	45°40'06.15287	11°02'54.97569"E	1531.608	1599.485
st	409	45°40'05.99819	11°02'55.04428"E	1531.683	1599.561
st	410	45°40'05.92144	11°02'55.04434"E	1531.754	1599.631
st	411	45°40'05.64215	11°02'55.04523"E	1531.737	1599.615
st	412	45°40'05.30847	11°02'55.05446"E	1531.334	1599.211
st	413	45°40'04.94341	11°02'55.07210"E	1530.738	1598.615
st	414	45°40'04.55263	11°02'55.06858"E	1529.603	1597.480
st	415	45°40'04.17070	11°02'54.94016"E	1528.630	1596.508
st	416	45°40'03.83689	11°02'54.77651"E	1527.724	1595.601
st	417	45°40'03.48924	11°02'54.64766"E	1526.743	1594.620
st	418	45°40'03.15399	11°02'54.56214"E	1525.570	1593.448
st	419	45°40'03.12077	11°02'54.56040"E	1525.448	1593.325
st	420	45°40'03.02596	11°02'54.52871"E	1525.128	1593.006
st	421	45°40'02.80449	11°02'54.46663"E	1524.032	1591.910
st	422	45°40'02.54663	11°02'54.40987"E	1522.680	1590.558
st	423	45°40'02.25750	11°02'54.35750"E	1521.549	1589.426
st	424	45°40'02.11206	11°02'54.36188"E	1521.109	1588.986
st	425	45°40'01.72439	11°02'54.41654"E	1519.961	1587.838
st	426	45°40'01.65056	11°02'54.43315"E	1519.905	1587.782
st	427	45°40'01.46041	11°02'54.48260"E	1519.554	1587.432
st	428	45°40'01.15831	11°02'54.57924"E	1519.064	1586.941
st	429	45°40'00.86126	11°02'54.68504"E	1518.879	1586.757
st	430	45°40'00.51969	11°02'54.78466"E	1519.205	1587.082
st	431	45°40'00.16291	11°02'54.87537"E	1519.687	1587.564
st	432	45°39'59.81480	11°02'54.96504"E	1520.168	1588.045
st	433	45°39'58.22030	11°02'55.08908"E	1516.998	1584.875
st	434	45°39'58.12680	11°02'55.07610"E	1516.814	1584.691
st	435	45°39'58.03706	11°02'55.05590"E	1516.845	1584.723
st	436	45°39'57.79849	11°02'55.00018"E	1516.619	1584.497
st	437	45°39'57.53555	11°02'54.97334"E	1516.380	1584.257
st	438	45°39'57.26926	11°02'54.93688"E	1516.186	1584.064
st	439	45°39'57.01746	11°02'54.91852"E	1516.062	1583.939
st	440	45°39'56.74853	11°02'54.91721"E	1515.961	1583.838
st	441	45°39'56.46422	11°02'54.92871"E	1515.859	1583.736
st	442	45°39'56.16603	11°02'54.99435"E	1515.643	1583.520
st	443	45°39'55.94695	11°02'55.19059"E	1515.371	1583.249
st	444	45°39'55.80445	11°02'55.52353"E	1515.134	1583.012
st	445	45°39'55.76807	11°02'55.93992"E	1514.985	1582.863
st	446	45°39'55.77893	11°02'56.27442"E	1514.764	1582.642
st	447	45°39'55.78228	11°02'56.62123"E	1514.332	1582.210
st	448	45°39'55.78407	11°02'56.94665"E	1513.807	1581.684

Codice punto	Nome punto	Latitudine	Longitudine	Elev.	Quota
st	449	45°39'55.55602	11°02'57.93244"E	1511.035	1578.912
st	450	45°39'55.55723	11°02'57.93454"E	1511.027	1578.904
st	451	45°39'55.48766	11°02'58.03628"E	1510.766	1578.644
st	452	45°39'55.30296	11°02'58.17656"E	1510.153	1578.030
st	453	45°39'55.11739	11°02'58.24415"E	1509.691	1577.569
st	454	45°39'54.90492	11°02'58.28216"E	1509.190	1577.067
st	455	45°39'54.49916	11°02'58.23056"E	1508.143	1576.020
st	456	45°39'54.40537	11°02'58.20264"E	1507.868	1575.745
st	457	45°39'54.24499	11°02'58.14964"E	1507.414	1575.292
st	458	45°39'53.66810	11°02'57.70625"E	1506.223	1574.100
st	459	45°39'53.66873	11°02'57.70395"E	1506.230	1574.107
st	460	45°39'53.66908	11°02'57.70376"E	1506.238	1574.115
st	461	45°39'53.65601	11°02'57.68864"E	1506.283	1574.161
st	462	45°39'53.51356	11°02'57.45282"E	1506.123	1574.000
st	463	45°39'53.32244	11°02'57.03778"E	1505.534	1573.412
st	464	45°39'53.23702	11°02'56.85709"E	1505.262	1573.140
st	465	45°39'53.15226	11°02'56.65576"E	1504.880	1572.758
st	466	45°39'53.15019	11°02'56.64772"E	1504.881	1572.758
sf	467	45°39'52.99342	11°02'56.18992"E	1504.587	1572.465
sf	468	45°39'52.80120	11°02'55.99397"E	1504.604	1572.482
sf	469	45°39'52.18876	11°02'56.24577"E	1505.477	1573.355
sf	470	45°39'52.89730	11°02'56.52110"E	1506.658	1574.535
sf	471	45°39'52.72285	11°02'56.48097"E	1506.588	1574.465
sentiero	472	45°39'55.41020	11°02'58.04611"E	1510.313	1578.190
sentiero	473	45°39'55.31342	11°02'57.79548"E	1508.026	1575.904
sentiero	474	45°39'54.98941	11°02'57.31064"E	1505.174	1573.052
sentiero	475	45°39'54.59407	11°02'56.88513"E	1502.392	1570.269
sentiero	476	45°39'54.29318	11°02'56.27931"E	1499.809	1567.687
sentiero	477	45°39'53.97367	11°02'55.70129"E	1497.343	1565.221
sentiero	478	45°39'53.61327	11°02'55.29303"E	1493.684	1561.561
sentiero	479	45°39'53.48991	11°02'54.54785"E	1490.786	1558.663
sentiero	480	45°39'53.20932	11°02'53.91288"E	1487.699	1555.577
sentiero	481	45°39'53.05641	11°02'53.24358"E	1484.737	1552.615
sentiero	482	45°39'52.96307	11°02'52.52910"E	1482.327	1550.204
pozza	483	45°39'52.80126	11°02'52.60831"E	1481.652	1549.530
pozza	484	45°39'52.71652	11°02'52.14282"E	1481.055	1548.932
pozza	485	45°39'52.38651	11°02'52.04968"E	1480.708	1548.585
pozza	486	45°39'52.17755	11°02'52.35375"E	1480.768	1548.645
pozza	487	45°39'52.23133	11°02'52.73563"E	1480.835	1548.713
pozza	488	45°39'52.50150	11°02'52.79560"E	1480.753	1548.630
pozza	489	45°39'52.74114	11°02'52.49231"E	1480.644	1548.522
sentiero	490	45°39'52.73378	11°02'51.63409"E	1481.553	1549.430
sentiero	491	45°39'52.43707	11°02'51.39768"E	1479.850	1547.727
sentiero	492	45°39'52.06156	11°02'51.06053"E	1477.974	1545.852
sentiero	493	45°39'51.78390	11°02'50.55324"E	1474.970	1542.847
sentiero	494	45°39'51.45000	11°02'50.05025"E	1471.746	1539.624
sentiero	495	45°39'51.29633	11°02'49.48204"E	1469.830	1537.707
sentiero	496	45°39'51.25720	11°02'48.90136"E	1468.240	1536.118
sentiero	497	45°39'51.14495	11°02'48.62050"E	1467.440	1535.318
sentiero	498	45°39'51.52409	11°02'48.57824"E	1468.597	1536.474
sentiero	499	45°39'51.16432	11°02'48.37651"E	1466.996	1534.873
sentiero	500	45°39'50.60530	11°02'48.21218"E	1464.415	1532.293
sentiero	501	45°39'50.08243	11°02'47.97818"E	1462.028	1529.906
sentiero	502	45°39'49.56044	11°02'47.77939"E	1459.502	1527.379
sentiero	503	45°39'49.01735	11°02'47.60906"E	1457.153	1525.030
sentiero	504	45°39'48.46981	11°02'47.48889"E	1455.279	1523.156
sentiero	505	45°39'48.11621	11°02'47.50870"E	1453.898	1521.775
canc	506	45°39'48.10217	11°02'47.55102"E	1453.940	1521.817
canc	507	45°39'48.11374	11°02'47.47503"E	1453.745	1521.622

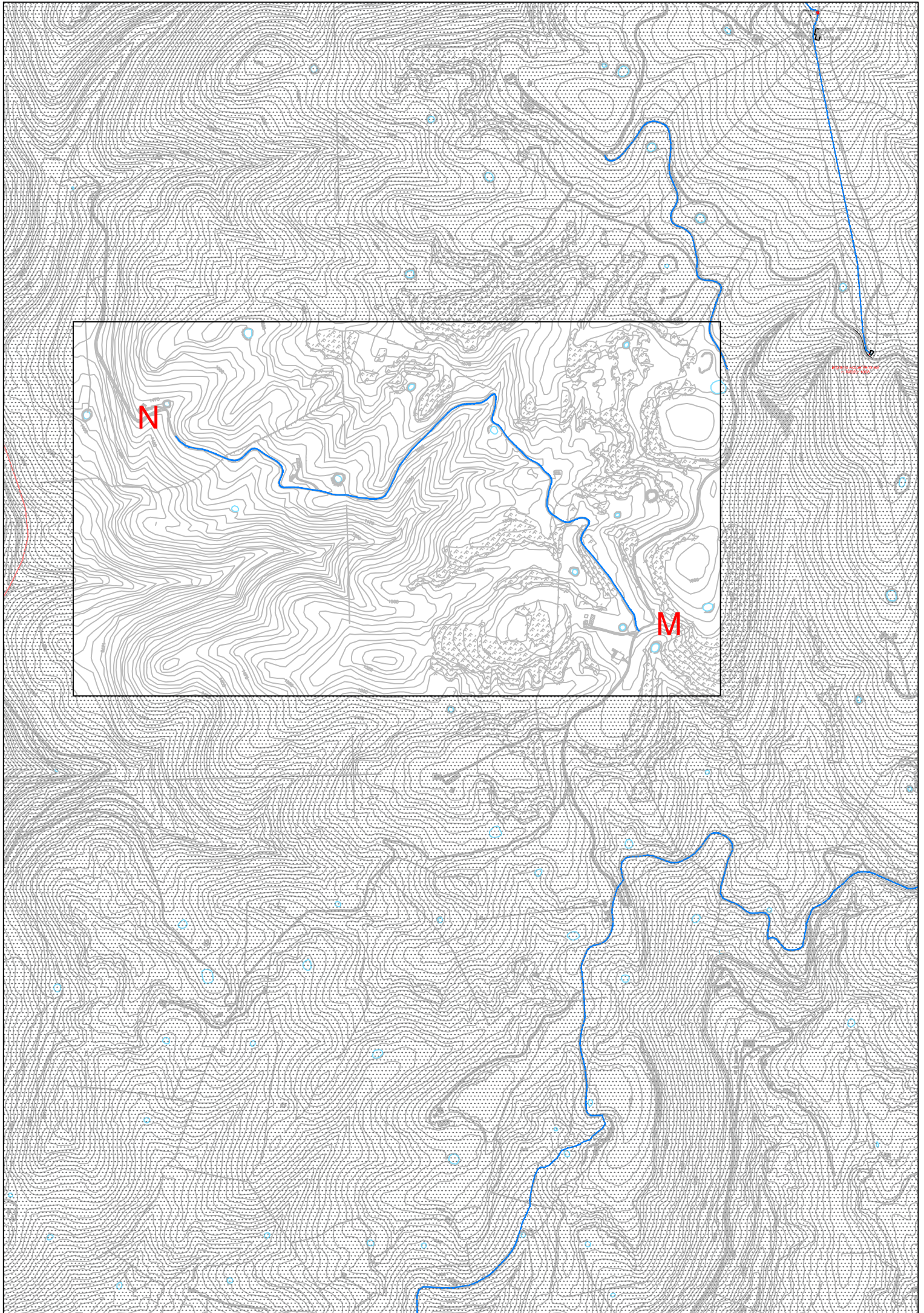
Codice punto	Nome punto	Latitudine	Longitudine	Elev.	Quota
sentiero	508	45°39'45.56991	11°02'47.90171"E	1447.141	1515.019
sentiero	509	45°39'45.43944	11°02'47.75351"E	1446.916	1514.794
sentiero	510	45°39'47.83673	11°02'47.48546"E	1452.812	1520.690
sentiero	511	45°39'47.64640	11°02'47.32201"E	1451.982	1519.859
sentiero	512	45°39'47.20847	11°02'47.03580"E	1449.998	1517.875
sentiero	513	45°39'46.78910	11°02'46.74225"E	1447.979	1515.856
sentiero	514	45°39'46.37722	11°02'46.43182"E	1445.698	1513.575
sentiero	515	45°39'45.95267	11°02'46.27844"E	1445.043	1512.921
sentiero	516	45°39'45.52113	11°02'46.03027"E	1444.580	1512.457
pozza	517	45°39'45.11647	11°02'46.26560"E	1441.551	1509.428
pozza	518	45°39'45.02983	11°02'46.40086"E	1441.495	1509.372
pozza	519	45°39'45.03853	11°02'46.74035"E	1441.580	1509.457
pozza	520	45°39'45.20860	11°02'46.96276"E	1441.603	1509.481
pozza	521	45°39'45.42991	11°02'46.95171"E	1441.531	1509.408
sentiero	522	45°39'45.10540	11°02'45.81503"E	1444.216	1512.093
sentiero	523	45°39'44.77430	11°02'45.66753"E	1443.875	1511.752
sentiero	524	45°39'44.28250	11°02'45.35680"E	1443.521	1511.399
sentiero	525	45°39'43.83689	11°02'44.96314"E	1443.599	1511.477
sentiero	526	45°39'43.43912	11°02'44.48936"E	1443.264	1511.141
sentiero	527	45°39'43.07668	11°02'44.01474"E	1442.870	1510.747
sentiero	528	45°39'42.71684	11°02'43.48635"E	1442.660	1510.537
sentiero	529	45°39'42.35195	11°02'42.96376"E	1442.165	1510.043
sentiero	530	45°39'42.01038	11°02'42.45249"E	1441.753	1509.630
sentiero	531	45°39'41.86027	11°02'42.21421"E	1441.345	1509.222
sentiero	532	45°39'41.70640	11°02'41.86083"E	1440.703	1508.581
sentiero	533	45°39'41.45582	11°02'41.17770"E	1440.030	1507.908
sentiero	534	45°39'41.20941	11°02'40.53099"E	1440.359	1508.236
sentiero	535	45°39'41.02480	11°02'39.92290"E	1441.182	1509.059
sentiero	536	45°39'40.90128	11°02'39.27713"E	1441.582	1509.460
sentiero	537	45°39'40.85868	11°02'38.59826"E	1441.254	1509.131
sf	538	45°39'41.07325	11°02'38.09963"E	1442.175	1510.053
sf	539	45°39'40.83879	11°02'37.88817"E	1440.613	1508.491
sf a 1.5	540	45°39'41.33256	11°02'36.90901"E	1442.432	1510.310
sentiero	541	45°39'40.70898	11°02'37.36238"E	1438.573	1506.450
sentiero	542	45°39'40.74245	11°02'36.78699"E	1437.568	1505.445
sentiero	543	45°39'40.75508	11°02'35.95901"E	1435.758	1503.636
sentiero	544	45°39'40.78300	11°02'35.22156"E	1434.220	1502.097
sentiero	545	45°39'40.85760	11°02'34.45338"E	1432.335	1500.213
sentiero	546	45°39'40.88787	11°02'33.66730"E	1430.879	1498.757
sentiero	547	45°39'40.62867	11°02'33.04796"E	1429.745	1497.622
sentiero	548	45°39'40.13480	11°02'32.83062"E	1428.185	1496.062
sentiero	549	45°39'39.66040	11°02'32.78686"E	1426.720	1494.598
sentiero	550	45°39'39.19307	11°02'32.79005"E	1424.872	1492.750
sentiero	551	45°39'38.66737	11°02'32.80383"E	1422.808	1490.685
sentiero	552	45°39'37.21128	11°02'32.76550"E	1417.614	1485.492
sentiero	553	45°39'37.12828	11°02'32.76554"E	1417.381	1485.258
sentiero	554	45°39'36.65744	11°02'32.66967"E	1415.763	1483.641
sentiero	555	45°39'36.10604	11°02'32.53628"E	1413.858	1481.735
sentiero	556	45°39'35.55298	11°02'32.40101"E	1412.102	1479.979
sentiero	557	45°39'34.99548	11°02'32.22445"E	1409.986	1477.863
sentiero	558	45°39'34.52433	11°02'32.02829"E	1408.114	1475.991
sentiero	559	45°39'34.01392	11°02'31.77468"E	1406.078	1473.955
sentiero	560	45°39'33.51931	11°02'31.50294"E	1404.383	1472.261
sentiero	561	45°39'33.11302	11°02'31.18142"E	1402.777	1470.655
sentiero	562	45°39'32.85123	11°02'31.14684"E	1402.461	1470.338
sentiero	563	45°39'33.03486	11°02'31.46608"E	1402.087	1469.964
sentiero	564	45°39'33.37772	11°02'31.80805"E	1401.506	1469.384
sentiero	565	45°39'33.74774	11°02'32.19674"E	1400.671	1468.549
sentiero	566	45°39'34.08939	11°02'32.62150"E	1399.629	1467.506

Codice punto	Nome punto	Latitudine	Longitudine	Elev.	Quota
sentiero	567	45°39'32.49722	11°02'30.47726"E	1403.371	1471.248
sentiero	568	45°39'32.49654	11°02'30.47820"E	1403.374	1471.251
sentiero	569	45°39'32.48531	11°02'30.46969"E	1403.420	1471.297
sentiero	570	45°39'32.31723	11°02'30.13825"E	1404.036	1471.913
sentiero	571	45°39'32.11633	11°02'29.69951"E	1404.620	1472.497
sentiero	572	45°39'31.92077	11°02'29.25042"E	1404.738	1472.616
sentiero	573	45°39'31.78374	11°02'28.84982"E	1404.408	1472.285
sentiero	574	45°39'31.66061	11°02'28.47502"E	1403.597	1471.475
sentiero	575	45°39'31.54089	11°02'28.17913"E	1402.971	1470.849
sentiero	576	45°39'31.45048	11°02'27.99239"E	1402.571	1470.449
sentiero	577	45°39'31.41161	11°02'27.93443"E	1402.394	1470.271
sentiero	578	45°39'31.36402	11°02'27.81266"E	1402.343	1470.221
sentiero	579	45°39'31.23365	11°02'27.55645"E	1402.091	1469.968
sentiero	580	45°39'31.13837	11°02'27.30664"E	1401.933	1469.810
sentiero	581	45°39'30.93450	11°02'27.07080"E	1401.718	1469.595
sentiero	582	45°39'30.75025	11°02'26.77171"E	1401.446	1469.323
sentiero	583	45°39'30.54638	11°02'26.49135"E	1401.133	1469.011
sentiero	584	45°39'30.32509	11°02'26.20924"E	1400.695	1468.572
sentiero	585	45°39'30.09031	11°02'25.93225"E	1400.228	1468.106
sentiero	586	45°39'29.89259	11°02'25.70398"E	1399.739	1467.617
sentiero	587	45°39'29.69038	11°02'25.50207"E	1399.488	1467.365
sentiero	588	45°39'29.51394	11°02'25.18867"E	1399.125	1467.003
sentiero	589	45°39'29.34617	11°02'24.84857"E	1398.725	1466.603
sentiero	590	45°39'29.34436	11°02'24.88711"E	1398.746	1466.623
sentiero	591	45°39'29.38967	11°02'24.88954"E	1398.913	1466.791
sentiero	592	45°39'29.24050	11°02'24.57568"E	1398.612	1466.490
sentiero	593	45°39'29.00921	11°02'24.10677"E	1397.826	1465.704
sentiero	594	45°39'28.85101	11°02'23.73180"E	1397.289	1465.167

RETI TECNOLOGICHE E VIABILITA' MALGHE DELLA LESSINIA
- Comuni di S. Anna d'Alfaedo, Erbezzo e Bosco Chiesanuova -

PL72 - LIBRETTI MISURE

TRACCIATO M-N



LIBRETTO GPS

File:

N.Gruppo: 1

Nome Gruppo: TRATTO M-N

Descrizione:

Commento:

Data: 09/07/2020

Codice punto	Nome punto	Latitudine	Longitudine	Elev.	Quota
rif	1	45°40'55.90573	11°02'45.37562"E	1605.709	1554.013
st	2	45°40'56.60713	11°02'46.91779"E	1601.831	1550.136
st	3	45°40'56.58374	11°02'46.95855"E	1601.814	1550.119
st	4	45°40'56.47329	11°02'47.08803"E	1601.228	1549.533
st	5	45°40'56.34897	11°02'47.23545"E	1600.406	1548.711
st	6	45°40'56.22528	11°02'47.37548"E	1599.632	1547.937
st	7	45°40'56.09689	11°02'47.55678"E	1598.826	1547.131
st	8	45°40'55.91788	11°02'47.80130"E	1597.883	1546.187
st	9	45°40'55.70584	11°02'48.09428"E	1596.966	1545.271
st	10	45°40'55.48887	11°02'48.39988"E	1596.302	1544.607
st	11	45°40'55.26903	11°02'48.70181"E	1596.007	1544.311
st	12	45°40'55.07072	11°02'48.93917"E	1596.189	1544.494
st	13	45°40'54.90865	11°02'49.14209"E	1596.169	1544.473
st	14	45°40'54.75228	11°02'49.36660"E	1595.729	1544.033
st	15	45°40'54.59924	11°02'49.59933"E	1595.108	1543.412
st	16	45°40'54.46600	11°02'49.87812"E	1594.800	1543.104
st	17	45°40'54.34310	11°02'50.18786"E	1594.654	1542.959
st	18	45°40'54.22075	11°02'50.52313"E	1594.716	1543.021
st	19	45°40'54.09136	11°02'50.81295"E	1595.073	1543.378
st	20	45°40'53.95807	11°02'51.04860"E	1595.768	1544.073
st	21	45°40'53.89036	11°02'51.13945"E	1596.071	1544.375
st	22	45°40'53.86285	11°02'51.17751"E	1596.322	1544.626
st	23	45°40'53.80987	11°02'51.23306"E	1596.585	1544.889
st	24	45°40'53.58492	11°02'51.46612"E	1597.904	1546.208
st	25	45°40'53.57860	11°02'51.47077"E	1597.959	1546.263
st	26	45°40'53.49156	11°02'51.56741"E	1598.187	1546.491
st	27	45°40'53.36595	11°02'51.73021"E	1598.075	1546.380
st	28	45°40'53.24179	11°02'51.91791"E	1597.587	1545.891
st	29	45°40'53.12972	11°02'52.11047"E	1597.108	1545.412
st	30	45°40'53.02497	11°02'52.25866"E	1596.788	1545.092
st	31	45°40'52.85028	11°02'52.41781"E	1596.478	1544.782
st	32	45°40'52.67256	11°02'52.50890"E	1596.269	1544.574
st	33	45°40'52.47914	11°02'52.52250"E	1595.788	1544.093
st	34	45°40'52.27326	11°02'52.45143"E	1595.268	1543.573
st	35	45°40'52.06123	11°02'52.34432"E	1595.053	1543.357

Codice punto	Nome punto	Latitudine	Longitudine	Elev.	Quota
st	36	45°40'51.87921	11°02'52.23527"E	1595.048	1543.352
st	37	45°40'51.68023	11°02'52.15154"E	1595.219	1543.524
st	38	45°40'51.47572	11°02'52.08153"E	1595.069	1543.373
st	39	45°40'51.26592	11°02'52.03037"E	1594.917	1543.222
st	40	45°40'51.07496	11°02'51.97163"E	1595.067	1543.372
st	41	45°40'50.86927	11°02'51.90731"E	1595.183	1543.487
st	42	45°40'50.66808	11°02'51.86334"E	1595.398	1543.703
st	43	45°40'50.45841	11°02'51.85301"E	1595.528	1543.832
st	44	45°40'50.24483	11°02'51.89137"E	1595.587	1543.891
st	45	45°40'50.04339	11°02'51.97848"E	1595.683	1543.987
st	46	45°40'49.85316	11°02'52.10426"E	1595.823	1544.128
st	47	45°40'49.67992	11°02'52.27366"E	1596.011	1544.316
st	48	45°40'49.59776	11°02'52.37100"E	1596.035	1544.340
st	49	45°40'49.59714	11°02'52.37343"E	1596.041	1544.346
st	50	45°40'49.58861	11°02'52.38990"E	1596.108	1544.413
st	51	45°40'49.49984	11°02'52.53976"E	1596.246	1544.551
st	52	45°40'49.38076	11°02'52.78382"E	1596.571	1544.876
st	53	45°40'49.26992	11°02'53.03897"E	1597.098	1545.403
st	54	45°40'49.16059	11°02'53.26518"E	1597.692	1545.996
st	55	45°40'49.04424	11°02'53.52137"E	1598.154	1546.459
st	56	45°40'48.93880	11°02'53.74969"E	1598.038	1546.343
st	57	45°40'48.86141	11°02'53.97178"E	1597.633	1545.938
st	58	45°40'48.81066	11°02'54.19326"E	1597.024	1545.328
st	59	45°40'48.79171	11°02'54.44437"E	1596.263	1544.568
st	60	45°40'48.81232	11°02'54.72945"E	1595.441	1543.745
st	61	45°40'48.87877	11°02'55.02634"E	1594.712	1543.017
st	62	45°40'48.96279	11°02'55.31491"E	1594.205	1542.510
st	63	45°40'49.04242	11°02'55.63469"E	1593.955	1542.260
st	64	45°40'49.10351	11°02'55.93207"E	1593.886	1542.191
st	65	45°40'49.13727	11°02'56.22011"E	1594.009	1542.314
st	66	45°40'49.12738	11°02'56.51717"E	1594.168	1542.473
st	67	45°40'49.07582	11°02'56.78534"E	1594.372	1542.676
st	68	45°40'48.96812	11°02'57.01261"E	1594.637	1542.941
st	69	45°40'48.80985	11°02'57.15130"E	1594.940	1543.245
st	70	45°40'48.63135	11°02'57.13490"E	1595.295	1543.600
st	71	45°40'48.50199	11°02'57.02668"E	1595.848	1544.153
st	72	45°40'48.40245	11°02'56.91807"E	1596.566	1544.871
st	73	45°40'48.23882	11°02'56.76824"E	1597.170	1545.475
st	74	45°40'48.21465	11°02'56.73205"E	1597.242	1545.547
st	75	45°40'48.21309	11°02'56.73071"E	1597.251	1545.555
st	76	45°40'48.13211	11°02'56.63896"E	1597.696	1546.000
st	77	45°40'47.97819	11°02'56.48479"E	1598.229	1546.534
st	78	45°40'47.80253	11°02'56.33095"E	1598.697	1547.002
st	79	45°40'47.60885	11°02'56.19200"E	1599.066	1547.371
st	80	45°40'47.41263	11°02'56.09571"E	1599.334	1547.638
st	81	45°40'47.19523	11°02'56.07936"E	1599.620	1547.924
st	82	45°40'46.96456	11°02'56.15261"E	1599.749	1548.053
st	83	45°40'46.75891	11°02'56.31352"E	1599.912	1548.217
st	84	45°40'46.58898	11°02'56.48957"E	1599.979	1548.284
st	85	45°40'46.42217	11°02'56.67971"E	1600.010	1548.314
st	86	45°40'46.23749	11°02'56.88664"E	1600.082	1548.386
st	87	45°40'46.04910	11°02'57.12009"E	1600.175	1548.480
st	88	45°40'45.86898	11°02'57.33533"E	1600.365	1548.669
st	89	45°40'45.70137	11°02'57.53552"E	1600.639	1548.943
st	90	45°40'45.52824	11°02'57.74744"E	1601.109	1549.414
st	91	45°40'45.35231	11°02'57.93788"E	1601.540	1549.844
st	92	45°40'45.16354	11°02'58.13912"E	1601.930	1550.234
st	93	45°40'44.95647	11°02'58.34333"E	1602.206	1550.511
st	94	45°40'44.75586	11°02'58.55556"E	1602.289	1550.593

Codice punto	Nome punto	Latitudine	Longitudine	Elev.	Quota
st	95	45°40'44.55002	11°02'58.77660"E	1602.388	1550.692
st	96	45°40'44.35231	11°02'58.99637"E	1602.621	1550.925
st	97	45°40'44.16535	11°02'59.20332"E	1602.881	1551.186
st	98	45°40'43.97730	11°02'59.40253"E	1603.189	1551.494
st	99	45°40'43.79292	11°02'59.58671"E	1603.581	1551.885
st	100	45°40'43.57426	11°02'59.78613"E	1603.636	1551.941
st	101	45°40'43.34901	11°02'59.97455"E	1603.833	1552.137
st	102	45°40'43.13923	11°03'00.14499"E	1604.223	1552.528
st	103	45°40'42.93718	11°03'00.32848"E	1604.666	1552.971
st	104	45°40'42.73156	11°03'00.51914"E	1604.941	1553.246
st	105	45°40'42.51857	11°03'00.72070"E	1605.069	1553.374
st	106	45°40'42.29587	11°03'00.92376"E	1605.224	1553.529
st	107	45°40'42.08779	11°03'01.10517"E	1605.395	1553.700
st	108	45°40'41.88090	11°03'01.27255"E	1605.630	1553.935
st	109	45°40'41.68243	11°03'01.42840"E	1606.159	1554.463
st	110	45°40'41.48143	11°03'01.58842"E	1606.697	1555.001
st	111	45°40'41.26165	11°03'01.76355"E	1607.047	1555.352
st	112	45°40'41.03075	11°03'01.95893"E	1607.171	1555.475
st	113	45°40'40.80557	11°03'02.16946"E	1607.173	1555.477
st	114	45°40'40.58482	11°03'02.39425"E	1607.207	1555.512
st	115	45°40'40.39741	11°03'02.56168"E	1607.217	1555.522
st	116	45°40'40.19608	11°03'02.64875"E	1607.335	1555.639
st	117	45°40'39.99402	11°03'02.68384"E	1607.575	1555.879
st	118	45°40'39.76781	11°03'02.72350"E	1607.705	1556.009
st	119	45°40'39.55264	11°03'02.76945"E	1607.675	1555.980
st	120	45°40'39.34835	11°03'02.84847"E	1607.644	1555.949
st	121	45°40'39.14492	11°03'02.92850"E	1607.366	1555.671
st	122	45°40'38.95260	11°03'02.90832"E	1606.947	1555.252
st	123	45°40'38.75436	11°03'02.84751"E	1606.527	1554.831
st	124	45°40'38.51599	11°03'02.72037"E	1606.000	1554.305
st	125	45°40'38.22915	11°03'02.53226"E	1605.236	1553.541
st	126	45°40'37.94924	11°03'02.37439"E	1604.570	1552.874
st	127	45°40'37.64875	11°03'02.24045"E	1603.930	1552.235
st	128	45°40'37.34479	11°03'02.15595"E	1603.353	1551.657
st	129	45°40'37.04686	11°03'02.09186"E	1602.763	1551.068
st	130	45°40'36.74312	11°03'02.03360"E	1602.233	1550.538
st	131	45°40'36.46161	11°03'01.96828"E	1601.795	1550.100
st	132	45°40'36.16277	11°03'01.88663"E	1601.213	1549.517
st	133	45°40'35.86273	11°03'01.78012"E	1600.540	1548.845
st	134	45°40'35.56424	11°03'01.63465"E	1599.768	1548.073
st	135	45°40'35.25141	11°03'01.43002"E	1598.898	1547.203
st	136	45°40'34.93528	11°03'01.15975"E	1597.936	1546.241
st	137	45°40'34.64579	11°03'00.86179"E	1597.013	1545.318
st	138	45°40'34.33975	11°03'00.51860"E	1596.099	1544.403
st	139	45°40'34.02803	11°03'00.13843"E	1595.128	1543.432
st	140	45°40'33.71546	11°02'59.75346"E	1594.255	1542.560
st	141	45°40'33.40861	11°02'59.37065"E	1593.470	1541.775
st	142	45°40'33.13820	11°02'59.01250"E	1592.786	1541.091
st	143	45°40'32.90881	11°02'58.69067"E	1592.170	1540.475
st	144	45°40'32.67762	11°02'58.31713"E	1591.433	1539.737
st	145	45°40'32.47671	11°02'57.93056"E	1590.737	1539.042
st	146	45°40'32.32360	11°02'57.53146"E	1590.095	1538.400
st	147	45°40'32.21452	11°02'57.12295"E	1589.649	1537.954
st	148	45°40'32.11346	11°02'56.68434"E	1589.119	1537.424
st	149	45°40'32.02155	11°02'56.27050"E	1588.648	1536.953
st	150	45°40'31.91896	11°02'55.87655"E	1588.182	1536.487
st	151	45°40'31.78010	11°02'55.44539"E	1587.555	1535.860
st	152	45°40'31.61624	11°02'55.02058"E	1586.839	1535.143
st	153	45°40'31.42971	11°02'54.63820"E	1586.177	1534.481

Codice punto	Nome punto	Latitudine	Longitudine	Elev.	Quota
st	154	45°40'31.21928	11°02'54.32992"E	1585.571	1533.876
st	155	45°40'30.96223	11°02'54.06578"E	1584.980	1533.284
st	156	45°40'30.67350	11°02'53.86760"E	1584.479	1532.784
st	157	45°40'30.36933	11°02'53.75137"E	1583.941	1532.246
st	158	45°40'29.80552	11°02'53.58865"E	1582.450	1530.755
st	159	45°40'30.28949	11°02'53.92394"E	1583.819	1532.124
st	160	45°40'30.33385	11°02'53.94286"E	1583.964	1532.269
st	161	45°40'30.60082	11°02'54.04412"E	1584.437	1532.742
st	162	45°40'30.88001	11°02'54.21133"E	1584.956	1533.261
st	163	45°40'31.12785	11°02'54.45036"E	1585.544	1533.848
st	164	45°40'31.35108	11°02'54.76038"E	1586.145	1534.450
st	165	45°40'31.54006	11°02'55.14175"E	1586.830	1535.135
st	166	45°40'31.70722	11°02'55.59133"E	1587.590	1535.895
st	167	45°40'31.99261	11°02'56.64782"E	1588.843	1537.148
st	168	45°40'32.00957	11°02'56.71205"E	1588.928	1537.232
st	169	45°40'32.02150	11°02'56.76707"E	1588.985	1537.290
st	170	45°40'32.10439	11°02'57.14101"E	1589.462	1537.766
st	171	45°40'32.21059	11°02'57.55698"E	1590.069	1538.373
st	172	45°40'32.35361	11°02'57.94628"E	1590.776	1539.080
st	173	45°40'32.53936	11°02'58.32694"E	1591.392	1539.696
st	174	45°40'32.74589	11°02'58.68371"E	1592.013	1540.318
st	175	45°40'32.96269	11°02'59.01082"E	1592.606	1540.911
st	176	45°40'33.18499	11°02'59.31761"E	1593.158	1541.462
st	177	45°40'33.41718	11°02'59.62127"E	1593.723	1542.027
st	178	45°40'33.65584	11°02'59.92160"E	1594.338	1542.642
st	179	45°40'33.89577	11°03'00.21354"E	1594.990	1543.295
st	180	45°40'34.13408	11°03'00.49973"E	1595.689	1543.994
st	181	45°40'34.37201	11°03'00.78466"E	1596.400	1544.704
st	182	45°40'34.62326	11°03'01.06221"E	1597.167	1545.472
st	183	45°40'34.88200	11°03'01.31539"E	1597.948	1546.252
st	184	45°40'35.14986	11°03'01.54227"E	1598.723	1547.028
st	185	45°40'35.43805	11°03'01.73996"E	1599.522	1547.826
st	186	45°40'35.75012	11°03'01.89991"E	1600.242	1548.547
st	187	45°40'36.06249	11°03'02.01963"E	1600.893	1549.198
st	188	45°40'36.38182	11°03'02.10737"E	1601.536	1549.841
st	189	45°40'36.70960	11°03'02.18640"E	1602.101	1550.406
st	190	45°40'37.03009	11°03'02.25295"E	1602.728	1551.033
st	191	45°40'37.34730	11°03'02.32048"E	1603.353	1551.658
st	192	45°40'37.66331	11°03'02.40736"E	1603.958	1552.263
st	193	45°40'37.96705	11°03'02.53059"E	1604.646	1552.951
st	194	45°40'38.25999	11°03'02.69771"E	1605.375	1553.680
st	195	45°40'38.54081	11°03'02.90339"E	1606.121	1554.426
st	196	45°40'38.79371	11°03'03.15808"E	1606.867	1555.171
st	197	45°40'38.99976	11°03'03.43727"E	1607.658	1555.963
st	198	45°40'39.14642	11°03'03.77183"E	1608.454	1556.758
st	199	45°40'39.25345	11°03'04.12819"E	1609.264	1557.569
st	200	45°40'39.33579	11°03'04.50004"E	1610.097	1558.401
st	201	45°40'39.43459	11°03'04.86013"E	1611.042	1559.346
st	202	45°40'39.60133	11°03'05.16250"E	1611.976	1560.281
st	203	45°40'39.84271	11°03'05.30714"E	1612.843	1561.148
st	204	45°40'40.07658	11°03'05.27594"E	1613.561	1561.865
st	205	45°40'40.31220	11°03'05.15346"E	1614.273	1562.578
st	206	45°40'40.55476	11°03'05.01750"E	1615.008	1563.313
st	207	45°40'40.79449	11°03'04.86872"E	1615.731	1564.036
st	208	45°40'40.87599	11°03'04.82756"E	1615.900	1564.205
st	209	45°40'40.83156	11°03'04.72468"E	1615.817	1564.122
st	210	45°40'40.79150	11°03'04.75008"E	1615.751	1564.056
st	211	45°40'40.59687	11°03'04.85763"E	1615.174	1563.478
st	212	45°40'40.34080	11°03'05.01120"E	1614.393	1562.698

Codice punto	Nome punto	Latitudine	Longitudine	Elev.	Quota
st	213	45°40'40.08082	11°03'05.15058"E	1613.559	1561.863
st	214	45°40'39.87905	11°03'05.19143"E	1612.838	1561.142
st	215	45°40'39.70432	11°03'05.12098"E	1612.142	1560.446
st	216	45°40'39.56239	11°03'04.94348"E	1611.436	1559.741
st	217	45°40'39.45998	11°03'04.65834"E	1610.633	1558.938
st	218	45°40'39.38193	11°03'04.32355"E	1609.846	1558.151
st	219	45°40'39.30106	11°03'03.98201"E	1609.068	1557.372
st	220	45°40'39.20390	11°03'03.66891"E	1608.368	1556.673
st	221	45°40'39.11955	11°03'03.40542"E	1607.732	1556.037
st	222	45°40'39.10352	11°03'03.21509"E	1607.336	1555.641
st	223	45°40'39.13182	11°03'03.09580"E	1607.281	1555.585
st	224	45°40'39.21295	11°03'03.00403"E	1607.349	1555.653
st	225	45°40'39.34988	11°03'02.92841"E	1607.499	1555.803
st	226	45°40'39.50397	11°03'02.86348"E	1607.613	1555.918
st	227	45°40'39.69842	11°03'02.82389"E	1607.648	1555.953
st	228	45°40'39.90370	11°03'02.79347"E	1607.625	1555.930
st	229	45°40'40.08955	11°03'02.76226"E	1607.515	1555.820
st	230	45°40'40.30085	11°03'02.71363"E	1607.336	1555.641
st	231	45°40'40.47505	11°03'02.61920"E	1607.267	1555.572
st	232	45°40'40.62574	11°03'02.46484"E	1607.209	1555.514
st	233	45°40'40.79131	11°03'02.28819"E	1607.158	1555.462
st	234	45°40'40.96291	11°03'02.12766"E	1607.118	1555.422
st	235	45°40'41.11035	11°03'01.99368"E	1607.161	1555.466
st	236	45°40'41.29004	11°03'01.84160"E	1607.035	1555.340
st	237	45°40'41.48522	11°03'01.68269"E	1606.654	1554.959
st	238	45°40'41.68344	11°03'01.52543"E	1606.213	1554.517
st	239	45°40'41.86768	11°03'01.38130"E	1605.757	1554.061
st	240	45°40'42.08071	11°03'01.21049"E	1605.418	1553.723
st	241	45°40'42.28557	11°03'01.04050"E	1605.215	1553.520
st	242	45°40'42.48894	11°03'00.85329"E	1605.090	1553.394
st	243	45°40'42.68955	11°03'00.66439"E	1604.990	1553.295
st	244	45°40'42.88481	11°03'00.47469"E	1604.828	1553.132
st	245	45°40'43.05657	11°03'00.32478"E	1604.501	1552.806
st	246	45°40'43.25863	11°03'00.14316"E	1604.059	1552.363
st	247	45°40'43.48226	11°02'59.95996"E	1603.754	1552.059
st	248	45°40'43.69313	11°02'59.78615"E	1603.588	1551.893
st	249	45°40'43.87639	11°02'59.62161"E	1603.449	1551.754
st	250	45°40'44.07270	11°02'59.41399"E	1603.060	1551.365
st	251	45°40'44.27611	11°02'59.19252"E	1602.776	1551.080
st	252	45°40'44.47453	11°02'58.97867"E	1602.552	1550.856
st	253	45°40'44.66993	11°02'58.76940"E	1602.343	1550.647
st	254	45°40'44.86425	11°02'58.55755"E	1602.241	1550.545
st	255	45°40'45.05556	11°02'58.36047"E	1602.070	1550.375
st	256	45°40'45.24500	11°02'58.16025"E	1601.739	1550.043
st	257	45°40'45.45218	11°02'57.94463"E	1601.310	1549.615
st	258	45°40'45.65548	11°02'57.70964"E	1600.825	1549.129
st	259	45°40'45.88004	11°02'57.45026"E	1600.405	1548.709
st	260	45°40'46.10015	11°02'57.17957"E	1600.124	1548.429
st	261	45°40'46.31422	11°02'56.92261"E	1600.017	1548.322
st	262	45°40'46.52510	11°02'56.68030"E	1599.952	1548.257
st	263	45°40'46.70768	11°02'56.48256"E	1599.958	1548.262
st	264	45°40'46.89796	11°02'56.30066"E	1599.794	1548.099
st	265	45°40'47.08835	11°02'56.19185"E	1599.561	1547.866
st	266	45°40'47.29657	11°02'56.16402"E	1599.392	1547.696
st	267	45°40'47.50058	11°02'56.22329"E	1599.148	1547.453
st	268	45°40'47.71411	11°02'56.35487"E	1598.777	1547.082
st	269	45°40'47.88809	11°02'56.50717"E	1598.287	1546.592
st	270	45°40'48.04975	11°02'56.67320"E	1597.737	1546.042
st	271	45°40'48.19560	11°02'56.83471"E	1597.088	1545.393

Codice punto	Nome punto	Latitudine	Longitudine	Elev.	Quota
st	272	45°40'48.32050	11°02'56.94506"E	1596.650	1544.955
st	273	45°40'48.40953	11°02'57.03878"E	1596.132	1544.436
st	274	45°40'48.52785	11°02'57.16880"E	1595.614	1543.918
st	275	45°40'48.71192	11°02'57.25069"E	1595.202	1543.507
st	276	45°40'48.92670	11°02'57.17163"E	1594.943	1543.248
st	277	45°40'49.05458	11°02'57.01469"E	1594.683	1542.987
st	278	45°40'49.16702	11°02'56.71014"E	1594.348	1542.653
st	279	45°40'49.20578	11°02'56.37154"E	1594.082	1542.386
st	280	45°40'49.18343	11°02'56.03641"E	1593.924	1542.229
st	281	45°40'49.12895	11°02'55.71514"E	1593.859	1542.164
st	282	45°40'49.04218	11°02'55.38236"E	1594.140	1542.444
st	283	45°40'48.95484	11°02'55.07618"E	1594.551	1542.856
st	284	45°40'48.88707	11°02'54.79396"E	1595.157	1543.461
st	285	45°40'48.85017	11°02'54.49255"E	1596.118	1544.423
st	286	45°40'48.86772	11°02'54.21166"E	1597.000	1545.304
st	287	45°40'48.93002	11°02'53.93069"E	1597.733	1546.038
st	288	45°40'49.04522	11°02'53.65475"E	1598.106	1546.411
st	289	45°40'49.15523	11°02'53.42198"E	1597.921	1546.226
st	290	45°40'49.28122	11°02'53.16578"E	1597.231	1545.536
st	291	45°40'49.40186	11°02'52.88978"E	1596.604	1544.908
st	292	45°40'49.51992	11°02'52.63962"E	1596.216	1544.521
st	293	45°40'49.63744	11°02'52.45476"E	1595.997	1544.302
st	294	45°40'49.64490	11°02'52.43608"E	1595.971	1544.276
st	295	45°40'49.68349	11°02'52.38294"E	1596.016	1544.321
st	296	45°40'49.82957	11°02'52.22138"E	1595.821	1544.126
st	297	45°40'50.00786	11°02'52.09255"E	1595.665	1543.970
st	298	45°40'50.20139	11°02'51.99691"E	1595.559	1543.863
st	299	45°40'50.40105	11°02'51.94400"E	1595.473	1543.777
st	300	45°40'50.60604	11°02'51.93796"E	1595.369	1543.674
st	301	45°40'50.81239	11°02'51.96911"E	1595.226	1543.530
st	302	45°40'51.02717	11°02'52.04525"E	1595.068	1543.372
st	303	45°40'51.25850	11°02'52.11758"E	1595.016	1543.321
st	304	45°40'51.46678	11°02'52.16287"E	1595.072	1543.377
st	305	45°40'51.67991	11°02'52.22891"E	1595.137	1543.441
st	306	45°40'51.87460	11°02'52.33244"E	1594.939	1543.243
st	307	45°40'52.10040	11°02'52.45508"E	1595.081	1543.386
st	308	45°40'52.32187	11°02'52.55141"E	1595.452	1543.757
st	309	45°40'52.53937	11°02'52.59858"E	1596.015	1544.319
st	310	45°40'52.77643	11°02'52.55110"E	1596.518	1544.823
st	311	45°40'53.00275	11°02'52.38166"E	1596.731	1545.035
st	312	45°40'53.17287	11°02'52.16610"E	1597.043	1545.348
st	313	45°40'53.30656	11°02'51.94544"E	1597.600	1545.904
st	314	45°40'53.45351	11°02'51.72772"E	1598.068	1546.372
st	315	45°40'53.59960	11°02'51.55388"E	1597.948	1546.253
st	316	45°40'53.70839	11°02'51.44074"E	1597.445	1545.750
st	317	45°40'53.83239	11°02'51.31161"E	1596.702	1545.006
st	318	45°40'53.97427	11°02'51.13684"E	1595.944	1544.249
st	319	45°40'54.10959	11°02'50.92122"E	1595.240	1543.544
st	320	45°40'54.22903	11°02'50.67345"E	1594.722	1543.026
st	321	45°40'54.33708	11°02'50.39222"E	1594.697	1543.001
st	322	45°40'54.43153	11°02'50.13158"E	1594.736	1543.040
st	323	45°40'54.53727	11°02'49.87659"E	1594.881	1543.186
st	324	45°40'54.65562	11°02'49.62867"E	1595.202	1543.507
st	325	45°40'54.78211	11°02'49.42916"E	1595.720	1544.024
st	326	45°40'54.93220	11°02'49.23553"E	1596.312	1544.616
st	327	45°40'55.07797	11°02'49.05412"E	1596.368	1544.672
st	328	45°40'55.24300	11°02'48.86033"E	1596.149	1544.454
st	329	45°40'55.40352	11°02'48.64484"E	1596.122	1544.426
st	330	45°40'55.55347	11°02'48.42496"E	1596.378	1544.682

Codice punto	Nome punto	Latitudine	Longitudine	Elev.	Quota
st	331	45°40'55.70484	11°02'48.21117"E	1596.813	1545.118
st	332	45°40'55.87556	11°02'47.97524"E	1597.496	1545.801
st	333	45°40'56.04251	11°02'47.75256"E	1598.267	1546.571
st	334	45°40'56.20358	11°02'47.54129"E	1599.177	1547.481
st	335	45°40'56.37338	11°02'47.32251"E	1600.251	1548.555
st	336	45°40'56.53658	11°02'47.12296"E	1601.361	1549.665
st	337	45°40'56.69180	11°02'46.96143"E	1601.842	1550.147
st	338	45°40'56.72324	11°02'46.93789"E	1601.836	1550.140
st	339	45°40'56.76444	11°02'46.89247"E	1601.843	1550.147
st	340	45°40'56.84835	11°02'46.80832"E	1601.787	1550.092
st	341	45°40'56.94667	11°02'46.71916"E	1601.599	1549.904
st	342	45°40'57.05412	11°02'46.61927"E	1601.321	1549.626
st	343	45°40'57.16063	11°02'46.52291"E	1601.106	1549.410
st	344	45°40'57.27301	11°02'46.42352"E	1600.882	1549.187
st	345	45°40'57.38270	11°02'46.31470"E	1600.698	1549.003
st	346	45°40'57.48506	11°02'46.20286"E	1600.582	1548.887
st	347	45°40'57.57973	11°02'46.07924"E	1600.484	1548.788
st	348	45°40'57.66545	11°02'45.93423"E	1600.397	1548.701
st	349	45°40'57.73827	11°02'45.77942"E	1600.326	1548.630
st	350	45°40'57.80239	11°02'45.62188"E	1600.192	1548.496
st	351	45°40'57.86586	11°02'45.47622"E	1599.868	1548.173
st	352	45°40'57.94411	11°02'45.35679"E	1599.471	1547.775
st	353	45°40'58.04852	11°02'45.26590"E	1599.122	1547.426
st	354	45°40'58.15714	11°02'45.24123"E	1598.726	1547.030
st	355	45°40'58.26705	11°02'45.24314"E	1598.235	1546.539
st	356	45°40'58.38071	11°02'45.28650"E	1597.703	1546.007
st	357	45°40'58.56524	11°02'45.37837"E	1597.042	1545.346
st	358	45°40'58.56622	11°02'45.37931"E	1597.072	1545.377
st	359	45°40'58.62482	11°02'45.41099"E	1596.896	1545.200
st	360	45°40'58.75874	11°02'45.48982"E	1596.452	1544.757
st	361	45°40'58.75830	11°02'45.49032"E	1596.440	1544.745
st	362	45°41'00.40106	11°02'45.70002"E	1591.805	1540.110
st	363	45°41'00.40177	11°02'45.70024"E	1591.804	1540.109
st	364	45°41'00.41918	11°02'45.64395"E	1591.796	1540.100
st	365	45°41'00.42834	11°02'45.50904"E	1591.698	1540.003
st	366	45°41'00.41553	11°02'45.34200"E	1591.592	1539.897
st	367	45°41'00.36603	11°02'45.18501"E	1591.512	1539.816
st	368	45°41'00.27895	11°02'45.05449"E	1591.366	1539.671
st	369	45°41'00.19270	11°02'44.91182"E	1591.271	1539.576
st	370	45°41'00.09773	11°02'44.76030"E	1591.103	1539.407
st	371	45°41'00.00388	11°02'44.60535"E	1590.968	1539.273
st	372	45°40'59.92426	11°02'44.45324"E	1590.916	1539.220
st	373	45°40'59.91151	11°02'44.42104"E	1590.812	1539.116
st	374	45°40'59.86409	11°02'44.32139"E	1590.847	1539.152
st	375	45°40'59.79877	11°02'44.14963"E	1590.765	1539.069
st	376	45°40'59.73010	11°02'43.91157"E	1590.641	1538.945
st	377	45°40'59.72603	11°02'43.87854"E	1590.558	1538.863
st	378	45°40'59.70055	11°02'43.75726"E	1590.561	1538.866
st	379	45°40'59.67611	11°02'43.57071"E	1590.366	1538.671
st	380	45°40'59.65623	11°02'43.37723"E	1590.157	1538.461
st	381	45°40'59.64306	11°02'43.18295"E	1590.032	1538.336
st	382	45°40'59.63502	11°02'42.98878"E	1589.912	1538.217
st	383	45°40'59.63310	11°02'42.79095"E	1589.739	1538.043
st	384	45°40'59.62612	11°02'42.59248"E	1589.576	1537.880
st	385	45°40'59.62490	11°02'42.39136"E	1589.371	1537.675
st	386	45°40'59.62591	11°02'42.18376"E	1589.248	1537.553
st	387	45°40'59.62443	11°02'41.97296"E	1589.114	1537.419
st	388	45°40'59.61442	11°02'41.76810"E	1588.957	1537.261
st	389	45°40'59.59515	11°02'41.55902"E	1588.895	1537.199

Codice punto	Nome punto	Latitudine	Longitudine	Elev.	Quota
st	390	45°40'59.56515	11°02'41.35321"E	1588.819	1537.124
st	391	45°40'59.52445	11°02'41.15353"E	1588.789	1537.093
st	392	45°40'59.47162	11°02'40.95385"E	1588.835	1537.139
st	393	45°40'59.41693	11°02'40.75574"E	1588.795	1537.099
st	394	45°40'59.35781	11°02'40.55992"E	1588.689	1536.994
st	395	45°40'59.29076	11°02'40.36398"E	1588.651	1536.956
st	396	45°40'59.21966	11°02'40.17586"E	1588.648	1536.953
st	397	45°40'59.13397	11°02'40.00994"E	1588.637	1536.942
st	398	45°40'59.04346	11°02'39.84747"E	1588.734	1537.039
st	399	45°40'58.94923	11°02'39.69722"E	1588.804	1537.109
st	400	45°40'58.85469	11°02'39.54591"E	1588.955	1537.260
st	401	45°40'58.75624	11°02'39.39589"E	1589.125	1537.429
st	402	45°40'58.65260	11°02'39.24976"E	1589.227	1537.531
st	403	45°40'58.55056	11°02'39.10210"E	1589.299	1537.603
st	404	45°40'58.44631	11°02'38.95703"E	1589.413	1537.718
st	405	45°40'58.34508	11°02'38.80729"E	1589.527	1537.832
st	406	45°40'58.24781	11°02'38.66111"E	1589.644	1537.949
st	407	45°40'58.14815	11°02'38.51079"E	1589.752	1538.057
st	408	45°40'58.05289	11°02'38.35984"E	1589.877	1538.182
st	409	45°40'57.95601	11°02'38.21143"E	1590.013	1538.317
st	410	45°40'57.86111	11°02'38.06092"E	1590.089	1538.394
st	411	45°40'57.75955	11°02'37.91066"E	1590.121	1538.426
st	412	45°40'57.66148	11°02'37.78069"E	1590.133	1538.437
st	413	45°40'57.56377	11°02'37.65976"E	1589.836	1538.141
st	414	45°40'57.47004	11°02'37.53852"E	1589.208	1537.512
st	415	45°40'57.37333	11°02'37.41930"E	1588.551	1536.856
st	416	45°40'57.29211	11°02'37.30307"E	1587.905	1536.209
st	417	45°40'57.20619	11°02'37.18030"E	1587.310	1535.615
st	418	45°40'57.11380	11°02'37.05381"E	1586.667	1534.972
st	419	45°40'57.02191	11°02'36.90670"E	1586.117	1534.422
st	420	45°40'56.92226	11°02'36.76217"E	1585.436	1533.741
st	421	45°40'56.82321	11°02'36.61885"E	1585.011	1533.316
st	422	45°40'56.72822	11°02'36.46453"E	1584.433	1532.738
st	423	45°40'56.63101	11°02'36.31812"E	1583.860	1532.164
st	424	45°40'56.53542	11°02'36.16651"E	1583.375	1531.679
st	425	45°40'56.44803	11°02'36.01639"E	1582.765	1531.069
st	426	45°40'56.35253	11°02'35.86389"E	1582.195	1530.500
st	427	45°40'56.25244	11°02'35.70434"E	1581.500	1529.804
st	428	45°40'56.15260	11°02'35.55035"E	1581.024	1529.328
st	429	45°40'56.05143	11°02'35.39068"E	1580.515	1528.819
st	430	45°40'55.95157	11°02'35.23472"E	1580.029	1528.334
st	431	45°40'55.84415	11°02'35.08136"E	1579.534	1527.838
st	432	45°40'55.73787	11°02'34.93916"E	1579.056	1527.361
st	433	45°40'55.62574	11°02'34.80065"E	1578.568	1526.873
st	434	45°40'55.51298	11°02'34.66199"E	1578.193	1526.497
st	435	45°40'55.39862	11°02'34.52643"E	1577.682	1525.986
st	436	45°40'55.28975	11°02'34.40237"E	1577.291	1525.596
st	437	45°40'55.17441	11°02'34.26519"E	1576.856	1525.160
st	438	45°40'55.05554	11°02'34.13273"E	1576.330	1524.634
st	439	45°40'54.93972	11°02'33.99417"E	1575.915	1524.220
st	440	45°40'54.67588	11°02'33.68297"E	1574.960	1523.265
st	441	45°40'54.61993	11°02'33.62361"E	1574.876	1523.181
st	442	45°40'54.49847	11°02'33.48735"E	1574.406	1522.710
st	443	45°40'54.37181	11°02'33.35552"E	1574.100	1522.404
st	444	45°40'54.24447	11°02'33.22774"E	1573.654	1521.959
st	445	45°40'54.11017	11°02'33.11723"E	1573.343	1521.647
st	446	45°40'53.97424	11°02'33.01957"E	1572.965	1521.269
st	447	45°40'53.83461	11°02'32.92855"E	1572.528	1520.833
st	448	45°40'53.69391	11°02'32.84519"E	1572.153	1520.458

Codice punto	Nome punto	Latitudine	Longitudine	Elev.	Quota
st	449	45°40'53.55047	11°02'32.75974"E	1571.612	1519.916
st	450	45°40'53.40836	11°02'32.67664"E	1571.178	1519.483
st	451	45°40'53.27347	11°02'32.58847"E	1570.697	1519.002
st	452	45°40'53.13833	11°02'32.48987"E	1570.413	1518.718
st	453	45°40'53.00424	11°02'32.39491"E	1569.943	1518.248
st	454	45°40'52.86616	11°02'32.30618"E	1569.596	1517.901
st	455	45°40'52.72513	11°02'32.20776"E	1569.084	1517.389
st	456	45°40'52.58953	11°02'32.10595"E	1568.610	1516.914
st	457	45°40'52.45448	11°02'32.00850"E	1568.126	1516.431
st	458	45°40'52.31736	11°02'31.90651"E	1567.648	1515.953
st	459	45°40'52.11204	11°02'31.75079"E	1566.797	1515.101
st	460	45°40'52.11030	11°02'31.74398"E	1566.704	1515.009
st	461	45°40'52.03299	11°02'31.68881"E	1566.530	1514.835
st	462	45°40'51.76522	11°02'31.43347"E	1565.126	1513.431
st	463	45°40'51.76159	11°02'31.42853"E	1565.103	1513.408
st	464	45°40'51.70320	11°02'31.36422"E	1564.909	1513.214
st	465	45°40'51.61011	11°02'31.23393"E	1564.455	1512.759
st	466	45°40'51.53331	11°02'31.08071"E	1563.865	1512.170
st	467	45°40'51.52969	11°02'31.07199"E	1563.894	1512.199
st	468	45°40'51.49068	11°02'30.95899"E	1563.719	1512.023
st	469	45°40'51.44093	11°02'30.78119"E	1563.247	1511.551
st	470	45°40'51.40908	11°02'30.59781"E	1562.754	1511.059
st	471	45°40'51.38559	11°02'30.40839"E	1562.299	1510.604
st	472	45°40'51.37291	11°02'30.21915"E	1561.749	1510.054
st	473	45°40'51.35899	11°02'30.02588"E	1561.324	1509.629
st	474	45°40'51.35295	11°02'29.84399"E	1560.874	1509.178
st	475	45°40'51.36519	11°02'29.65167"E	1560.418	1508.723
st	476	45°40'51.38997	11°02'29.45322"E	1559.924	1508.229
st	477	45°40'51.39029	11°02'29.45146"E	1559.919	1508.224
st	478	45°40'51.39714	11°02'29.34211"E	1559.748	1508.052
st	479	45°40'51.41744	11°02'29.14437"E	1559.267	1507.572
st	480	45°40'51.44844	11°02'28.84530"E	1558.445	1506.750
st	481	45°40'51.45121	11°02'28.84580"E	1558.425	1506.730
st	482	45°40'51.45407	11°02'28.75150"E	1558.285	1506.589
st	483	45°40'51.46854	11°02'28.56429"E	1557.750	1506.055
st	484	45°40'51.48494	11°02'28.36899"E	1557.176	1505.481
st	485	45°40'51.50533	11°02'28.16891"E	1556.676	1504.981
st	486	45°40'51.52891	11°02'27.96784"E	1556.191	1504.496
st	487	45°40'51.52975	11°02'27.96540"E	1556.180	1504.485
st	488	45°40'51.54081	11°02'27.84701"E	1556.007	1504.311
st	489	45°40'51.56651	11°02'27.64748"E	1555.470	1503.775
st	490	45°40'51.60024	11°02'27.44978"E	1555.064	1503.369
st	491	45°40'51.63586	11°02'27.24625"E	1554.538	1502.843
st	492	45°40'51.67267	11°02'27.04475"E	1554.149	1502.454
st	493	45°40'51.71116	11°02'26.84830"E	1553.696	1502.001
st	494	45°40'51.74890	11°02'26.65301"E	1553.213	1501.517
st	495	45°40'51.77980	11°02'26.46401"E	1552.809	1501.114
st	496	45°40'51.78647	11°02'26.26253"E	1552.247	1500.551
st	497	45°40'51.79275	11°02'26.07022"E	1551.574	1499.879
st	498	45°40'51.79324	11°02'25.88439"E	1551.041	1499.345
st	499	45°40'51.79730	11°02'25.69829"E	1550.519	1498.823
st	500	45°40'51.79665	11°02'25.51483"E	1549.788	1498.092
st	501	45°40'51.79957	11°02'25.32578"E	1549.265	1497.570
st	502	45°40'51.80926	11°02'25.13252"E	1548.645	1496.950
st	503	45°40'51.82860	11°02'24.93611"E	1548.116	1496.420
st	504	45°40'51.85427	11°02'24.73759"E	1547.696	1496.001
st	505	45°40'51.88934	11°02'24.53939"E	1547.037	1495.342
st	506	45°40'51.93253	11°02'24.34910"E	1546.619	1494.924
st	507	45°40'51.97766	11°02'24.16033"E	1546.211	1494.515

Codice punto	Nome punto	Latitudine	Longitudine	Elev.	Quota
st	508	45°40'52.03053	11°02'23.97007"E	1545.842	1494.147
st	509	45°40'52.07912	11°02'23.78047"E	1545.423	1493.727
st	510	45°40'52.12020	11°02'23.58675"E	1544.805	1493.110
st	511	45°40'52.15289	11°02'23.39192"E	1544.338	1492.643
st	512	45°40'52.18594	11°02'23.19122"E	1543.847	1492.152
st	513	45°40'52.23668	11°02'23.00514"E	1543.397	1491.701
st	514	45°40'52.34329	11°02'22.87288"E	1543.091	1491.396
st	515	45°40'52.46545	11°02'22.74342"E	1542.981	1491.286
st	516	45°40'52.57765	11°02'22.60049"E	1542.824	1491.129
st	517	45°40'52.67747	11°02'22.43896"E	1542.671	1490.975
st	518	45°40'52.76689	11°02'22.26883"E	1542.672	1490.977
st	519	45°40'52.84874	11°02'22.08623"E	1542.693	1490.997
st	520	45°40'52.91222	11°02'21.89198"E	1542.773	1491.077
st	521	45°40'52.96623	11°02'21.69363"E	1543.005	1491.310
st	522	45°40'53.02195	11°02'21.49801"E	1543.247	1491.551
st	523	45°40'53.06153	11°02'21.29604"E	1543.345	1491.650
st	524	45°40'53.10742	11°02'21.09750"E	1543.632	1491.936
st	525	45°40'53.15016	11°02'20.89791"E	1543.739	1492.044
st	526	45°40'53.19348	11°02'20.69495"E	1543.887	1492.191
st	527	45°40'53.24616	11°02'20.51119"E	1544.026	1492.330
st	528	45°40'53.32322	11°02'20.36059"E	1544.227	1492.531
st	529	45°40'53.37900	11°02'20.30513"E	1544.415	1492.719
st	530	45°40'53.62889	11°02'20.07484"E	1544.461	1492.765
st	531	45°40'53.55343	11°02'20.08275"E	1544.643	1492.947
st	532	45°40'53.59672	11°02'20.02169"E	1544.552	1492.856
sf	533	45°40'54.27934	11°02'20.32192"E	1545.691	1493.996
sf	534	45°40'54.31035	11°02'20.69905"E	1548.989	1497.293
sf	535	45°40'55.15041	11°02'20.57635"E	1549.029	1497.334
sf	536	45°40'55.12624	11°02'20.20478"E	1545.951	1494.256
sf	537	45°40'53.67191	11°02'19.69303"E	1542.837	1491.142
sf	538	45°40'53.62732	11°02'19.79468"E	1545.379	1493.683
sf	539	45°40'53.67719	11°02'19.89041"E	1545.650	1493.955
sf	540	45°40'53.19413	11°02'19.21807"E	1541.341	1489.645
sf	541	45°40'53.11427	11°02'19.22334"E	1541.208	1489.512
sf	542	45°40'53.16105	11°02'19.15357"E	1541.274	1489.579
sf	543	45°40'53.05678	11°02'19.47957"E	1540.389	1488.693
sf	544	45°40'53.16574	11°02'19.28408"E	1541.264	1489.569
st	545	45°40'53.37805	11°02'20.11516"E	1544.468	1492.772
st	546	45°40'53.20277	11°02'20.35970"E	1543.890	1492.195
st	547	45°40'53.19374	11°02'20.40105"E	1544.020	1492.325
st	548	45°40'53.15050	11°02'20.58257"E	1543.811	1492.116
st	549	45°40'53.10903	11°02'20.77252"E	1543.594	1491.898
st	550	45°40'53.06883	11°02'20.93596"E	1543.514	1491.818
st	551	45°40'53.03454	11°02'21.11153"E	1543.406	1491.710
st	552	45°40'52.98987	11°02'21.29527"E	1543.093	1491.397
st	553	45°40'52.94200	11°02'21.49417"E	1542.948	1491.253
st	554	45°40'52.89230	11°02'21.67875"E	1542.775	1491.080
st	555	45°40'52.84161	11°02'21.86446"E	1542.715	1491.019
st	556	45°40'52.78558	11°02'22.03619"E	1542.633	1490.938
st	557	45°40'52.71876	11°02'22.21158"E	1542.629	1490.933
st	558	45°40'52.63656	11°02'22.36796"E	1542.604	1490.909
st	559	45°40'52.54122	11°02'22.49805"E	1542.711	1491.015
st	560	45°40'52.44298	11°02'22.61525"E	1542.918	1491.223
st	561	45°40'52.35208	11°02'22.73696"E	1542.947	1491.251
st	562	45°40'52.25903	11°02'22.79883"E	1543.075	1491.380
st	563	45°40'52.25201	11°02'22.70459"E	1542.786	1491.090
st	564	45°40'52.25575	11°02'22.52541"E	1542.306	1490.611
st	565	45°40'52.27719	11°02'22.31906"E	1541.840	1490.145
st	566	45°40'52.30581	11°02'22.12764"E	1541.404	1489.709

Codice punto	Nome punto	Latitudine	Longitudine	Elev.	Quota
st	567	45°40'52.33159	11°02'21.92455"E	1541.053	1489.357
st	568	45°40'52.36913	11°02'21.71389"E	1540.598	1488.903
st	569	45°40'52.39983	11°02'21.49618"E	1540.107	1488.411
st	570	45°40'52.43119	11°02'21.27402"E	1539.595	1487.900
st	571	45°40'52.45932	11°02'21.05091"E	1539.134	1487.439
st	572	45°40'52.48954	11°02'20.82622"E	1538.644	1486.949
st	573	45°40'52.51850	11°02'20.61394"E	1538.132	1486.437
st	574	45°40'52.54652	11°02'20.39433"E	1537.721	1486.026
st	575	45°40'52.56695	11°02'20.16912"E	1537.360	1485.664
st	576	45°40'52.58013	11°02'19.94378"E	1537.190	1485.495
st	577	45°40'52.58802	11°02'19.72165"E	1537.052	1485.357
st	578	45°40'52.58641	11°02'19.51415"E	1537.053	1485.358
st	579	45°40'52.59011	11°02'19.29909"E	1537.057	1485.361
st	580	45°40'52.58627	11°02'19.08930"E	1537.008	1485.313
st	581	45°40'52.57658	11°02'18.87220"E	1537.136	1485.441
st	582	45°40'52.57599	11°02'18.65556"E	1537.002	1485.307
st	583	45°40'52.59091	11°02'18.44710"E	1536.888	1485.193
st	584	45°40'52.63300	11°02'18.25565"E	1536.753	1485.058
st	585	45°40'52.69614	11°02'18.11549"E	1536.630	1484.934
st	586	45°40'52.77626	11°02'18.02164"E	1536.535	1484.840
st	587	45°40'52.87475	11°02'17.95462"E	1536.511	1484.815
st	588	45°40'52.98535	11°02'17.92867"E	1536.506	1484.811
st	589	45°40'53.10598	11°02'17.94940"E	1536.410	1484.715
st	590	45°40'53.22766	11°02'18.01019"E	1536.147	1484.452
st	591	45°40'53.35244	11°02'18.08993"E	1535.907	1484.212
st	592	45°40'53.47204	11°02'18.17998"E	1535.616	1483.921
st	593	45°40'53.59819	11°02'18.26466"E	1535.103	1483.407
st	594	45°40'53.73033	11°02'18.33853"E	1534.686	1482.991
st	595	45°40'53.86604	11°02'18.39161"E	1534.482	1482.786
st	596	45°40'53.99320	11°02'18.41365"E	1534.279	1482.584
st	597	45°40'53.99063	11°02'18.41967"E	1534.280	1482.585
st	598	45°40'54.06924	11°02'18.41353"E	1534.240	1482.544
st	599	45°40'54.20802	11°02'18.38871"E	1534.146	1482.450
st	600	45°40'54.33793	11°02'18.33946"E	1534.139	1482.444
st	601	45°40'54.46472	11°02'18.25476"E	1534.017	1482.322
st	602	45°40'54.57896	11°02'18.14507"E	1534.075	1482.380
st	603	45°40'54.68771	11°02'18.01782"E	1534.014	1482.318
st	604	45°40'54.79322	11°02'17.87254"E	1533.810	1482.114
st	605	45°40'54.88747	11°02'17.72222"E	1533.627	1481.932
st	606	45°40'54.97885	11°02'17.56095"E	1533.606	1481.911
st	607	45°40'55.06085	11°02'17.38675"E	1533.458	1481.763
st	608	45°40'55.13991	11°02'17.21142"E	1533.379	1481.683
st	609	45°40'55.21943	11°02'17.02372"E	1533.430	1481.735
st	610	45°40'55.29423	11°02'16.84737"E	1533.372	1481.676
st	611	45°40'55.36770	11°02'16.66817"E	1533.360	1481.665
st	612	45°40'55.44387	11°02'16.48672"E	1533.472	1481.777
st	613	45°40'55.52358	11°02'16.31153"E	1533.510	1481.814
st	614	45°40'55.60709	11°02'16.13263"E	1533.525	1481.829
st	615	45°40'55.69351	11°02'15.95983"E	1533.478	1481.782
st	616	45°40'55.78328	11°02'15.79663"E	1533.288	1481.592
st	617	45°40'55.87540	11°02'15.63287"E	1533.157	1481.462
st	618	45°40'55.96261	11°02'15.46476"E	1532.950	1481.254
st	619	45°40'56.04624	11°02'15.28404"E	1532.675	1480.980
st	620	45°40'56.11097	11°02'15.08490"E	1532.304	1480.609
st	621	45°40'56.13563	11°02'14.87969"E	1532.106	1480.410
st	622	45°40'56.12544	11°02'14.67638"E	1531.977	1480.281
st	623	45°40'56.08038	11°02'14.48422"E	1531.860	1480.164
st	624	45°40'56.00935	11°02'14.29908"E	1531.965	1480.270
st	625	45°40'55.92310	11°02'14.13518"E	1532.060	1480.364

Codice punto	Nome punto	Latitudine	Longitudine	Elev.	Quota
st	626	45°40'55.82634	11°02'13.98013"E	1532.086	1480.390
st	627	45°40'55.72503	11°02'13.82893"E	1532.194	1480.499
st	628	45°40'55.62389	11°02'13.67958"E	1532.276	1480.581
st	629	45°40'55.52338	11°02'13.52961"E	1532.382	1480.686
st	630	45°40'55.42586	11°02'13.37698"E	1532.440	1480.744
st	631	45°40'55.33651	11°02'13.22014"E	1532.468	1480.772
st	632	45°40'55.26150	11°02'13.05013"E	1532.472	1480.777
st	633	45°40'55.19704	11°02'12.87119"E	1532.350	1480.655
st	634	45°40'55.15090	11°02'12.68315"E	1532.259	1480.564
st	635	45°40'55.12462	11°02'12.48491"E	1532.085	1480.390
st	636	45°40'55.12007	11°02'12.28587"E	1531.959	1480.263
st	637	45°40'55.13112	11°02'12.08232"E	1531.878	1480.182
st	638	45°40'55.15443	11°02'11.87963"E	1531.881	1480.186
st	639	45°40'55.19341	11°02'11.67812"E	1531.724	1480.029
st	640	45°40'55.24025	11°02'11.48119"E	1531.541	1479.846
st	641	45°40'55.29244	11°02'11.28486"E	1531.455	1479.760
st	642	45°40'55.34999	11°02'11.09625"E	1531.288	1479.593
st	643	45°40'55.39984	11°02'10.94121"E	1531.092	1479.397
st	644	45°40'55.45047	11°02'10.78541"E	1531.000	1479.304
st	645	45°40'55.50624	11°02'10.60898"E	1530.612	1478.916
st	646	45°40'55.56732	11°02'10.42627"E	1530.286	1478.591
st	647	45°40'55.62851	11°02'10.23673"E	1529.939	1478.243
st	648	45°40'55.69088	11°02'10.04344"E	1529.672	1477.976
st	649	45°40'55.75164	11°02'09.84532"E	1529.545	1477.849
st	650	45°40'55.81074	11°02'09.64530"E	1529.363	1477.667
st	651	45°40'55.87147	11°02'09.44511"E	1529.257	1477.561
st	652	45°40'55.92888	11°02'09.23877"E	1529.067	1477.372
st	653	45°40'55.98524	11°02'09.03840"E	1528.935	1477.240
st	654	45°40'56.04315	11°02'08.83544"E	1528.875	1477.180
st	655	45°40'56.09543	11°02'08.62794"E	1528.742	1477.047
st	656	45°40'56.13933	11°02'08.42383"E	1528.721	1477.026
st	657	45°40'56.17856	11°02'08.21372"E	1528.615	1476.920
st	658	45°40'56.21007	11°02'08.00048"E	1528.641	1476.945
st	659	45°40'56.23303	11°02'07.78486"E	1528.622	1476.927
st	660	45°40'56.25667	11°02'07.57234"E	1528.536	1476.841
st	661	45°40'56.28120	11°02'07.36031"E	1528.494	1476.799
st	662	45°40'56.30965	11°02'07.15298"E	1528.393	1476.697
st	663	45°40'56.34186	11°02'06.94333"E	1528.317	1476.621
st	664	45°40'56.38322	11°02'06.73725"E	1528.107	1476.411
st	665	45°40'56.42623	11°02'06.54127"E	1527.897	1476.202
st	666	45°40'56.47913	11°02'06.34887"E	1527.670	1475.975
st	667	45°40'56.54724	11°02'06.16467"E	1527.468	1475.773
st	668	45°40'56.62236	11°02'05.98566"E	1527.192	1475.497
st	669	45°40'56.70312	11°02'05.80629"E	1526.914	1475.218
st	670	45°40'56.78800	11°02'05.64347"E	1526.614	1474.919
st	671	45°40'56.87768	11°02'05.48577"E	1526.388	1474.692
st	672	45°40'56.97019	11°02'05.34889"E	1526.102	1474.406
st	673	45°40'57.03970	11°02'05.26729"E	1525.960	1474.264
st	674	45°40'57.24415	11°02'05.06231"E	1525.361	1473.666
st	675	45°40'57.24636	11°02'05.05857"E	1525.376	1473.680
st	676	45°40'57.31549	11°02'04.99118"E	1525.307	1473.611
st	677	45°40'57.44779	11°02'04.88107"E	1524.979	1473.283
st	678	45°40'57.58259	11°02'04.78133"E	1524.767	1473.072
st	679	45°40'57.75223	11°02'04.66888"E	1524.262	1472.567
st	680	45°40'57.77135	11°02'04.66284"E	1524.208	1472.512
st	681	45°40'57.85571	11°02'04.61074"E	1524.151	1472.456
st	682	45°40'57.99837	11°02'04.53506"E	1523.973	1472.278
st	683	45°40'58.13524	11°02'04.46223"E	1523.545	1471.849
st	684	45°40'58.27839	11°02'04.39183"E	1523.274	1471.579

Codice punto	Nome punto	Latitudine	Longitudine	Elev.	Quota
st	685	45°40'58.42329	11°02'04.32637"E	1523.109	1471.414
st	686	45°40'58.57089	11°02'04.26277"E	1522.815	1471.119
st	687	45°40'58.71856	11°02'04.20411"E	1522.600	1470.905
st	688	45°40'58.86726	11°02'04.15927"E	1522.269	1470.574
st	689	45°40'59.01272	11°02'04.11886"E	1521.689	1469.994
st	690	45°40'59.15642	11°02'04.10500"E	1521.231	1469.536
st	691	45°40'59.30337	11°02'04.08766"E	1520.691	1468.995
st	692	45°40'59.45736	11°02'04.07079"E	1520.116	1468.420
st	693	45°40'59.60059	11°02'04.03018"E	1519.758	1468.062
st	694	45°40'59.72050	11°02'03.92589"E	1519.324	1467.628
st	695	45°40'59.81238	11°02'03.76679"E	1519.232	1467.536
st	696	45°40'59.88144	11°02'03.59361"E	1519.118	1467.423
st	697	45°40'59.93791	11°02'03.41235"E	1519.017	1467.322
st	698	45°40'59.98979	11°02'03.23859"E	1519.122	1467.427
st	699	45°41'00.01353	11°02'03.18855"E	1519.136	1467.441
st	700	45°41'00.02827	11°02'03.07403"E	1519.300	1467.605
st	701	45°41'00.06211	11°02'02.85804"E	1519.562	1467.866
st	702	45°41'00.07844	11°02'02.64230"E	1519.972	1468.276
st	703	45°41'00.06288	11°02'02.42723"E	1520.430	1468.735
st	704	45°41'00.03518	11°02'02.22338"E	1520.967	1469.271
st	705	45°41'00.00695	11°02'02.00670"E	1521.363	1469.668
st	706	45°40'59.97883	11°02'01.80088"E	1521.720	1470.024
st	707	45°40'59.94878	11°02'01.58813"E	1521.997	1470.301
st	708	45°40'59.91431	11°02'01.39297"E	1522.226	1470.531
st	709	45°40'59.90947	11°02'01.22751"E	1522.458	1470.762
st	710	45°40'59.91073	11°02'01.21498"E	1522.435	1470.740
sf	711	45°40'59.61030	11°02'00.39156"E	1522.121	1470.426
sf	712	45°41'00.25437	11°02'01.21210"E	1524.780	1473.085
sf	713	45°41'00.17779	11°02'01.21430"E	1524.626	1472.931
sf	714	45°41'00.20999	11°02'01.14609"E	1524.703	1473.008
st	715	45°40'59.79668	11°02'01.29410"E	1522.133	1470.438
st	716	45°40'59.82538	11°02'01.36365"E	1522.245	1470.549
st	717	45°40'59.87200	11°02'01.55637"E	1522.103	1470.407
st	718	45°40'59.89420	11°02'01.77423"E	1521.718	1470.023
st	719	45°40'59.93241	11°02'01.99272"E	1521.304	1469.609
st	720	45°40'59.96050	11°02'02.20805"E	1520.949	1469.254
st	721	45°40'59.99452	11°02'02.42385"E	1520.355	1468.660
st	722	45°41'00.01492	11°02'02.63969"E	1519.838	1468.143
st	723	45°41'00.00863	11°02'02.85082"E	1519.486	1467.790
st	724	45°40'59.97214	11°02'03.03510"E	1519.069	1467.374
st	725	45°40'59.90852	11°02'03.22323"E	1518.928	1467.232
st	726	45°40'59.85389	11°02'03.39891"E	1518.847	1467.152
st	727	45°40'59.79535	11°02'03.58586"E	1518.939	1467.244
st	728	45°40'59.71724	11°02'03.75109"E	1519.107	1467.411
st	729	45°40'59.60679	11°02'03.88338"E	1519.333	1467.637
st	730	45°40'59.47273	11°02'03.95020"E	1519.926	1468.231
st	731	45°40'59.34016	11°02'03.98244"E	1520.517	1468.821
st	732	45°40'59.19858	11°02'04.00331"E	1521.120	1469.425
st	733	45°40'59.05341	11°02'04.02725"E	1521.631	1469.936
st	734	45°40'58.90673	11°02'04.05873"E	1522.149	1470.453
st	735	45°40'58.76472	11°02'04.10436"E	1522.505	1470.809
st	736	45°40'58.62005	11°02'04.15761"E	1522.726	1471.031
st	737	45°40'58.47731	11°02'04.21614"E	1522.992	1471.297
st	738	45°40'58.33285	11°02'04.27933"E	1523.169	1471.474
st	739	45°40'58.18860	11°02'04.34730"E	1523.399	1471.703
st	740	45°40'58.05074	11°02'04.42682"E	1523.662	1471.966
st	741	45°40'57.91066	11°02'04.49385"E	1523.962	1472.266
st	742	45°40'57.77153	11°02'04.57649"E	1524.207	1472.512
st	743	45°40'57.63463	11°02'04.66164"E	1524.487	1472.791

Codice punto	Nome punto	Latitudine	Longitudine	Elev.	Quota
st	744	45°40'57.49664	11°02'04.74858"E	1524.777	1473.082
st	745	45°40'57.36535	11°02'04.85452"E	1525.019	1473.324
st	746	45°40'57.23609	11°02'04.96792"E	1525.280	1473.585
st	747	45°40'57.11628	11°02'05.09132"E	1525.567	1473.872
st	748	45°40'56.90627	11°02'05.31956"E	1526.045	1474.349
st	749	45°40'56.90505	11°02'05.32170"E	1526.073	1474.378
st	750	45°40'56.85554	11°02'05.39817"E	1526.284	1474.589
st	751	45°40'56.84127	11°02'05.41438"E	1526.182	1474.486
st	752	45°40'56.80675	11°02'05.47058"E	1526.334	1474.638
st	753	45°40'56.72330	11°02'05.63022"E	1526.645	1474.949
st	754	45°40'56.63904	11°02'05.80303"E	1526.988	1475.293
st	755	45°40'56.49715	11°02'06.11541"E	1527.398	1475.702
st	756	45°40'56.48944	11°02'06.13230"E	1527.393	1475.698
st	757	45°40'56.45849	11°02'06.23669"E	1527.651	1475.955
st	758	45°40'56.39134	11°02'06.43668"E	1527.834	1476.139
st	759	45°40'56.33475	11°02'06.65259"E	1528.038	1476.343
st	760	45°40'56.29575	11°02'06.86671"E	1528.222	1476.526
st	761	45°40'56.26030	11°02'07.08409"E	1528.408	1476.713
st	762	45°40'56.23129	11°02'07.30651"E	1528.420	1476.725
st	763	45°40'56.20518	11°02'07.52352"E	1528.530	1476.835
st	764	45°40'56.17930	11°02'07.74460"E	1528.549	1476.853
st	765	45°40'56.15327	11°02'07.96882"E	1528.593	1476.898
st	766	45°40'56.12200	11°02'08.18928"E	1528.598	1476.903
st	767	45°40'56.08186	11°02'08.40417"E	1528.668	1476.973
st	768	45°40'56.03648	11°02'08.62152"E	1528.672	1476.977
st	769	45°40'55.98354	11°02'08.83299"E	1528.810	1477.115
st	770	45°40'55.92527	11°02'09.04372"E	1528.873	1477.177
st	771	45°40'55.86783	11°02'09.24922"E	1529.072	1477.377
st	772	45°40'55.80907	11°02'09.45258"E	1529.269	1477.574
st	773	45°40'55.74686	11°02'09.65905"E	1529.424	1477.728
st	774	45°40'55.68307	11°02'09.86752"E	1529.608	1477.913
st	775	45°40'55.61998	11°02'10.07066"E	1529.735	1478.039
st	776	45°40'55.55758	11°02'10.27056"E	1529.994	1478.299
st	777	45°40'55.48646	11°02'10.46556"E	1530.282	1478.587
st	778	45°40'55.42209	11°02'10.65875"E	1530.670	1478.975
st	779	45°40'55.36126	11°02'10.84237"E	1530.977	1479.282
st	780	45°40'55.32418	11°02'10.92545"E	1530.988	1479.293
rec	781	45°40'55.28683	11°02'10.89394"E	1531.058	1479.362
rec	782	45°40'54.99957	11°02'10.44069"E	1526.702	1475.007
rec	783	45°40'54.69201	11°02'09.96528"E	1522.643	1470.948
rec	784	45°40'54.41867	11°02'09.46107"E	1517.592	1465.897
rec	785	45°40'55.39111	11°02'11.04687"E	1531.424	1479.729
rec	786	45°40'55.58157	11°02'11.34711"E	1534.423	1482.727
rec	787	45°40'55.80312	11°02'12.10294"E	1537.537	1485.841
rec	788	45°40'56.05003	11°02'12.88217"E	1539.379	1487.683
st	789	45°40'55.27919	11°02'11.04467"E	1531.150	1479.455
st	790	45°40'55.26034	11°02'11.13123"E	1531.312	1479.617
st	791	45°40'55.20492	11°02'11.33543"E	1531.517	1479.821
st	792	45°40'55.15489	11°02'11.55590"E	1531.614	1479.918
st	793	45°40'55.11427	11°02'11.77768"E	1531.806	1480.111
st	794	45°40'55.08081	11°02'11.99487"E	1531.826	1480.130
st	795	45°40'55.06186	11°02'12.21884"E	1531.948	1480.253
st	796	45°40'55.06182	11°02'12.44438"E	1532.005	1480.310
st	797	45°40'55.08164	11°02'12.66649"E	1532.227	1480.532
st	798	45°40'55.12978	11°02'12.87826"E	1532.393	1480.697
st	799	45°40'55.19956	11°02'13.07924"E	1532.462	1480.766
st	800	45°40'55.28832	11°02'13.26648"E	1532.490	1480.794
st	801	45°40'55.44188	11°02'13.53387"E	1532.276	1480.581
st	802	45°40'55.44255	11°02'13.53727"E	1532.289	1480.593

Codice punto	Nome punto	Latitudine	Longitudine	Elev.	Quota
st	803	45°40'55.50713	11°02'13.63634"E	1532.264	1480.568
st	804	45°40'55.62224	11°02'13.80813"E	1532.167	1480.471
st	805	45°40'55.73833	11°02'13.97739"E	1532.066	1480.371
st	806	45°40'55.84832	11°02'14.15074"E	1531.928	1480.233
st	807	45°40'55.94859	11°02'14.33000"E	1531.798	1480.103
st	808	45°40'56.02536	11°02'14.52054"E	1531.799	1480.104
st	809	45°40'56.06690	11°02'14.72012"E	1531.885	1480.190
st	810	45°40'56.06747	11°02'14.90286"E	1532.060	1480.364
st	811	45°40'56.03881	11°02'15.06454"E	1532.280	1480.584
st	812	45°40'55.99092	11°02'15.22687"E	1532.591	1480.896
st	813	45°40'55.91739	11°02'15.39379"E	1532.798	1481.103
st	814	45°40'55.83376	11°02'15.56039"E	1533.014	1481.319
st	815	45°40'55.73780	11°02'15.71848"E	1533.212	1481.516
st	816	45°40'55.64947	11°02'15.88774"E	1533.366	1481.671
st	817	45°40'55.56316	11°02'16.06126"E	1533.406	1481.711
st	818	45°40'55.48132	11°02'16.23817"E	1533.411	1481.715
st	819	45°40'55.40471	11°02'16.41629"E	1533.362	1481.666
st	820	45°40'55.32819	11°02'16.59534"E	1533.283	1481.587
st	821	45°40'55.25374	11°02'16.77766"E	1533.304	1481.608
st	822	45°40'55.17537	11°02'16.95899"E	1533.328	1481.633
st	823	45°40'55.09836	11°02'17.14103"E	1533.331	1481.636
st	824	45°40'55.01995	11°02'17.31681"E	1533.404	1481.709
st	825	45°40'54.94029	11°02'17.48500"E	1533.472	1481.777
st	826	45°40'54.85453	11°02'17.65637"E	1533.591	1481.895
st	827	45°40'54.75962	11°02'17.81239"E	1533.697	1482.002
st	828	45°40'54.65281	11°02'17.95122"E	1533.798	1482.103
st	829	45°40'54.53934	11°02'18.08659"E	1533.962	1482.266
st	830	45°40'54.41284	11°02'18.19359"E	1533.996	1482.301
st	831	45°40'54.27913	11°02'18.27536"E	1534.002	1482.307
st	832	45°40'54.13732	11°02'18.32559"E	1533.986	1482.291
st	833	45°40'53.99723	11°02'18.33472"E	1534.283	1482.588
st	834	45°40'53.86193	11°02'18.30522"E	1534.482	1482.787
st	835	45°40'53.72776	11°02'18.23958"E	1534.775	1483.079
st	836	45°40'53.59537	11°02'18.15920"E	1535.122	1483.427
st	837	45°40'53.45907	11°02'18.06189"E	1535.565	1483.870
st	838	45°40'53.45655	11°02'18.06069"E	1535.574	1483.879
st	839	45°40'53.39099	11°02'18.02224"E	1535.918	1484.223
st	840	45°40'53.26069	11°02'17.93603"E	1536.225	1484.530
st	841	45°40'53.12161	11°02'17.86382"E	1536.415	1484.720
st	842	45°40'52.98812	11°02'17.84266"E	1536.570	1484.874
st	843	45°40'52.86076	11°02'17.86485"E	1536.608	1484.913
st	844	45°40'52.74260	11°02'17.93933"E	1536.611	1484.916
st	845	45°40'52.64240	11°02'18.06385"E	1536.694	1484.999
st	846	45°40'52.57255	11°02'18.22264"E	1536.805	1485.109
st	847	45°40'52.53403	11°02'18.41391"E	1536.851	1485.155
st	848	45°40'52.51855	11°02'18.61931"E	1536.919	1485.224
st	849	45°40'52.51559	11°02'18.81382"E	1537.025	1485.330
st	850	45°40'52.52009	11°02'19.00246"E	1536.972	1485.277
st	851	45°40'52.52390	11°02'19.19608"E	1536.939	1485.244
st	852	45°40'52.52758	11°02'19.39905"E	1536.920	1485.225
st	853	45°40'52.52654	11°02'19.60287"E	1536.981	1485.285
st	854	45°40'52.52489	11°02'19.80695"E	1537.082	1485.387
st	855	45°40'52.51789	11°02'20.00014"E	1537.253	1485.558
st	856	45°40'52.50856	11°02'20.19552"E	1537.514	1485.818
st	857	45°40'52.48280	11°02'20.39406"E	1537.782	1486.086
st	858	45°40'52.45757	11°02'20.59663"E	1538.087	1486.391
st	859	45°40'52.42643	11°02'20.79876"E	1538.442	1486.746
st	860	45°40'52.39971	11°02'20.99157"E	1538.905	1487.210
st	861	45°40'52.37595	11°02'21.18576"E	1539.479	1487.783

Codice punto	Nome punto	Latitudine	Longitudine	Elev.	Quota
st	862	45°40'52.35067	11°02'21.37823"E	1539.975	1488.279
st	863	45°40'52.32159	11°02'21.57839"E	1540.357	1488.662
st	864	45°40'52.29189	11°02'21.78361"E	1540.652	1488.957
st	865	45°40'52.26521	11°02'21.98704"E	1541.174	1489.479
st	866	45°40'52.24537	11°02'22.18758"E	1541.685	1489.989
st	867	45°40'52.21943	11°02'22.38204"E	1542.130	1490.435
st	868	45°40'52.19073	11°02'22.57094"E	1542.613	1490.918
st	869	45°40'52.16287	11°02'22.76666"E	1543.034	1491.339
st	870	45°40'52.14043	11°02'22.96509"E	1543.472	1491.777
st	871	45°40'52.11135	11°02'23.15999"E	1543.829	1492.134
st	872	45°40'52.08403	11°02'23.35527"E	1544.276	1492.581
st	873	45°40'52.04922	11°02'23.55327"E	1544.792	1493.096
st	874	45°40'52.01679	11°02'23.75281"E	1545.205	1493.509
st	875	45°40'51.96894	11°02'23.94700"E	1545.752	1494.057
st	876	45°40'51.92197	11°02'24.12090"E	1546.240	1494.544
st	877	45°40'51.87204	11°02'24.30661"E	1546.699	1495.003
st	878	45°40'51.82497	11°02'24.49264"E	1547.197	1495.501
st	879	45°40'51.76980	11°02'24.82488"E	1547.946	1496.250
st	880	45°40'51.77014	11°02'24.84241"E	1547.967	1496.272
st	881	45°40'51.76232	11°02'24.92828"E	1548.387	1496.692
st	882	45°40'51.74508	11°02'25.12459"E	1548.817	1497.121
st	883	45°40'51.73340	11°02'25.32146"E	1549.414	1497.719
st	884	45°40'51.72622	11°02'25.52367"E	1550.081	1498.385
st	885	45°40'51.72548	11°02'25.72607"E	1550.701	1499.005
st	886	45°40'51.72418	11°02'25.93303"E	1551.240	1499.544
st	887	45°40'51.72064	11°02'26.14189"E	1551.890	1500.195
st	888	45°40'51.70651	11°02'26.34799"E	1552.469	1500.773
st	889	45°40'51.69332	11°02'26.55088"E	1553.026	1501.331
st	890	45°40'51.62765	11°02'26.88139"E	1553.730	1502.034
st	891	45°40'51.62784	11°02'26.88548"E	1553.725	1502.030
st	892	45°40'51.61215	11°02'27.00049"E	1554.080	1502.384
st	893	45°40'51.57325	11°02'27.19942"E	1554.556	1502.861
st	894	45°40'51.53567	11°02'27.39727"E	1555.005	1503.310
st	895	45°40'51.50458	11°02'27.60214"E	1555.457	1503.761
st	896	45°40'51.47524	11°02'27.81016"E	1555.861	1504.166
st	897	45°40'51.45160	11°02'28.01898"E	1556.379	1504.684
st	898	45°40'51.42946	11°02'28.22181"E	1556.913	1505.218
st	899	45°40'51.41071	11°02'28.42955"E	1557.330	1505.634
st	900	45°40'51.39139	11°02'28.63839"E	1557.816	1506.121
st	901	45°40'51.37644	11°02'28.84388"E	1558.367	1506.671
st	902	45°40'51.36048	11°02'29.04988"E	1558.952	1507.257
st	903	45°40'51.33592	11°02'29.24940"E	1559.479	1507.784
st	904	45°40'51.32018	11°02'29.45623"E	1559.926	1508.230
st	905	45°40'51.29571	11°02'29.71969"E	1560.480	1508.785
st	906	45°40'51.29357	11°02'29.73121"E	1560.498	1508.803
st	907	45°40'51.29559	11°02'29.84442"E	1560.879	1509.183
st	908	45°40'51.29469	11°02'30.06065"E	1561.389	1509.693
st	909	45°40'51.30364	11°02'30.27283"E	1561.923	1510.228
st	910	45°40'51.32880	11°02'30.48272"E	1562.443	1510.748
st	911	45°40'51.35894	11°02'30.68839"E	1563.003	1511.308
st	912	45°40'51.39156	11°02'30.88546"E	1563.520	1511.825
st	913	45°40'51.44132	11°02'31.07909"E	1563.959	1512.263
st	914	45°40'51.52234	11°02'31.24505"E	1564.469	1512.774
st	915	45°40'51.61803	11°02'31.39954"E	1564.896	1513.200
st	916	45°40'51.72751	11°02'31.52470"E	1565.496	1513.801
st	917	45°40'52.51209	11°02'32.16243"E	1568.340	1516.644
st	918	45°40'52.51273	11°02'32.16459"E	1568.342	1516.646
st	919	45°40'52.52091	11°02'32.17388"E	1568.451	1516.756
st	920	45°40'52.61723	11°02'32.23586"E	1568.901	1517.206

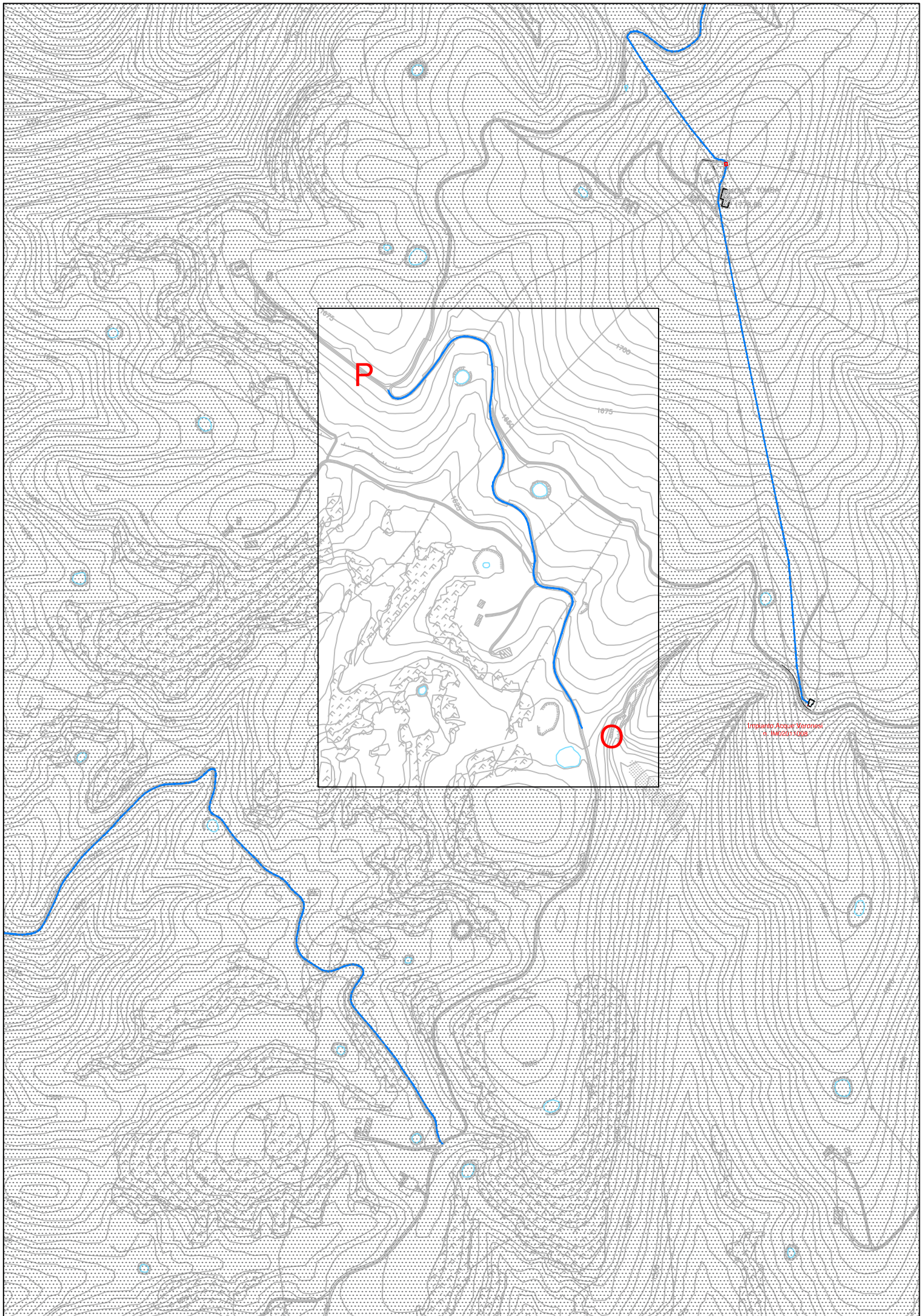
Codice punto	Nome punto	Latitudine	Longitudine	Elev.	Quota
st	921	45°40'52.73774	11°02'32.32655"E	1569.239	1517.544
st	922	45°40'52.86082	11°02'32.41125"E	1569.582	1517.887
st	923	45°40'52.99054	11°02'32.49867"E	1569.919	1518.224
st	924	45°40'53.11574	11°02'32.57902"E	1570.344	1518.649
st	925	45°40'53.24235	11°02'32.66940"E	1570.687	1518.991
st	926	45°40'53.37617	11°02'32.75343"E	1571.125	1519.430
st	927	45°40'53.50599	11°02'32.83966"E	1571.672	1519.976
st	928	45°40'53.64472	11°02'32.92010"E	1572.083	1520.387
st	929	45°40'53.79163	11°02'33.00883"E	1572.505	1520.809
st	930	45°40'53.93026	11°02'33.09672"E	1572.862	1521.167
st	931	45°40'54.06633	11°02'33.18619"E	1573.171	1521.476
st	932	45°40'54.19558	11°02'33.30138"E	1573.573	1521.878
st	933	45°40'54.32650	11°02'33.42601"E	1573.921	1522.226
st	934	45°40'54.45026	11°02'33.55947"E	1574.355	1522.659
st	935	45°40'54.56781	11°02'33.69054"E	1574.757	1523.062
st	936	45°40'54.68114	11°02'33.83210"E	1575.159	1523.463
st	937	45°40'54.80138	11°02'33.96734"E	1575.576	1523.881
st	938	45°40'54.92158	11°02'34.10001"E	1575.905	1524.210
st	939	45°40'55.03902	11°02'34.24291"E	1576.432	1524.736
st	940	45°40'55.15603	11°02'34.37562"E	1576.869	1525.174
st	941	45°40'55.27280	11°02'34.51518"E	1577.375	1525.680
st	942	45°40'55.39273	11°02'34.65394"E	1577.745	1526.049
st	943	45°40'55.51050	11°02'34.79520"E	1578.313	1526.618
st	944	45°40'55.62102	11°02'34.93209"E	1578.740	1527.045
st	945	45°40'55.73170	11°02'35.07148"E	1579.128	1527.433
st	946	45°40'55.84395	11°02'35.22129"E	1579.633	1527.938
st	947	45°40'55.95035	11°02'35.37177"E	1580.182	1528.486
st	948	45°40'56.05201	11°02'35.53504"E	1580.622	1528.927
st	949	45°40'56.15200	11°02'35.68726"E	1581.247	1529.552
st	950	45°40'56.25894	11°02'35.87278"E	1581.827	1530.131
st	951	45°40'56.25967	11°02'35.87691"E	1581.825	1530.130
st	952	45°40'56.31433	11°02'35.94208"E	1582.302	1530.607
st	953	45°40'56.40877	11°02'36.10514"E	1582.846	1531.151
st	954	45°40'56.50515	11°02'36.26110"E	1583.512	1531.817
st	955	45°40'56.60348	11°02'36.41704"E	1584.020	1532.324
st	956	45°40'56.70178	11°02'36.56919"E	1584.693	1532.998
st	957	45°40'56.80463	11°02'36.72198"E	1585.178	1533.482
st	958	45°40'56.90590	11°02'36.88608"E	1585.737	1534.042
st	959	45°40'57.00653	11°02'37.03750"E	1586.414	1534.719
st	960	45°40'57.10850	11°02'37.18644"E	1586.983	1535.288
st	961	45°40'57.21492	11°02'37.33320"E	1587.730	1536.034
st	962	45°40'57.32132	11°02'37.47652"E	1588.461	1536.766
st	963	45°40'57.41964	11°02'37.60095"E	1589.252	1537.557
st	964	45°40'57.51275	11°02'37.71327"E	1589.779	1538.084
st	965	45°40'57.60835	11°02'37.83217"E	1590.004	1538.309
st	966	45°40'57.71350	11°02'37.97227"E	1590.043	1538.347
st	967	45°40'57.81451	11°02'38.11998"E	1589.979	1538.283
st	968	45°40'57.95766	11°02'38.35633"E	1589.745	1538.049
st	969	45°40'57.96396	11°02'38.36425"E	1589.741	1538.046
st	970	45°40'58.02053	11°02'38.44664"E	1589.814	1538.119
st	971	45°40'58.12714	11°02'38.61291"E	1589.555	1537.860
st	972	45°40'58.23605	11°02'38.77667"E	1589.527	1537.832
st	973	45°40'58.34287	11°02'38.93984"E	1589.390	1537.694
st	974	45°40'58.45371	11°02'39.09945"E	1589.277	1537.581
st	975	45°40'58.56046	11°02'39.25891"E	1589.194	1537.499
st	976	45°40'58.66810	11°02'39.41760"E	1589.019	1537.323
st	977	45°40'58.78531	11°02'39.58137"E	1588.889	1537.193
st	978	45°40'58.89676	11°02'39.75097"E	1588.657	1536.961
st	979	45°40'59.00643	11°02'39.92836"E	1588.587	1536.892

Codice punto	Nome punto	Latitudine	Longitudine	Elev.	Quota
st	980	45°40'59.26024	11°02'40.49595"E	1588.494	1536.798
st	981	45°40'59.26152	11°02'40.50948"E	1588.507	1536.811
st	982	45°40'59.26104	11°02'40.50888"E	1588.503	1536.808
st	983	45°40'59.30214	11°02'40.62060"E	1588.646	1536.951
st	984	45°40'59.36562	11°02'40.82402"E	1588.650	1536.955
st	985	45°40'59.42395	11°02'41.03196"E	1588.705	1537.009
st	986	45°40'59.48210	11°02'41.23666"E	1588.762	1537.066
st	987	45°40'59.52266	11°02'41.45682"E	1588.739	1537.043
st	988	45°40'59.54844	11°02'41.67956"E	1588.825	1537.129
st	989	45°40'59.55866	11°02'41.90399"E	1588.931	1537.235
st	990	45°40'59.56366	11°02'42.12416"E	1589.085	1537.389
st	991	45°40'59.56496	11°02'42.35250"E	1589.270	1537.575
st	992	45°40'59.56715	11°02'42.57110"E	1589.424	1537.729
st	993	45°40'59.56633	11°02'42.79769"E	1589.623	1537.928
st	994	45°40'59.57632	11°02'43.02757"E	1589.733	1538.038
st	995	45°40'59.58344	11°02'43.24063"E	1589.909	1538.213
st	996	45°40'59.59690	11°02'43.46071"E	1590.152	1538.456
st	997	45°40'59.61968	11°02'43.67577"E	1590.308	1538.613
st	998	45°40'59.65529	11°02'43.88853"E	1590.488	1538.792
st	999	45°40'59.70436	11°02'44.10077"E	1590.699	1539.004
st	1000	45°40'59.77311	11°02'44.29300"E	1590.792	1539.097
st	1001	45°40'59.85593	11°02'44.48165"E	1590.839	1539.144
st	1002	45°40'59.94736	11°02'44.66444"E	1591.024	1539.328
st	1003	45°41'00.05212	11°02'44.83017"E	1591.091	1539.396
st	1004	45°41'00.15134	11°02'44.99734"E	1591.246	1539.551
st	1005	45°41'00.24330	11°02'45.17687"E	1591.392	1539.697
st	1006	45°41'00.30793	11°02'45.34187"E	1591.527	1539.831
st	1007	45°41'00.33470	11°02'45.47194"E	1591.544	1539.849
st	1008	45°41'00.30998	11°02'45.56782"E	1591.670	1539.975
st	1009	45°41'00.28907	11°02'45.62492"E	1591.863	1540.167
st	1010	45°41'00.08378	11°02'45.69097"E	1592.139	1540.444
st	1011	45°41'00.07314	11°02'45.68471"E	1592.188	1540.493
st	1012	45°41'00.00676	11°02'45.67471"E	1592.590	1540.894
st	1013	45°40'59.89088	11°02'45.65683"E	1592.674	1540.979
st	1014	45°40'59.89190	11°02'45.65674"E	1592.690	1540.995
st	1015	45°40'58.22437	11°02'45.11196"E	1598.585	1546.890
st	1016	45°40'58.22374	11°02'45.11224"E	1598.579	1546.884
st	1017	45°40'58.17041	11°02'45.10760"E	1598.928	1547.233
st	1018	45°40'58.05763	11°02'45.13787"E	1599.334	1547.639
st	1019	45°40'57.93957	11°02'45.21566"E	1599.636	1547.941
st	1020	45°40'57.84802	11°02'45.34571"E	1599.844	1548.149
st	1021	45°40'57.77288	11°02'45.50533"E	1600.115	1548.420
st	1022	45°40'57.71159	11°02'45.66784"E	1600.214	1548.519
st	1023	45°40'57.64168	11°02'45.83895"E	1600.319	1548.624
st	1024	45°40'57.55296	11°02'45.99162"E	1600.376	1548.681
st	1025	45°40'57.45271	11°02'46.12749"E	1600.493	1548.797
st	1026	45°40'57.33990	11°02'46.24971"E	1600.604	1548.908
st	1027	45°40'57.22298	11°02'46.36508"E	1600.893	1549.197
st	1028	45°40'57.10194	11°02'46.47946"E	1601.104	1549.408
st	1029	45°40'56.98371	11°02'46.58617"E	1601.392	1549.697
st	1030	45°40'56.86838	11°02'46.69421"E	1601.725	1550.030
st	1031	45°40'56.76286	11°02'46.79592"E	1601.840	1550.144
st	1032	45°40'56.72019	11°02'46.82444"E	1601.799	1550.104

RETI TECNOLOGICHE E VIABILITA' MALGHE DELLA LESSINIA
- Comuni di S. Anna d'Alfaedo, Erbezzo e Bosco Chiesanuova -

PL72 - LIBRETTI MISURE

TRACCIATO O-P



P

1700

1675

1650

1625

1600

1575

1550

1525

1500

1475

1450

1425

1400

1375

1350

1325

1300

Industria Agua Veronesi

s. r. l. IMB241308

LIBRETTO GPS

File:

N.Gruppo: 1

Nome Gruppo: TRATTO O-P

Descrizione:

Commento:

Data: 09/07/2020

Codice punto	Nome punto	Latitudine	Longitudine	Elev.	Quota
rif	1	45°41'24.94872	11°03'05.03964"E	1715.185	1712.753
Asse Strada	2	45°41'27.05157	11°03'04.66501"E	1723.282	1720.850
Asse Strada	3	45°41'27.02812	11°03'04.64998"E	1723.252	1720.820
Asse Strada	4	45°41'26.88080	11°03'04.55323"E	1723.075	1720.643
Asse Strada	5	45°41'26.68654	11°03'04.44231"E	1722.763	1720.331
Asse Strada	6	45°41'26.48558	11°03'04.34180"E	1722.457	1720.025
Asse Strada	7	45°41'26.28310	11°03'04.26497"E	1722.145	1719.713
Asse Strada	8	45°41'26.07299	11°03'04.21084"E	1721.760	1719.328
Asse Strada	9	45°41'25.86172	11°03'04.17822"E	1721.338	1718.906
Asse Strada	10	45°41'25.64381	11°03'04.15671"E	1720.878	1718.447
Asse Strada	11	45°41'25.42308	11°03'04.13499"E	1720.492	1718.060
Asse Strada	12	45°41'25.19059	11°03'04.09405"E	1720.076	1717.645
Asse Strada	13	45°41'24.95417	11°03'04.02376"E	1719.760	1717.328
Asse Strada	14	45°41'24.74678	11°03'03.91412"E	1719.447	1717.016
Asse Strada	15	45°41'24.52594	11°03'03.77230"E	1719.089	1716.657
Asse Strada	16	45°41'24.28122	11°03'03.58287"E	1718.784	1716.352
Asse Strada	17	45°41'24.04690	11°03'03.38646"E	1718.543	1716.111
Asse Strada	18	45°41'23.80140	11°03'03.19942"E	1718.188	1715.756
Asse Strada	19	45°41'23.51670	11°03'03.00348"E	1717.879	1715.447
Asse Strada	20	45°41'23.23789	11°03'02.81566"E	1717.571	1715.140
Asse Strada	21	45°41'22.96383	11°03'02.63221"E	1717.331	1714.899
Asse Strada	22	45°41'22.70712	11°03'02.44821"E	1717.136	1714.704
Asse Strada	23	45°41'22.50660	11°03'02.27069"E	1716.923	1714.491
Asse Strada	24	45°41'22.33757	11°03'02.08631"E	1716.580	1714.148
Asse Strada	25	45°41'22.18297	11°03'01.88900"E	1716.307	1713.876
Asse Strada	26	45°41'22.05315	11°03'01.65693"E	1715.930	1713.498
Asse Strada	27	45°41'21.95662	11°03'01.42594"E	1715.428	1712.996
Asse Strada	28	45°41'21.88292	11°03'01.18667"E	1714.993	1712.561
Asse Strada	29	45°41'21.81139	11°03'00.94989"E	1714.693	1712.261
Asse Strada	30	45°41'21.71019	11°03'00.73241"E	1714.422	1711.991
Asse Strada	31	45°41'21.64132	11°03'00.54559"E	1714.249	1711.817
Asse Strada	32	45°41'21.62644	11°03'00.37092"E	1714.130	1711.698
Asse Strada	33	45°41'21.66385	11°03'00.17042"E	1714.213	1711.781
Asse Strada	34	45°41'21.75881	11°02'59.95447"E	1714.389	1711.957
Asse Strada	35	45°41'21.88460	11°02'59.71523"E	1714.526	1712.094

Codice punto	Nome punto	Latitudine	Longitudine	Elev.	Quota
Asse Strada	36	45°41'22.01307	11°02'59.47261"E	1714.440	1712.008
Asse Strada	37	45°41'22.13966	11°02'59.23464"E	1714.241	1711.809
Asse Strada	38	45°41'22.26611	11°02'58.99635"E	1714.096	1711.664
Asse Strada	39	45°41'22.39487	11°02'58.74997"E	1714.016	1711.585
Asse Strada	40	45°41'22.54299	11°02'58.46335"E	1713.899	1711.467
Asse Strada	41	45°41'22.69054	11°02'58.18564"E	1713.889	1711.458
Asse Strada	42	45°41'22.83981	11°02'57.89875"E	1713.871	1711.439
st	43	45°41'21.52664	11°03'00.20560"E	1713.865	1711.433
st	44	45°41'21.52441	11°03'00.21806"E	1713.942	1711.510
st	45	45°41'21.44361	11°03'00.34592"E	1713.805	1711.373
st	46	45°41'21.28448	11°03'00.54861"E	1713.589	1711.157
st	47	45°41'21.11971	11°03'00.73104"E	1713.075	1710.643
st	48	45°41'20.99413	11°03'00.97724"E	1712.776	1710.344
st	49	45°41'20.94781	11°03'01.29111"E	1712.541	1710.110
st	50	45°41'20.98101	11°03'01.61400"E	1712.284	1709.852
st	51	45°41'21.05696	11°03'01.92728"E	1712.017	1709.586
st	52	45°41'21.17462	11°03'02.22486"E	1711.721	1709.290
st	53	45°41'21.30677	11°03'02.48546"E	1711.490	1709.059
st	54	45°41'21.46192	11°03'02.70684"E	1711.213	1708.781
st	55	45°41'21.59358	11°03'02.89022"E	1710.731	1708.299
st	56	45°41'21.69401	11°03'03.02501"E	1710.588	1708.156
st	57	45°41'21.86606	11°03'03.24779"E	1709.955	1707.523
st	58	45°41'22.04293	11°03'03.48144"E	1709.413	1706.982
st	59	45°41'22.22638	11°03'03.70367"E	1708.939	1706.508
st	60	45°41'22.42731	11°03'03.94024"E	1708.376	1705.944
st	61	45°41'22.64306	11°03'04.19815"E	1707.803	1705.371
st	62	45°41'22.85512	11°03'04.43701"E	1707.318	1704.887
st	63	45°41'23.08230	11°03'04.68758"E	1706.906	1704.474
st	64	45°41'23.32646	11°03'04.94354"E	1706.479	1704.047
st	65	45°41'23.58693	11°03'05.19965"E	1706.037	1703.605
st	66	45°41'23.85756	11°03'05.47443"E	1705.349	1702.917
st	67	45°41'24.03749	11°03'05.70579"E	1704.698	1702.267
st	68	45°41'24.05248	11°03'05.73991"E	1704.589	1702.157
st	69	45°41'24.07371	11°03'05.76802"E	1704.582	1702.150
st	70	45°41'24.17237	11°03'05.96626"E	1704.218	1701.787
st	71	45°41'24.25821	11°03'06.21571"E	1703.926	1701.494
st	72	45°41'24.30674	11°03'06.49624"E	1703.548	1701.117
st	73	45°41'24.31288	11°03'06.79560"E	1703.174	1700.742
st	74	45°41'24.28527	11°03'07.07993"E	1702.907	1700.476
st	75	45°41'24.23602	11°03'07.40271"E	1702.689	1700.258
st	76	45°41'24.16572	11°03'07.71028"E	1702.435	1700.003
st	77	45°41'24.07552	11°03'08.01087"E	1702.026	1699.594
st	78	45°41'23.97243	11°03'08.26283"E	1701.626	1699.194
st	79	45°41'23.83556	11°03'08.47185"E	1701.163	1698.731
st	80	45°41'23.62791	11°03'08.62106"E	1700.634	1698.202
st	81	45°41'23.34390	11°03'08.70445"E	1700.036	1697.605
st	82	45°41'23.07411	11°03'08.76510"E	1699.460	1697.028
st	83	45°41'22.83897	11°03'08.81597"E	1698.972	1696.540
st	84	45°41'22.55922	11°03'08.87112"E	1698.340	1695.909
st	85	45°41'22.29497	11°03'08.88983"E	1697.781	1695.349
st	86	45°41'22.02791	11°03'08.87642"E	1697.324	1694.892
st	87	45°41'21.75651	11°03'08.84300"E	1696.829	1694.397
st	88	45°41'21.46037	11°03'08.79211"E	1696.299	1693.867
st	89	45°41'21.13346	11°03'08.73326"E	1695.746	1693.314
st	90	45°41'20.81347	11°03'08.66986"E	1695.174	1692.742
st	91	45°41'20.51280	11°03'08.61432"E	1694.625	1692.193
st	92	45°41'20.20699	11°03'08.58713"E	1694.098	1691.666
st	93	45°41'19.90502	11°03'08.60679"E	1693.575	1691.143
st	94	45°41'19.60720	11°03'08.68472"E	1692.983	1690.551

Codice punto	Nome punto	Latitudine	Longitudine	Elev.	Quota
st	95	45°41'19.32753	11°03'08.80391"E	1692.330	1689.898
st	96	45°41'19.04935	11°03'08.95003"E	1691.698	1689.267
st	97	45°41'18.77251	11°03'09.10926"E	1691.155	1688.723
st	98	45°41'18.50310	11°03'09.26028"E	1690.582	1688.150
st	99	45°41'18.24551	11°03'09.40257"E	1690.088	1687.657
st	100	45°41'18.01084	11°03'09.49311"E	1689.686	1687.254
st	101	45°41'17.78508	11°03'09.55664"E	1689.186	1686.754
st	102	45°41'17.54300	11°03'09.56399"E	1688.758	1686.326
st	103	45°41'17.30763	11°03'09.52265"E	1688.396	1685.964
st	104	45°41'17.06388	11°03'09.41568"E	1688.041	1685.610
st	105	45°41'16.84706	11°03'09.25784"E	1687.663	1685.232
st	106	45°41'16.64114	11°03'09.08347"E	1687.401	1684.969
st	107	45°41'16.43590	11°03'08.89447"E	1687.101	1684.669
st	108	45°41'16.21485	11°03'08.74804"E	1686.813	1684.382
st	109	45°41'16.02281	11°03'08.66964"E	1686.510	1684.078
st	110	45°41'15.80189	11°03'08.65555"E	1686.084	1683.652
st	111	45°41'15.58612	11°03'08.70343"E	1685.678	1683.246
st	112	45°41'15.38527	11°03'08.82008"E	1685.314	1682.882
st	113	45°41'15.21873	11°03'09.00298"E	1684.997	1682.566
st	114	45°41'15.08223	11°03'09.24734"E	1684.651	1682.219
st	115	45°41'14.98173	11°03'09.53024"E	1684.264	1681.832
st	116	45°41'14.90585	11°03'09.80493"E	1684.001	1681.569
st	117	45°41'14.82900	11°03'10.06065"E	1683.651	1681.220
st	118	45°41'14.72479	11°03'10.32815"E	1683.226	1680.794
st	119	45°41'14.59764	11°03'10.59096"E	1682.637	1680.205
st	120	45°41'14.45961	11°03'10.80634"E	1682.081	1679.649
st	121	45°41'14.30344	11°03'10.99014"E	1681.634	1679.202
st	122	45°41'14.13015	11°03'11.15189"E	1681.274	1678.842
st	123	45°41'13.91344	11°03'11.29788"E	1680.829	1678.398
st	124	45°41'13.70627	11°03'11.39939"E	1680.427	1677.995
st	125	45°41'13.46823	11°03'11.47534"E	1680.011	1677.579
st	126	45°41'13.22992	11°03'11.53611"E	1679.626	1677.194
st	127	45°41'12.99017	11°03'11.59370"E	1679.219	1676.788
st	128	45°41'12.75255	11°03'11.64281"E	1678.790	1676.358
st	129	45°41'12.51377	11°03'11.71000"E	1678.253	1675.821
st	130	45°41'12.34180	11°03'11.75207"E	1677.811	1675.379
st	131	45°41'12.15454	11°03'11.80668"E	1677.409	1674.977
st	132	45°41'11.95034	11°03'11.85173"E	1676.906	1674.474
st	133	45°41'11.78310	11°03'11.88140"E	1676.711	1674.279
st	134	45°41'11.64424	11°03'11.87727"E	1676.490	1674.058
st	135	45°41'11.55821	11°03'11.81882"E	1676.233	1673.802
st	136	45°41'11.52400	11°03'11.73470"E	1676.103	1673.671
st	137	45°41'11.51650	11°03'11.63323"E	1676.014	1673.582
st	138	45°41'11.57202	11°03'11.49856"E	1675.861	1673.429
st	139	45°41'11.69472	11°03'11.38283"E	1675.726	1673.295
st	140	45°41'11.85367	11°03'11.26754"E	1675.583	1673.152
st	141	45°41'12.01633	11°03'11.14214"E	1675.475	1673.044
st	142	45°41'12.15097	11°03'11.01832"E	1675.473	1673.041
st	143	45°41'12.29557	11°03'10.86101"E	1675.496	1673.065
st	144	45°41'12.42370	11°03'10.70388"E	1675.531	1673.099
st	145	45°41'12.58110	11°03'10.50031"E	1675.388	1672.956
st	146	45°41'12.73965	11°03'10.26534"E	1675.056	1672.624
st	147	45°41'12.87038	11°03'10.06689"E	1674.692	1672.260
st	148	45°41'13.00095	11°03'09.85274"E	1674.261	1671.829
st	149	45°41'12.94979	11°03'09.79335"E	1674.260	1671.828
st	150	45°41'12.93845	11°03'09.81553"E	1674.380	1671.948
st	151	45°41'12.79632	11°03'10.03745"E	1674.784	1672.353
st	152	45°41'12.65455	11°03'10.25724"E	1675.184	1672.752
st	153	45°41'12.51371	11°03'10.46908"E	1675.432	1673.001

Codice punto	Nome punto	Latitudine	Longitudine	Elev.	Quota
st	154	45°41'12.34733	11°03'10.67596"E	1675.496	1673.064
st	155	45°41'12.19697	11°03'10.86174"E	1675.567	1673.135
st	156	45°41'12.03186	11°03'11.01893"E	1675.411	1672.979
st	157	45°41'11.87058	11°03'11.15060"E	1675.529	1673.098
st	158	45°41'11.67664	11°03'11.28776"E	1675.724	1673.293
st	159	45°41'11.51692	11°03'11.45084"E	1675.878	1673.447
st	160	45°41'11.38304	11°03'11.59260"E	1676.006	1673.574
st	161	45°41'11.24320	11°03'11.69428"E	1675.853	1673.421
st	162	45°41'11.03381	11°03'11.75017"E	1675.438	1673.006
st	163	45°41'10.80857	11°03'11.78122"E	1675.115	1672.683
st	164	45°41'10.58477	11°03'11.85296"E	1674.872	1672.441
st	165	45°41'10.39391	11°03'12.00265"E	1674.640	1672.208
st	166	45°41'10.25021	11°03'12.21489"E	1674.239	1671.807
st	167	45°41'10.14755	11°03'12.50953"E	1673.782	1671.351
st	168	45°41'10.09642	11°03'12.83549"E	1673.320	1670.888
st	169	45°41'10.06890	11°03'13.14204"E	1672.975	1670.543
st	170	45°41'10.03968	11°03'13.51911"E	1672.542	1670.110
st	171	45°41'09.98656	11°03'13.89872"E	1672.088	1669.656
st	172	45°41'09.90839	11°03'14.22727"E	1671.715	1669.283
st	173	45°41'09.78935	11°03'14.51282"E	1671.359	1668.928
st	174	45°41'09.64366	11°03'14.69518"E	1671.035	1668.603
st	175	45°41'09.49946	11°03'14.78912"E	1670.798	1668.366
st	176	45°41'09.34394	11°03'14.82118"E	1670.752	1668.321
st	177	45°41'09.13362	11°03'14.75889"E	1670.277	1667.845
st	178	45°41'08.91348	11°03'14.61988"E	1669.845	1667.413
st	179	45°41'08.67506	11°03'14.46849"E	1669.346	1666.914
st	180	45°41'08.41788	11°03'14.30782"E	1668.712	1666.280
st	181	45°41'08.17093	11°03'14.16718"E	1668.105	1665.673
st	182	45°41'07.91660	11°03'14.03750"E	1667.508	1665.076
st	183	45°41'07.64067	11°03'13.90865"E	1666.914	1664.482
st	184	45°41'07.38171	11°03'13.79063"E	1666.275	1663.843
st	185	45°41'07.11335	11°03'13.65372"E	1665.779	1663.347
st	186	45°41'06.83322	11°03'13.51471"E	1665.314	1662.882
st	187	45°41'06.56751	11°03'13.39181"E	1664.891	1662.459
st	188	45°41'06.29907	11°03'13.28503"E	1664.508	1662.076
st	189	45°41'06.01902	11°03'13.21263"E	1664.055	1661.624
st	190	45°41'05.73181	11°03'13.19680"E	1663.618	1661.186
st	191	45°41'05.47305	11°03'13.23085"E	1663.211	1660.779
st	192	45°41'05.19671	11°03'13.33261"E	1662.668	1660.237
st	193	45°41'04.93190	11°03'13.49238"E	1662.071	1659.640
st	194	45°41'04.67421	11°03'13.68983"E	1661.438	1659.006
st	195	45°41'04.44427	11°03'13.89517"E	1660.821	1658.389
st	196	45°41'04.24062	11°03'14.08329"E	1660.457	1658.026
st	197	45°41'04.03007	11°03'14.27213"E	1660.044	1657.612
st	198	45°41'03.82637	11°03'14.44196"E	1659.703	1657.271
st	199	45°41'03.61894	11°03'14.59046"E	1659.240	1656.809
st	200	45°41'03.39530	11°03'14.73176"E	1658.809	1656.378
st	201	45°41'03.19178	11°03'14.84852"E	1658.389	1655.957
st	202	45°41'02.98562	11°03'14.95241"E	1658.021	1655.589
st	203	45°41'02.74785	11°03'15.04997"E	1657.690	1655.259
st	204	45°41'02.50161	11°03'15.13016"E	1657.303	1654.871
st	205	45°41'02.26445	11°03'15.19158"E	1656.825	1654.393
st	206	45°41'02.02581	11°03'15.24049"E	1656.353	1653.921
st	207	45°41'01.78549	11°03'15.29463"E	1655.893	1653.462
st	208	45°41'01.56033	11°03'15.34983"E	1655.509	1653.077
st	209	45°41'01.31807	11°03'15.46041"E	1655.085	1652.654
st	210	45°41'01.03970	11°03'15.57590"E	1654.527	1652.095
st	211	45°41'00.75839	11°03'15.67435"E	1654.037	1651.605
st	212	45°41'00.45830	11°03'15.77098"E	1653.600	1651.168

Codice punto	Nome punto	Latitudine	Longitudine	Elev.	Quota
st	213	45°41'00.19317	11°03'15.85422"E	1653.227	1650.795
st	214	45°40'59.93488	11°03'15.93090"E	1652.900	1650.468
st	215	45°40'59.65700	11°03'16.01403"E	1652.529	1650.097
st	216	45°40'59.38109	11°03'16.09557"E	1652.114	1649.682
st	217	45°40'59.12766	11°03'16.17116"E	1651.694	1649.262
st	218	45°40'58.85802	11°03'16.25935"E	1651.266	1648.834
st	219	45°40'58.58275	11°03'16.32710"E	1650.796	1648.364
st	220	45°40'58.30685	11°03'16.36538"E	1650.312	1647.880
st	221	45°40'58.03240	11°03'16.35645"E	1649.885	1647.453
st	222	45°40'57.74167	11°03'16.30358"E	1649.443	1647.011
st	223	45°40'57.44267	11°03'16.20975"E	1648.989	1646.558
st	224	45°40'57.14646	11°03'16.08852"E	1648.601	1646.170
st	225	45°40'56.86243	11°03'15.96701"E	1648.186	1645.755
st	226	45°40'56.55062	11°03'15.88023"E	1647.752	1645.320
st	227	45°40'56.23527	11°03'15.81306"E	1647.248	1644.816
st	228	45°40'55.97497	11°03'15.75627"E	1646.827	1644.396
st	229	45°40'55.72646	11°03'15.68668"E	1646.476	1644.045
st	230	45°40'55.45513	11°03'15.60190"E	1646.099	1643.667
st	231	45°40'55.16758	11°03'15.48998"E	1645.560	1643.128
st	232	45°40'54.90170	11°03'15.38463"E	1645.135	1642.703
st	233	45°40'54.63552	11°03'15.27146"E	1644.806	1642.374
st	234	45°40'54.38327	11°03'15.13831"E	1644.440	1642.008
st	235	45°40'55.11736	11°03'15.64941"E	1645.451	1643.019
st	236	45°40'55.14889	11°03'15.66875"E	1645.515	1643.084
st	237	45°40'55.31917	11°03'15.72705"E	1645.934	1643.502
st	238	45°40'55.57260	11°03'15.81222"E	1646.327	1643.896
st	239	45°40'55.83298	11°03'15.88576"E	1646.747	1644.315
st	240	45°40'56.10941	11°03'15.96252"E	1647.126	1644.694
st	241	45°40'56.40225	11°03'16.03232"E	1647.554	1645.123
st	242	45°40'56.69116	11°03'16.11586"E	1647.990	1645.558
st	243	45°40'56.99434	11°03'16.22081"E	1648.428	1645.997
st	244	45°40'57.29664	11°03'16.33147"E	1648.891	1646.459
st	245	45°40'57.59192	11°03'16.42597"E	1649.372	1646.941
st	246	45°40'57.87707	11°03'16.47749"E	1649.795	1647.363
st	247	45°40'58.16234	11°03'16.50357"E	1650.230	1647.798
st	248	45°40'58.44297	11°03'16.49390"E	1650.624	1648.192
st	249	45°40'58.71798	11°03'16.45396"E	1651.073	1648.642
st	250	45°40'58.99669	11°03'16.38070"E	1651.508	1649.077
st	251	45°40'59.27340	11°03'16.29148"E	1651.875	1649.443
st	252	45°40'59.56063	11°03'16.19881"E	1652.236	1649.804
st	253	45°40'59.85946	11°03'16.10325"E	1652.641	1650.209
st	254	45°41'00.15043	11°03'16.00689"E	1653.064	1650.632
st	255	45°41'00.43348	11°03'15.91801"E	1653.511	1651.080
st	256	45°41'00.71207	11°03'15.81897"E	1653.946	1651.514
st	257	45°41'00.98294	11°03'15.72380"E	1654.414	1651.983
st	258	45°41'01.25331	11°03'15.64490"E	1654.917	1652.485
st	259	45°41'01.51280	11°03'15.56938"E	1655.430	1652.999
st	260	45°41'01.75925	11°03'15.49938"E	1655.884	1653.452
st	261	45°41'02.01160	11°03'15.42321"E	1656.306	1653.874
st	262	45°41'02.25853	11°03'15.35902"E	1656.782	1654.350
st	263	45°41'02.50046	11°03'15.27821"E	1657.257	1654.825
st	264	45°41'02.74541	11°03'15.19602"E	1657.665	1655.233
st	265	45°41'03.00770	11°03'15.08444"E	1658.119	1655.687
st	266	45°41'03.27853	11°03'14.95016"E	1658.558	1656.126
st	267	45°41'03.52553	11°03'14.80847"E	1658.994	1656.562
st	268	45°41'03.76707	11°03'14.65179"E	1659.501	1657.069
st	269	45°41'04.00267	11°03'14.46792"E	1660.009	1657.577
st	270	45°41'04.23868	11°03'14.27321"E	1660.454	1658.022
st	271	45°41'04.47097	11°03'14.05483"E	1660.878	1658.446

Codice punto	Nome punto	Latitudine	Longitudine	Elev.	Quota
st	272	45°41'04.70927	11°03'13.84186"E	1661.360	1658.928
st	273	45°41'04.94022	11°03'13.65221"E	1661.831	1659.399
st	274	45°41'05.14065	11°03'13.52634"E	1662.311	1659.880
st	275	45°41'05.16199	11°03'13.52409"E	1662.267	1659.835
st	276	45°41'05.16369	11°03'13.51767"E	1662.285	1659.853
st	277	45°41'05.16988	11°03'13.51323"E	1662.396	1659.965
st	278	45°41'05.30901	11°03'13.44734"E	1662.756	1660.324
st	279	45°41'05.50284	11°03'13.37880"E	1663.198	1660.766
st	280	45°41'05.73113	11°03'13.35190"E	1663.542	1661.110
st	281	45°41'05.96125	11°03'13.36063"E	1663.912	1661.480
st	282	45°41'06.20082	11°03'13.41392"E	1664.442	1662.010
st	283	45°41'06.42632	11°03'13.50253"E	1664.885	1662.453
st	284	45°41'06.65565	11°03'13.60318"E	1665.272	1662.840
st	285	45°41'06.88330	11°03'13.70932"E	1665.694	1663.262
st	286	45°41'07.11327	11°03'13.81270"E	1666.093	1663.661
st	287	45°41'07.34136	11°03'13.92827"E	1666.518	1664.086
st	288	45°41'07.57718	11°03'14.04574"E	1666.926	1664.494
st	289	45°41'07.82129	11°03'14.14432"E	1667.432	1665.000
st	290	45°41'08.06934	11°03'14.26655"E	1667.931	1665.500
st	291	45°41'08.31895	11°03'14.40347"E	1668.575	1666.144
st	292	45°41'08.55810	11°03'14.55365"E	1669.188	1666.757
st	293	45°41'08.79795	11°03'14.72538"E	1669.794	1667.362
st	294	45°41'09.05028	11°03'14.89613"E	1670.280	1667.848
st	295	45°41'09.28929	11°03'14.98341"E	1670.671	1668.239
st	296	45°41'09.49957	11°03'14.95113"E	1671.050	1668.619
st	297	45°41'09.62492	11°03'14.88711"E	1671.169	1668.738
st	298	45°41'09.79743	11°03'14.71560"E	1671.466	1669.034
st	299	45°41'09.93274	11°03'14.47497"E	1671.759	1669.327
st	300	45°41'10.03591	11°03'14.17452"E	1672.023	1669.592
st	301	45°41'10.10199	11°03'13.83152"E	1672.331	1669.899
st	302	45°41'10.13569	11°03'13.49532"E	1672.666	1670.234
st	303	45°41'10.16599	11°03'13.15856"E	1673.071	1670.639
st	304	45°41'10.19471	11°03'12.80036"E	1673.335	1670.903
st	305	45°41'10.24716	11°03'12.48489"E	1673.720	1671.289
st	306	45°41'10.35825	11°03'12.22332"E	1674.101	1671.669
st	307	45°41'10.51943	11°03'12.03708"E	1674.544	1672.113
st	308	45°41'10.72728	11°03'11.93521"E	1674.862	1672.430
st	309	45°41'10.95996	11°03'11.90319"E	1675.269	1672.838
st	310	45°41'11.18817	11°03'11.93456"E	1675.745	1673.314
st	311	45°41'11.41486	11°03'11.97682"E	1676.215	1673.783
st	312	45°41'11.64834	11°03'12.01748"E	1676.683	1674.251
st	313	45°41'11.86056	11°03'12.03392"E	1677.145	1674.714
st	314	45°41'12.08708	11°03'12.00475"E	1677.581	1675.149
st	315	45°41'12.28522	11°03'11.95674"E	1678.014	1675.582
st	316	45°41'12.49538	11°03'11.89435"E	1678.339	1675.907
st	317	45°41'12.68529	11°03'11.83478"E	1678.725	1676.293
st	318	45°41'12.89837	11°03'11.77754"E	1679.096	1676.664
st	319	45°41'13.11471	11°03'11.72221"E	1679.483	1677.051
st	320	45°41'13.34382	11°03'11.67281"E	1679.924	1677.492
st	321	45°41'13.57530	11°03'11.61993"E	1680.415	1677.983
st	322	45°41'13.79828	11°03'11.55212"E	1680.901	1678.469
st	323	45°41'14.01801	11°03'11.45317"E	1681.304	1678.872
st	324	45°41'14.24476	11°03'11.29755"E	1681.727	1679.296
st	325	45°41'14.43311	11°03'11.10570"E	1682.168	1679.736
st	326	45°41'14.60194	11°03'10.85274"E	1682.698	1680.267
st	327	45°41'14.75481	11°03'10.55376"E	1683.230	1680.799
st	328	45°41'14.87643	11°03'10.23307"E	1683.670	1681.238
st	329	45°41'14.98249	11°03'09.90533"E	1684.099	1681.668
st	330	45°41'15.07588	11°03'09.54730"E	1684.354	1681.922

Codice punto	Nome punto	Latitudine	Longitudine	Elev.	Quota
st	331	45°41'15.19219	11°03'09.25409"E	1684.616	1682.184
st	332	45°41'15.36351	11°03'09.01059"E	1685.003	1682.571
st	333	45°41'15.56400	11°03'08.85494"E	1685.415	1682.983
st	334	45°41'15.77466	11°03'08.78881"E	1685.820	1683.388
st	335	45°41'15.97269	11°03'08.79639"E	1686.260	1683.829
st	336	45°41'16.17794	11°03'08.87796"E	1686.574	1684.143
st	337	45°41'16.36906	11°03'09.01293"E	1686.968	1684.536
st	338	45°41'16.56140	11°03'09.18447"E	1687.427	1684.996
st	339	45°41'16.75792	11°03'09.37335"E	1687.880	1685.448
st	340	45°41'16.98804	11°03'09.54771"E	1688.294	1685.862
st	341	45°41'17.22139	11°03'09.65783"E	1688.657	1686.226
st	342	45°41'17.45826	11°03'09.72000"E	1688.978	1686.547
st	343	45°41'17.70492	11°03'09.73492"E	1689.323	1686.892
st	344	45°41'17.94276	11°03'09.69748"E	1689.700	1687.268
st	345	45°41'18.18092	11°03'09.60144"E	1690.120	1687.688
st	346	45°41'18.44494	11°03'09.45811"E	1690.425	1687.993
st	347	45°41'18.66185	11°03'09.32888"E	1690.891	1688.460
st	348	45°41'18.88212	11°03'09.20601"E	1691.354	1688.922
st	349	45°41'19.12042	11°03'09.06879"E	1691.874	1689.442
st	350	45°41'19.35754	11°03'08.94394"E	1692.307	1689.875
st	351	45°41'19.59080	11°03'08.84128"E	1692.811	1690.379
st	352	45°41'19.83684	11°03'08.76332"E	1693.278	1690.846
st	353	45°41'20.09290	11°03'08.73236"E	1693.793	1691.361
st	354	45°41'20.34473	11°03'08.74446"E	1694.352	1691.920
st	355	45°41'20.48070	11°03'08.76833"E	1694.656	1692.225
st	356	45°41'20.35256	11°03'08.86274"E	1694.609	1692.177
st	357	45°41'20.34435	11°03'08.86578"E	1694.659	1692.227
st	358	45°41'20.20855	11°03'08.88455"E	1694.568	1692.136
st	359	45°41'19.99954	11°03'08.90001"E	1694.439	1692.007
st	360	45°41'19.78587	11°03'08.95166"E	1694.385	1691.953
st	361	45°41'19.60716	11°03'09.01580"E	1694.276	1691.844
st	362	45°41'19.43717	11°03'09.10616"E	1694.115	1691.684
st	363	45°41'19.29754	11°03'09.19764"E	1693.980	1691.548
st	364	45°41'19.23806	11°03'09.22728"E	1693.833	1691.402
st	365	45°41'19.11509	11°03'09.45541"E	1693.699	1691.267
st	366	45°41'19.13165	11°03'09.43661"E	1693.775	1691.343
st	367	45°41'19.29808	11°03'09.31556"E	1693.907	1691.475
st	368	45°41'19.48280	11°03'09.19231"E	1694.072	1691.640
st	369	45°41'19.69385	11°03'09.08388"E	1694.276	1691.844
st	370	45°41'19.92577	11°03'09.00962"E	1694.389	1691.957
st	371	45°41'20.18781	11°03'08.96301"E	1694.512	1692.081
st	372	45°41'20.46023	11°03'08.93837"E	1694.791	1692.359
st	373	45°41'20.71941	11°03'08.92611"E	1695.159	1692.727
st	374	45°41'20.84693	11°03'08.92853"E	1695.342	1692.910
st	375	45°41'20.84440	11°03'08.92944"E	1695.337	1692.905
st	376	45°41'20.85159	11°03'08.92518"E	1695.379	1692.947
st	377	45°41'21.01766	11°03'08.93313"E	1695.677	1693.245
st	378	45°41'21.23268	11°03'08.94321"E	1696.064	1693.633
st	379	45°41'21.47134	11°03'08.96504"E	1696.478	1694.046
st	380	45°41'21.71301	11°03'08.99042"E	1696.857	1694.425
st	381	45°41'21.96421	11°03'09.01154"E	1697.322	1694.891
st	382	45°41'22.21139	11°03'09.02369"E	1697.795	1695.363
st	383	45°41'22.45101	11°03'09.01729"E	1698.252	1695.820
st	384	45°41'22.69843	11°03'09.00020"E	1698.715	1696.283
st	385	45°41'22.93344	11°03'08.98137"E	1699.237	1696.805
st	386	45°41'23.14927	11°03'08.94402"E	1699.798	1697.367
st	387	45°41'23.37136	11°03'08.89128"E	1700.167	1697.735
st	388	45°41'23.60080	11°03'08.80597"E	1700.630	1698.199
st	389	45°41'23.83187	11°03'08.67331"E	1701.087	1698.656

Codice punto	Nome punto	Latitudine	Longitudine	Elev.	Quota
st	390	45°41'24.03267	11°03'08.45647"E	1701.606	1699.174
st	391	45°41'24.18930	11°03'08.15431"E	1702.060	1699.628
st	392	45°41'24.30508	11°03'07.81300"E	1702.450	1700.018
st	393	45°41'24.38380	11°03'07.51949"E	1702.740	1700.308
st	394	45°41'24.44159	11°03'07.22661"E	1703.032	1700.600
st	395	45°41'24.47574	11°03'06.93577"E	1703.361	1700.929
st	396	45°41'24.47298	11°03'06.63182"E	1703.639	1701.208
st	397	45°41'24.42507	11°03'06.26383"E	1703.991	1701.560
st	398	45°41'24.32503	11°03'05.92699"E	1704.377	1701.945
st	399	45°41'24.18065	11°03'05.62842"E	1704.758	1702.326
st	400	45°41'23.99411	11°03'05.38283"E	1705.281	1702.849
st	401	45°41'23.81065	11°03'05.19393"E	1705.833	1703.401
st	402	45°41'23.62396	11°03'05.01888"E	1706.166	1703.734
st	403	45°41'23.41633	11°03'04.83058"E	1706.430	1703.998
st	404	45°41'23.20360	11°03'04.63931"E	1706.704	1704.273
st	405	45°41'22.99001	11°03'04.42404"E	1707.086	1704.654
st	406	45°41'22.80667	11°03'04.20934"E	1707.561	1705.129
st	407	45°41'22.63357	11°03'03.99648"E	1708.081	1705.649
st	408	45°41'22.46673	11°03'03.79485"E	1708.680	1706.248
st	409	45°41'22.30393	11°03'03.58965"E	1709.106	1706.674
st	410	45°41'22.13069	11°03'03.38301"E	1709.569	1707.138
st	411	45°41'21.94851	11°03'03.16244"E	1710.051	1707.620
st	412	45°41'21.79241	11°03'02.95528"E	1710.523	1708.091
st	413	45°41'21.61903	11°03'02.74095"E	1710.977	1708.545
st	414	45°41'21.45433	11°03'02.51421"E	1711.290	1708.858
st	415	45°41'21.30329	11°03'02.25308"E	1711.556	1709.125
st	416	45°41'21.17014	11°03'01.95639"E	1711.818	1709.387
st	417	45°41'21.07843	11°03'01.65578"E	1712.031	1709.599
st	418	45°41'21.03733	11°03'01.35344"E	1712.265	1709.833
st	419	45°41'21.05993	11°03'01.07882"E	1712.491	1710.059
st	420	45°41'21.15936	11°03'00.84545"E	1712.775	1710.344
st	421	45°41'21.31690	11°03'00.70617"E	1713.143	1710.711
st	422	45°41'21.49355	11°03'00.71731"E	1713.604	1711.173
st	423	45°41'21.63989	11°03'00.84751"E	1714.064	1711.632
st	424	45°41'21.72810	11°03'01.03493"E	1714.493	1712.061
st	425	45°41'21.80555	11°03'01.27778"E	1715.050	1712.619
st	426	45°41'21.87885	11°03'01.48160"E	1715.517	1713.086
st	427	45°41'21.96721	11°03'01.69710"E	1715.931	1713.499
st	428	45°41'22.09588	11°03'01.93640"E	1716.292	1713.861
st	429	45°41'22.24443	11°03'02.14874"E	1716.606	1714.174
st	430	45°41'22.40944	11°03'02.33833"E	1716.869	1714.438
st	431	45°41'22.59180	11°03'02.50947"E	1717.061	1714.630
st	432	45°41'22.82751	11°03'02.68529"E	1717.232	1714.800
st	433	45°41'23.06881	11°03'02.85282"E	1717.396	1714.964
st	434	45°41'23.32208	11°03'03.02235"E	1717.604	1715.173
st	435	45°41'23.57664	11°03'03.19769"E	1717.871	1715.439
st	436	45°41'23.81154	11°03'03.37403"E	1718.159	1715.727
st	437	45°41'24.01349	11°03'03.54176"E	1718.409	1715.977
st	438	45°41'24.23132	11°03'03.71370"E	1718.762	1716.331
st	439	45°41'24.45699	11°03'03.89317"E	1719.168	1716.736
st	440	45°41'24.68382	11°03'04.05743"E	1719.516	1717.084
st	441	45°41'24.91930	11°03'04.17163"E	1719.835	1717.403
st	442	45°41'25.18044	11°03'04.23931"E	1720.199	1717.767
st	443	45°41'25.45402	11°03'04.27881"E	1720.535	1718.103
st	444	45°41'25.72562	11°03'04.30899"E	1720.914	1718.482
st	445	45°41'25.98810	11°03'04.34175"E	1721.339	1718.907
st	446	45°41'26.23852	11°03'04.41316"E	1721.756	1719.324
st	447	45°41'26.47763	11°03'04.50599"E	1722.229	1719.797
st	448	45°41'26.70643	11°03'04.61873"E	1722.664	1720.233

Codice punto	Nome punto	Latitudine	Longitudine	Elev.	Quota
st	449	45°41'26.93469	11°03'04.75499"E	1723.069	1720.637
st	450	45°41'27.16047	11°03'04.91217"E	1723.444	1721.013
st	451	45°41'27.29562	11°03'05.02122"E	1723.658	1721.226
sf	452	45°41'28.28903	11°02'51.50244"E	1717.987	1715.555
sf	453	45°41'28.34975	11°02'51.05688"E	1717.546	1715.114
sf	454	45°41'28.39165	11°02'51.10478"E	1717.459	1715.027
sf	455	45°41'28.39048	11°02'51.02237"E	1717.422	1714.990
sf	456	45°41'28.32059	11°02'51.11185"E	1717.440	1715.009
sf	457	45°41'28.32616	11°02'51.47827"E	1717.891	1715.459
sf	458	45°41'28.26667	11°02'51.55353"E	1717.958	1715.526
sf	459	45°41'28.27350	11°02'51.46536"E	1717.924	1715.493
st	460	45°41'21.68889	11°02'59.92621"E	1714.159	1711.727
st	461	45°41'21.83424	11°02'59.66317"E	1714.291	1711.859
st	462	45°41'21.83406	11°02'59.66422"E	1714.307	1711.875
st	463	45°41'21.84199	11°02'59.65128"E	1714.340	1711.908
st	464	45°41'21.91167	11°02'59.53327"E	1714.299	1711.867
st	465	45°41'21.99408	11°02'59.38555"E	1714.208	1711.776
st	466	45°41'22.07248	11°02'59.23930"E	1714.116	1711.685
st	467	45°41'22.16632	11°02'59.06466"E	1714.000	1711.568
st	468	45°41'22.26885	11°02'58.87450"E	1713.869	1711.437
st	469	45°41'22.37161	11°02'58.67876"E	1713.799	1711.368
st	470	45°41'22.47260	11°02'58.48308"E	1713.759	1711.327
st	471	45°41'22.57018	11°02'58.29871"E	1713.743	1711.311
st	472	45°41'22.66045	11°02'58.12309"E	1713.990	1711.558
st	473	45°41'22.74622	11°02'57.94782"E	1714.030	1711.599