PIANTA CHIAVE

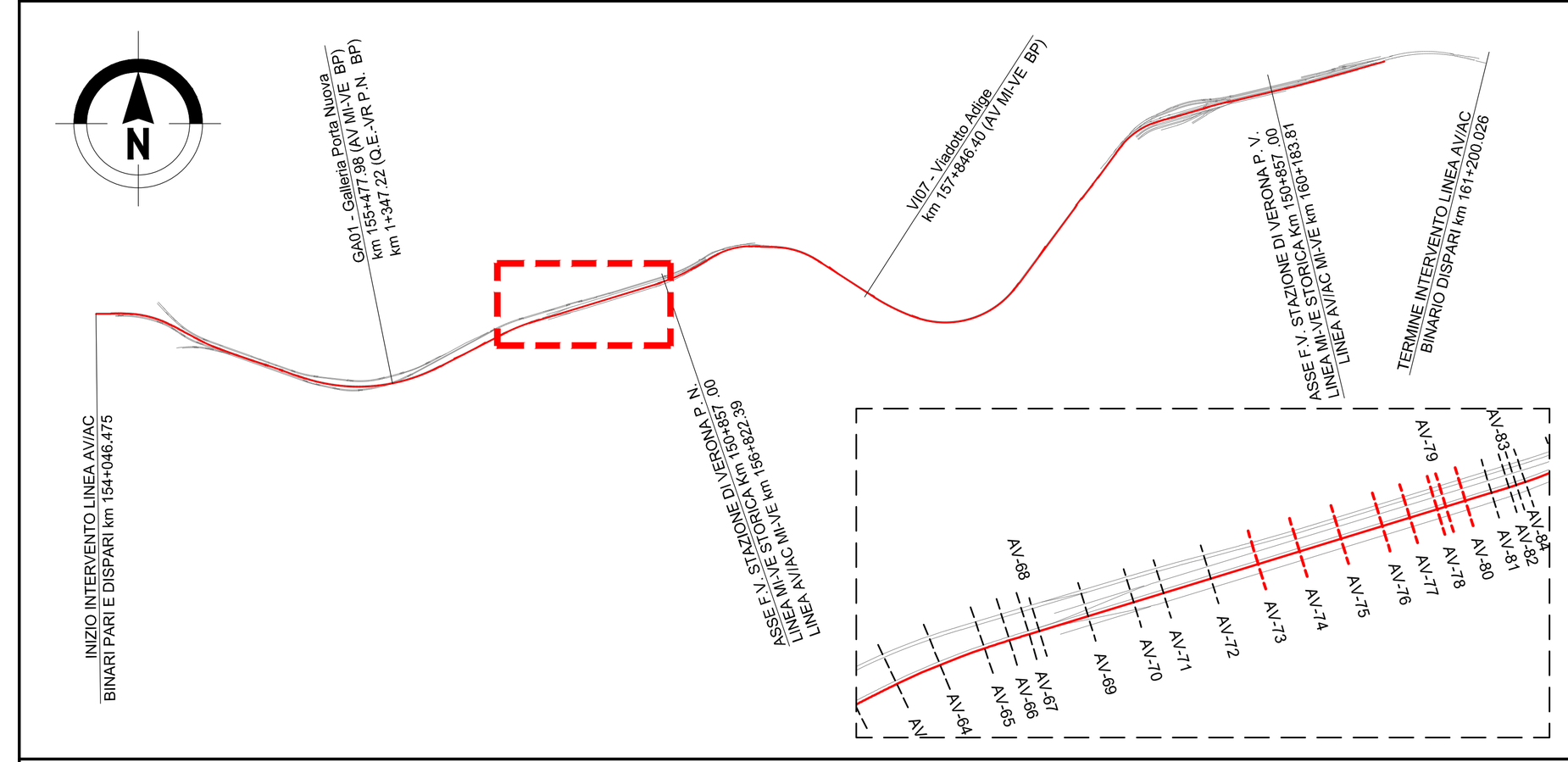

NOTE

1. Tutte le dimensioni sono espresse in m salvo dove diversamente specificato
3. Tutte le quote altimetriche sono espresse in m l.m.m.

PROFILO: AV_EST_PARI
SEZIONE: AV-73
PROGR: 156500.00

C SCAVO BAULETTO DRENA m² 2.40
D SCAVO m² 38.88
I MATERIALE DRENANTE m² 2.40
b SUB-BALLAST m 30.62
c SUPERCOMPATTATO m 30.62

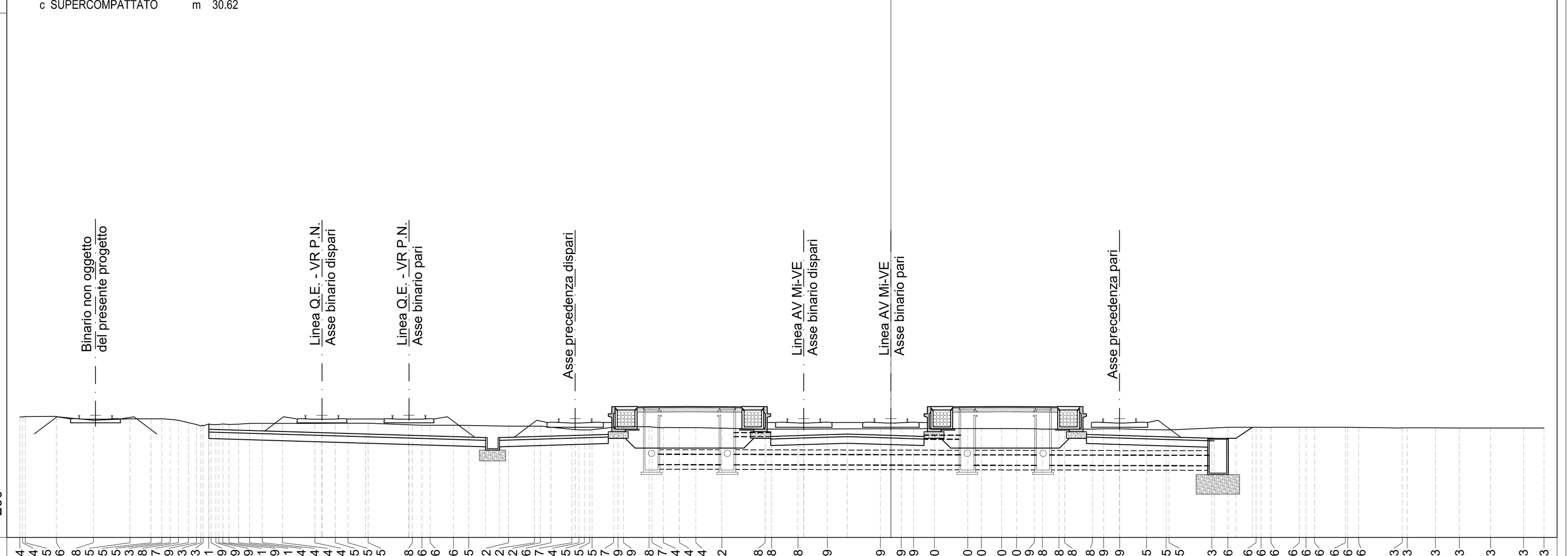

QUOTE TERRENO	67.54 67.54 67.55 67.56 67.38 67.45 67.45 67.45 67.43 67.38 67.27 67.13 67.13 67.21 67.19 67.19 67.19 67.21 67.19 67.21 67.24 67.24 67.24 67.25 67.25 67.25 67.18 67.16 67.16 67.16 67.15 67.12 67.12 67.12 67.06 66.97 66.94 66.95 66.95 67.07 67.09 67.08 67.07 67.04 67.04 67.04 67.02 66.98 66.98 66.98 66.99 66.99 66.99 66.99 67.00 67.00 67.00 67.00 67.00 66.99 66.98 66.98 66.99 66.99 66.95 66.95 66.95 67.03 67.06 67.06 67.06 67.06 67.06 67.06 67.06 67.06 67.03 67.03 67.03 67.03 67.03 67.03 67.03
QUOTE PROGETTO	66.97 66.81 66.75 66.69 66.58 66.58 66.69 66.69 66.75 66.69 66.69 66.56 66.56 67.06
DISTANZE PARZIALI PROGETTO	5.19 2.00 2.00 3.52 0.64 3.47 10.50 2.00 2.00 10.50 4.35 1.00 0.75
QUOTE PIANO_DEL_FERRO	67.61 67.61 67.46 67.46 67.46 67.46

PROFILO: AV_EST_PARI
SEZIONE: AV-74
PROGR: 156550.00

C SCAVO BAULETTO DRENA m² 2.40
I MATERIALE DRENANTE m² 2.40
b SUB-BALLAST m 25.82
c SUPERCOMPATTATO m 31.69

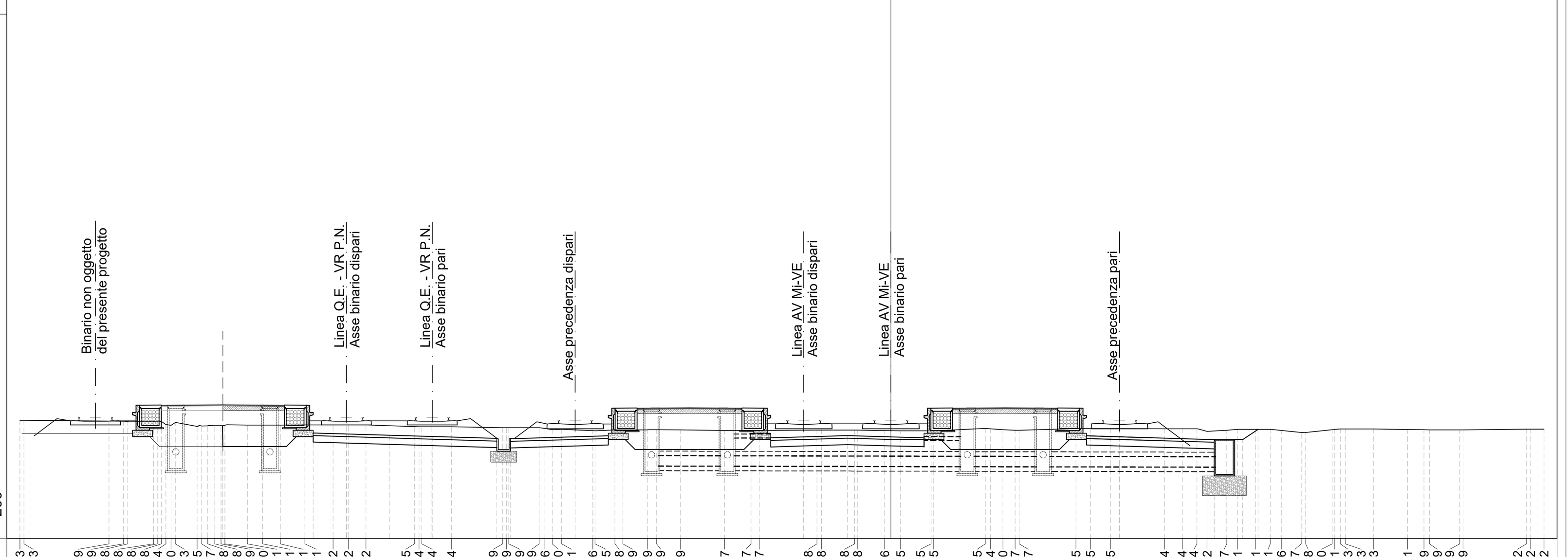

QUOTE TERRENO	67.43 67.43 67.39 67.39 67.38 67.38 67.38 67.24 67.20 67.33 67.15 67.17 67.18 67.18 67.19 67.20 67.21 67.21 67.21 67.21 67.22 67.22 67.22 67.15 67.14 67.14 67.14 67.09 67.09 67.09 67.06 67.00 67.01 66.96 66.95 66.98 66.99 66.99 66.99 66.97 66.97 66.97 66.98 66.98 66.98 66.98 66.96 66.95 66.95 67.05 67.04 67.00 66.97 66.97 67.05 67.05 67.05 67.04 67.04 67.04 66.92 66.97 67.01 67.01 66.96 66.87 66.88 67.00 67.01 67.03 67.03 67.01 66.99 66.99 66.99 67.02 67.02 67.02
QUOTE PROGETTO	67.19 66.85 66.80 66.74 66.69 66.58 66.58 66.67 66.67 66.73 66.67 66.67 66.54 66.54 67.01
DISTANZE PARZIALI PROGETTO	4.17 1.52 1.97 1.97 2.97 0.64 2.96 10.50 2.00 2.00 10.50 4.35 1.30 0.71
QUOTE PIANO_DEL_FERRO	67.57 67.57 67.44 67.44 67.44 67.44

PROFILO: AV_EST_PARI
SEZIONE: AV-75
PROGR: 156600.00

C SCAVO BAULETTO DRENA m² 2.40
D SCAVO m² 37.90
I MATERIALE DRENANTE m² 2.40
b SUB-BALLAST m 29.44
c SUPERCOMPATTATO m 29.44

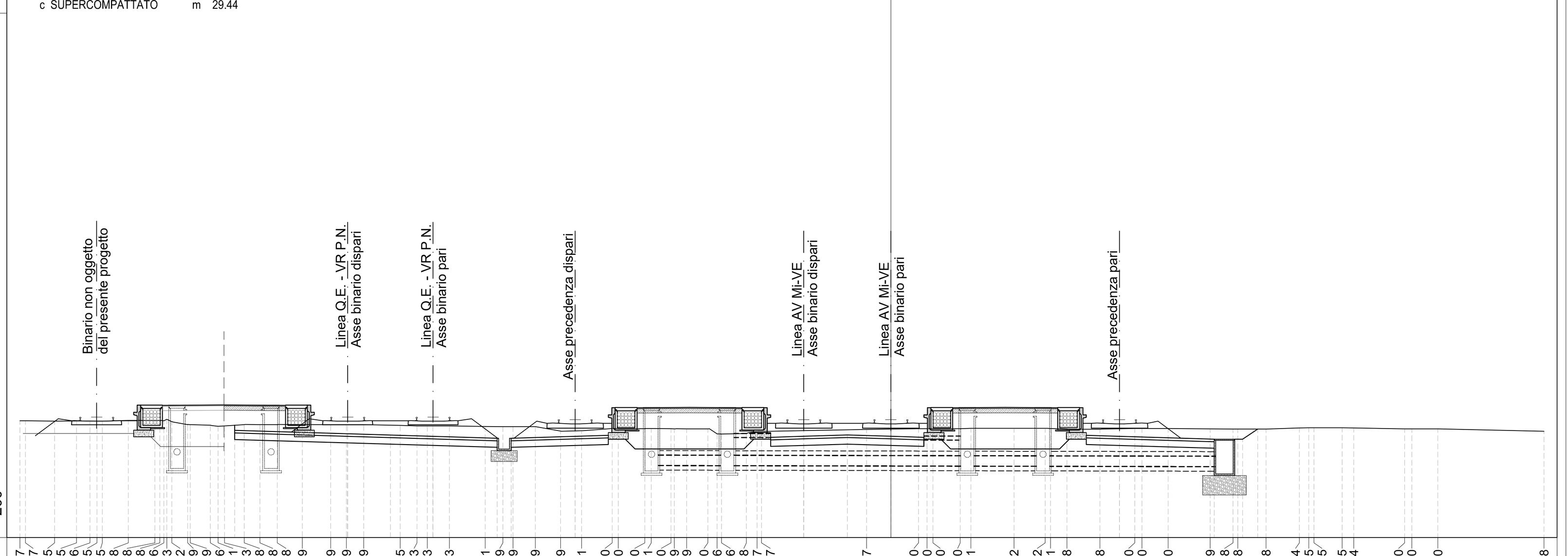

QUOTE TERRENO	67.37 67.37 67.35 67.36 67.35 67.38 67.38 67.36 67.43 67.32 67.19 67.16 67.11 67.13 67.18 67.18 67.19 67.19 67.19 67.19 67.15 67.13 67.13 67.13 67.11 67.09 67.09 67.09 66.89 66.91 67.00 67.00 67.01 67.00 66.99 66.99 67.00 66.99 66.76 66.78 66.87 66.87 66.97 67.00 67.00 67.00 67.01 67.02 67.01 66.98 66.98 67.00 67.00 67.00 66.99 66.98 66.98 66.98 67.04 67.05 67.05 67.04 67.00 67.00 67.00 66.88
QUOTE PROGETTO	66.92 66.77 66.71 66.65 66.56 66.56 66.65 66.65 66.71 66.65 66.65 66.52 66.52 66.98
DISTANZE PARZIALI PROGETTO	5.19 1.96 1.96 2.95 0.64 2.94 10.50 2.00 2.00 10.50 4.35 1.30 0.69
QUOTE PIANO_DEL_FERRO	67.53 67.53 67.42 67.42 67.42 67.42

PROFILO: AV_EST_PARI
SEZIONE: AV-76
PROGR: 156650.00

C SCAVO BAULETTO DRENA m² 2.40
D SCAVO m² 38.02
I MATERIALE DRENANTE m² 2.40
b SUB-BALLAST m 25.83
c SUPERCOMPATTATO m 25.83

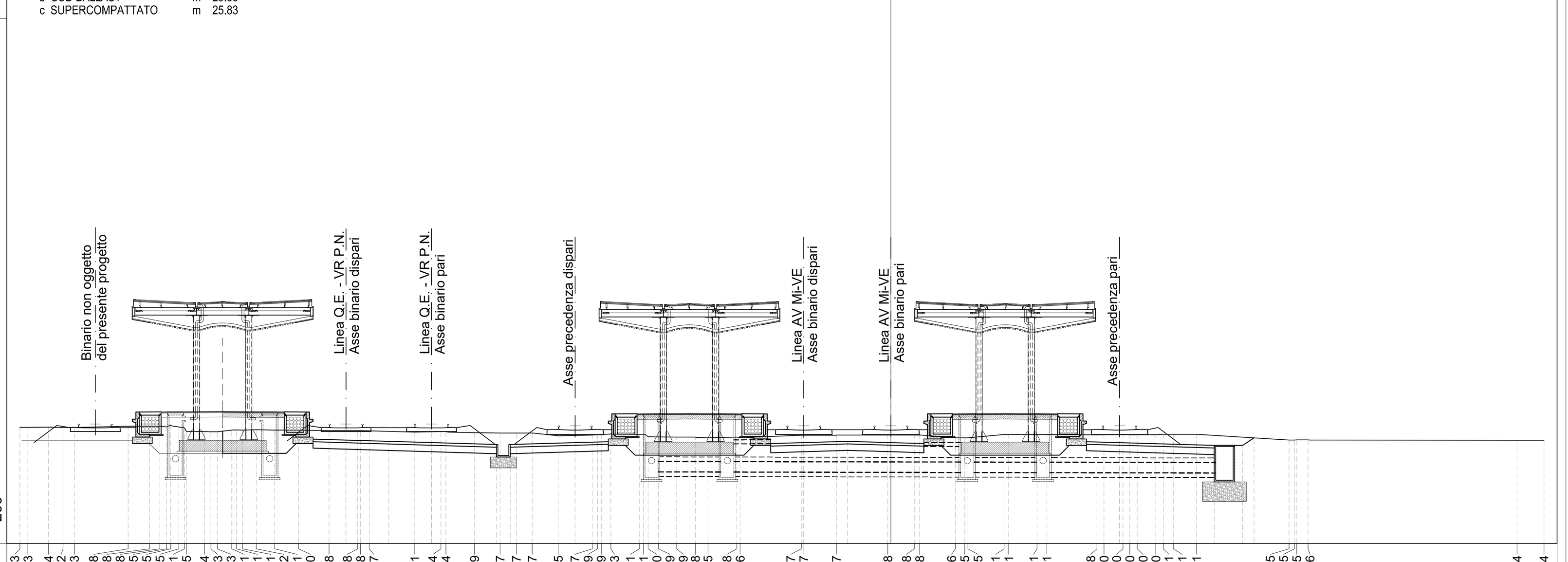

QUOTE TERRENO	67.33 67.33 67.34 67.32 67.33 67.38 67.38 67.38 67.35 67.45 67.35 67.31 67.15 67.14 67.13 67.13 67.21 67.21 67.21 67.22 67.21 67.20 67.18 67.18 67.18 67.17 67.11 67.14 67.14 67.09 67.07 67.07 67.07 66.95 66.97 66.99 66.99 67.03 67.01 66.90 66.89 66.88 66.85 66.88 66.86 66.97 66.97 66.97 66.98 66.98 66.98 66.86 66.85 66.85 67.01 67.01 67.01 66.98 67.00 67.00 67.00 67.00 67.01 67.01 66.75 66.75 66.76 66.74 66.74
QUOTE PROGETTO	66.84 66.75 66.69 66.63 66.54 66.54 66.63 66.63 66.69 66.63 66.63 66.50 66.50 66.85
DISTANZE PARZIALI PROGETTO	5.20 1.96 1.96 2.98 0.64 2.98 10.50 2.00 2.00 10.50 4.35 1.30 0.53
QUOTE PIANO_DEL_FERRO	67.49 67.49 67.40 67.40 67.40 67.40

PROFILO: AV_EST_PARI
SEZIONE: AV-77
PROGR: 156683.00

C SCAVO BAULETTO DRENA m² 2.40
D SCAVO m² 37.91
I MATERIALE DRENANTE m² 2.40
b SUB-BALLAST m 29.56
c SUPERCOMPATTATO m 29.56

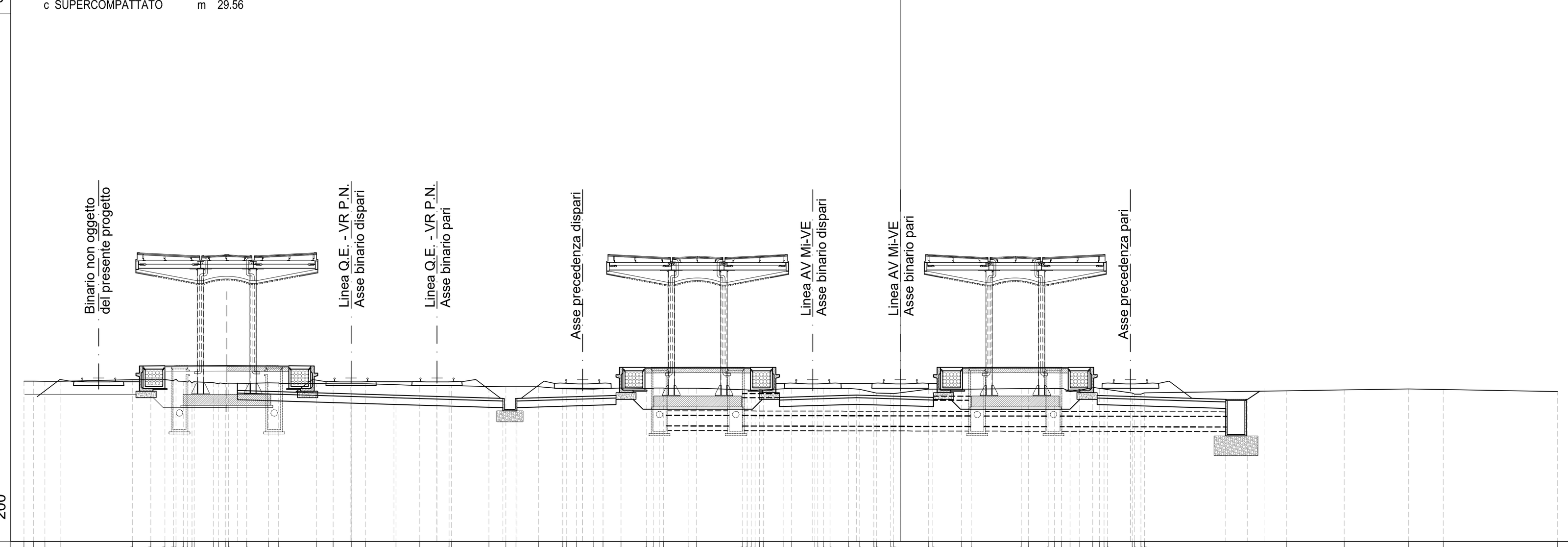

QUOTE TERRENO	67.32 67.32 67.31 67.38 67.38 67.38 67.34 67.41 67.31 67.27 67.23 67.29 67.24 67.20 67.20 67.22 67.21 67.23 67.23 67.21 67.19 67.19 67.19 67.15 67.11 67.13 67.13 67.07 67.06 67.06 67.06 66.97 66.96 66.95 66.97 67.00 66.99 66.99 67.00 67.00 67.00 66.93 66.92 66.89 66.89 66.92 66.92 66.97 66.98 66.98 66.98 66.98 66.98 66.98 66.94 66.80 66.77 66.76 66.75 66.95 66.95 66.95 66.98 66.97 66.98 66.98 66.98 66.83 66.94 67.02 66.99 66.96 66.94 66.77 66.72 66.72 66.78 66.88 66.91 66.96 66.93 66.84
QUOTE PROGETTO	66.89 66.74 66.68 66.62 66.53 66.53 66.62 66.62 66.68 66.62 66.62 66.49 66.49 66.99
DISTANZE PARZIALI PROGETTO	5.20 1.95 1.96 3.01 0.64 3.00 10.50 2.00 2.00 10.50 4.35 1.00 0.75
QUOTE PIANO_DEL_FERRO	67.46 67.46 67.39 67.39 67.39 67.39

PROFILO: AV_EST_PARI
SEZIONE: AV-78
PROGR: 156716.00

C SCAVO BAULETTO DRENA m² 2.40
D SCAVO m² 39.06
I MATERIALE DRENANTE m² 2.40
b SUB-BALLAST m 29.62
c SUPERCOMPATTATO m 29.62

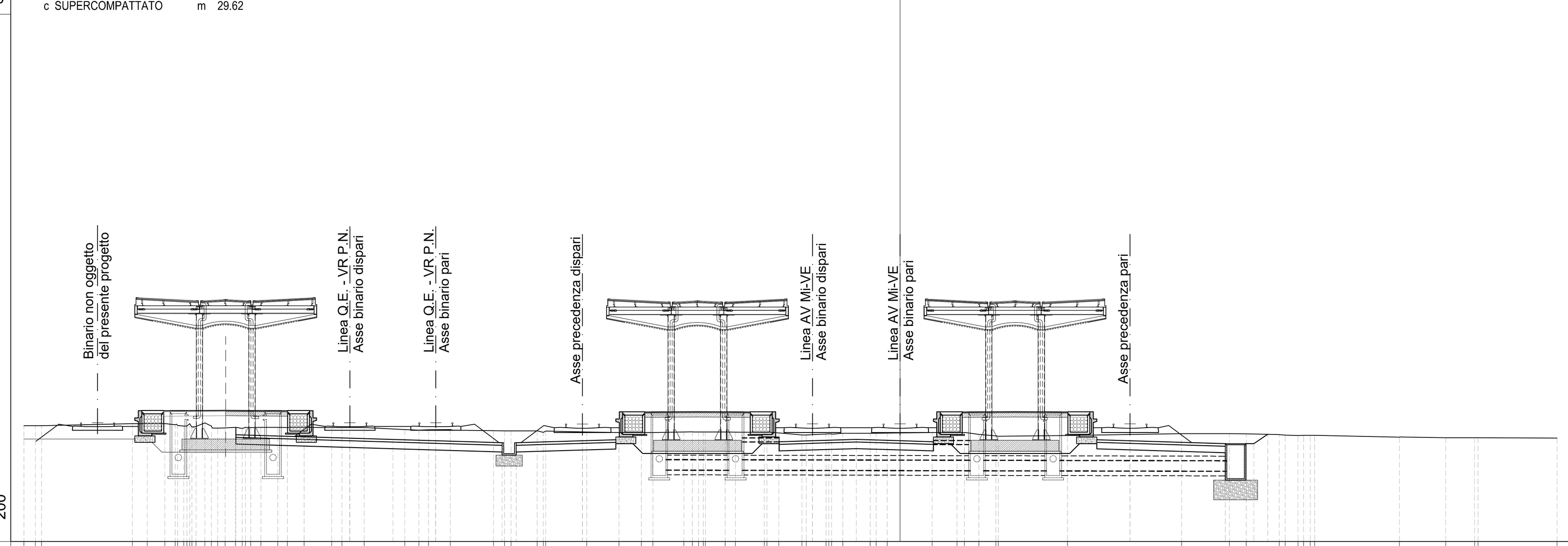

QUOTE TERRENO	67.29 67.29 67.29 67.38 67.38 67.38 67.33 67.30 67.28 67.28 67.39 67.23 67.26 67.42 67.28 67.18 67.19 67.22 67.16 67.21 67.21 67.22 67.22 67.21 67.22 67.21 67.21 67.21 67.11 67.09 67.11 67.11 67.07 67.05 67.05 67.05 66.99 67.05 67.01 66.98 66.98 66.98 67.01 67.02 67.01 67.01 67.01 67.00 66.99 66.99 66.96 66.87 66.86 66.91 66.92 66.92 66.95 66.95 66.95 66.98 66.98 66.98 66.90 66.83 66.81 66.84 66.93 66.93 66.92 66.89 66.86 66.84 66.85 66.85 66.85 66.77 66.75 66.75 66.75 66.73
QUOTE PROGETTO	66.88 66.72 66.66 66.61 66.51 66.51 66.61 66.61 66.67 66.61 66.61 66.48 66.48 66.90
DISTANZE PARZIALI PROGETTO	5.20 1.96 1.96 3.03 0.64 3.03 10.50 2.00 2.00 10.50 4.35 1.30 0.64
QUOTE PIANO_DEL_FERRO	67.43 67.43 67.37 67.37 67.37 67.37

PROFILO: AV_EST_PARI
SEZIONE: AV-79
PROGR: 156726.40

C SCAVO BAULETTO DRENA m² 1.80
D SCAVO m² 2.40
I MATERIALE DRENANTE m² 1.80

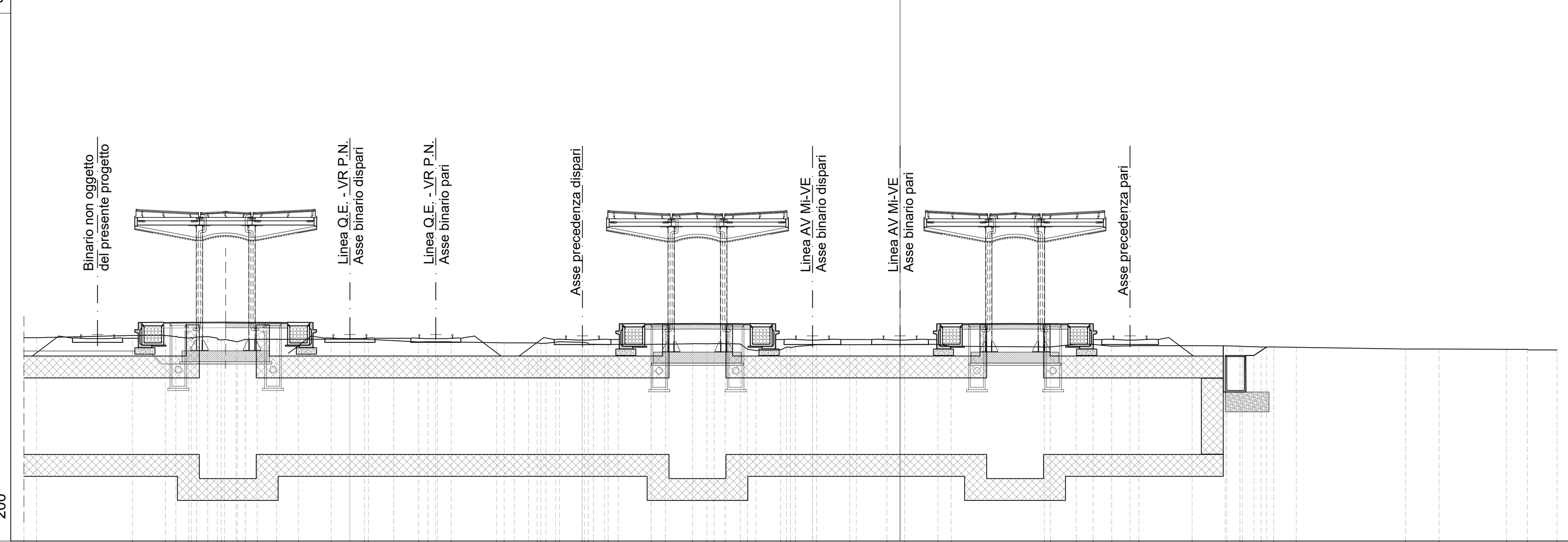

QUOTE TERRENO	67.29 67.29 67.38 67.38 67.33 67.26 67.30 67.31 67.33 67.27 67.19 67.20 67.21 67.21 67.22 67.21 67.22 67.22 67.21 67.09 67.10 67.10 67.06 67.05 67.05 67.03 67.08 67.10 67.08 67.07 67.04 66.99 66.97 66.98 66.99 67.01 67.00 67.01 67.00 66.76 66.70 66.73 66.85 66.88 66.96 66.96 66.97 66.98 66.98 66.90 66.87 66.86 66.99 66.98 66.90 66.92 66.92 66.91 66.90 66.88 66.86 66.86 66.84 66.77 66.77 66.75 66.75 66.73
QUOTE PROGETTO	66.78 66.62 66.56 66.50 66.40 66.40 66.50 66.45 66.45 66.45 66.45 66.47 66.47 66.86
DISTANZE PARZIALI PROGETTO	5.19 2.00 2.00 3.51 0.64 3.48 9.49 2.00 2.00 10.50 4.35 1.30 0.59
QUOTE PIANO_DEL_FERRO	67.43 67.43 67.37 67.37 67.37

PROFILO: AV_EST_PARI
SEZIONE: AV-80
PROGR: 156750.00

C SCAVO BAULETTO DRENA m² 1.60
D SCAVO m² 39.28
I MATERIALE DRENANTE m² 1.60
b SUB-BALLAST m 29.73
c SUPERCOMPATTATO m 29.70

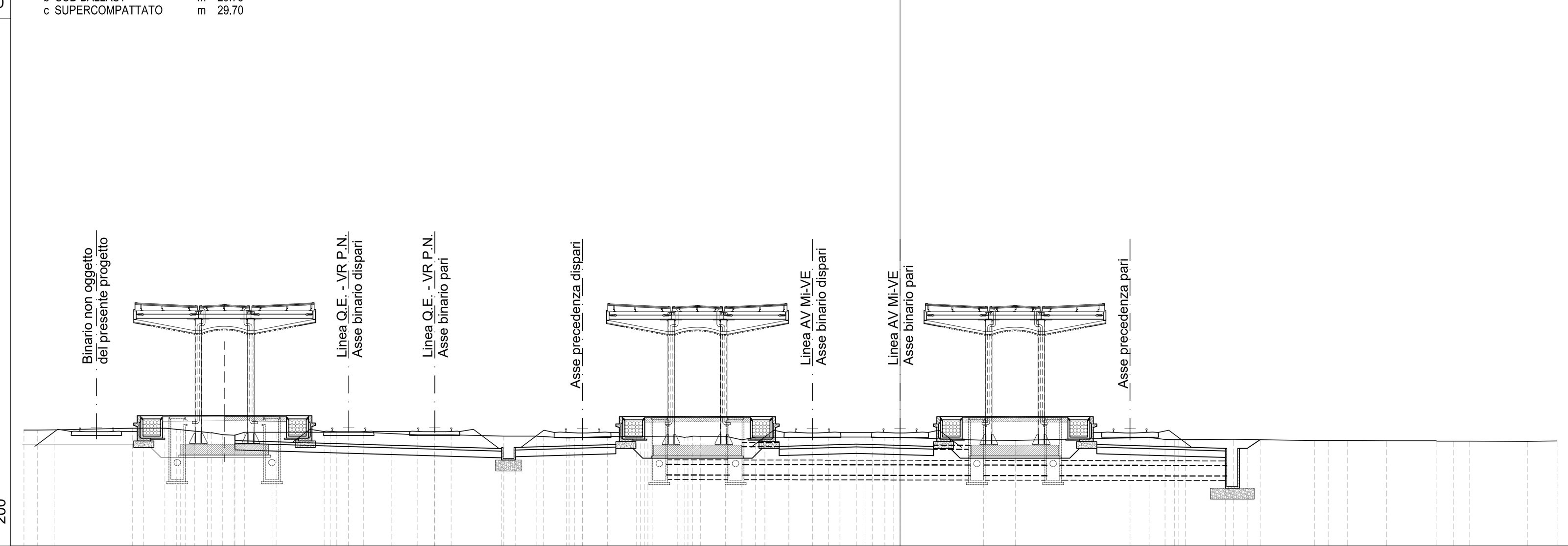

QUOTE TERRENO	67.30 67.30 67.31 67.39 67.39 67.39 67.33 67.31 67.29 67.25 67.19 67.17 67.09 67.07 67.20 67.20 67.20 67.20 67.20 67.20 67.20 67.20 67.08 67.08 67.02 67.02 67.00 66.94 66.94 66.95 67.00 67.00 67.01 67.01 67.02 66.96 66.98 67.01 66.85 66.97 66.97 66.98 66.98 66.98 66.98 66.95 66.97 66.83 66.83 66.96 66.87 66.85 66.85 66.85 66.87 66.82 66.82 66.82 66.81 66.81 66.79 66.79 66.78 66.80
QUOTE PROGETTO	66.82 66.66 66.60 66.54 66.45 66.50 66.59 66.59 66.65 66.59 66.59 66.46 66.46 66.86
DISTANZE PARZIALI PROGETTO	5.19 1.96 1.96 3.06 0.64 3.05 10.50 2.00 2.00 10.50 4.35 1.00 0.59
QUOTE PIANO_DEL_FERRO	67.40 67.40 67.36 67.36 67.36 67.36

---

0 4 8 12 16 20m
SCALA A0 1:200

COMMITTENTE: RFI RETE FERROVIARIA ITALIANA GRUPPO FERROVIE DELLO STATO ITALIANE

PROGETTAZIONE: ITALFERR GRUPPO FERROVIE DELLO STATO ITALIANE

INFRASTRUTTURE FERROVIARIE STRATEGICHE DEFINITE DALLA LEGGE OBIETTIVO N. 443/01 e s.m.i

CUP: J14D20000010001

U.O. PROGETTAZIONE INTEGRATA NORD

PROGETTO DEFINITIVO

LINEA AV/AC MILANO - VENEZIA
LOTTO FUNZIONALE TRATTA AV/AC VERONA-PADOVA

NODO AV/AC DI VERONA: INGRESSO EST

CORPO STRADALE FERROVIARIO

Sezioni trasversali
Linea AV/AC - Tav. 10

SCALA : 1:200

COMMESSA	LOTTO	FASE	ENTE	TIPO DOC.	OPERA/DISCIPLINA	PROGR.	REV.
IN1A	20	D	26	W9	CS0000	010	A

Revis.	Descrizione	Redatto	Data	Verificato	Data	Approvato	Data	Autorizzato / Data
A	Emissione Esecutiva	V. Reale	Gen. 2022	M. Rigo	Gen. 2022	C. Mazzocchi	Gen. 2022	A. Perego Gen. 2022

File: IN1A20D26W9CS0000010A.DWG | n. Elab.: