PROFILO: AV_EST_PARI

SEZIONE: AV-145

PROGR: 158885.98

A SCOTICO m² 9.47
C SCAVO BAULETTO DRENA m² 1.12
D SCAVO m² 2.67
H RILEVATO m² 71.28
I MATERIALE DRENANTE m² 1.12
b SUB-BALLAST m 12.70
c SUPERCOMPATTATO m 12.89
d VEGETALE m 10.39

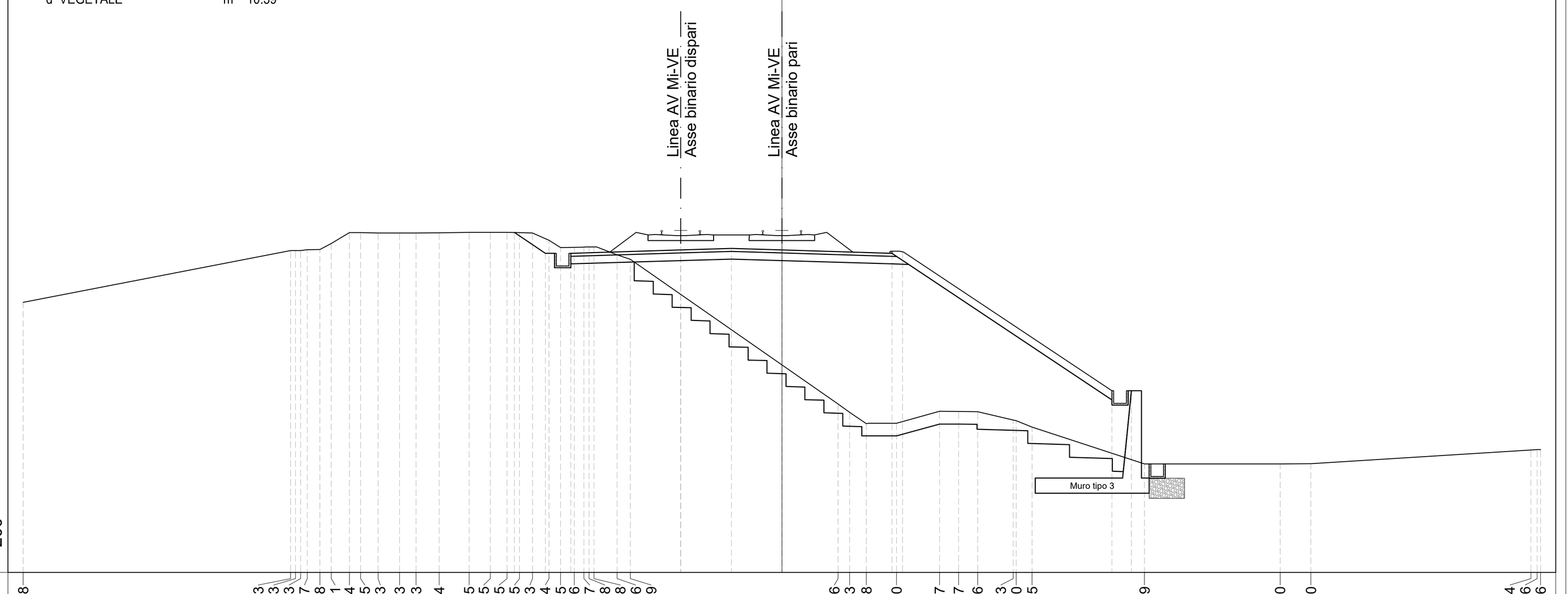

QUOTE TERRENO	56.68 58.73 58.73 58.77 58.78 59.01 59.44 59.45 59.43 59.43 59.43 59.44 59.45 59.45 59.45 59.45 59.43 59.14 58.85 58.86 58.87 58.88 58.88 58.56 58.39 52.66 52.33 51.88 51.90 52.37 52.37 52.36 52.03 52.00 51.75 50.29 50.30 50.30 50.84 50.86 50.86
QUOTE PROGETTO	59.45 58.63 58.63 58.76 58.82 58.76 58.63 58.71 53.19 53.19
DISTANZE PARZIALI PROGETTO	1.23 1.00 4.35 2.00 2.00 4.35 0.42 8.28 0.77
QUOTE PIANO_DEL_FERRO	59.52 59.52

PROFILO: AV_EST_PARI

SEZIONE: AV-146

PROGR: 158925.00

B GRADONATURA m² 10.67
C SCAVO BAULETTO DRENA m² 1.12
D SCAVO m² 2.82
F RIEMPIMENTO GRADONAT m² 10.67
H RILEVATO m² 63.24
I MATERIALE DRENANTE m² 1.12
b SUB-BALLAST m 12.70
c SUPERCOMPATTATO m 12.89
d VEGETALE m 10.41

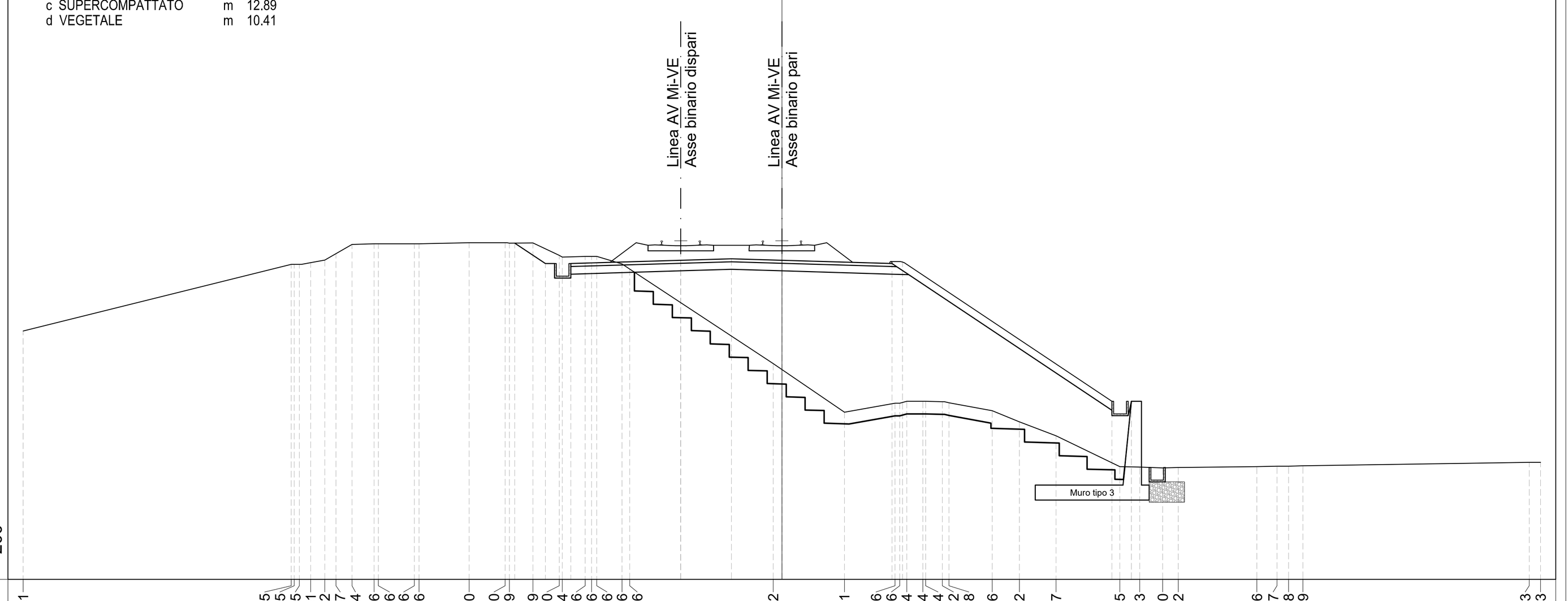

QUOTE TERRENO	55.81 58.45 58.45 58.51 58.62 58.87 59.24 59.26 59.26 59.26 59.26 59.30 59.30 59.29 59.29 58.80 58.74 58.76 58.76 58.46 58.26 54.52 52.61 52.96 52.96 53.04 53.04 53.02 52.98 52.66 52.22 51.67 50.45 50.43 50.40 50.42 50.46 50.47 50.48 50.49 50.63 50.63
QUOTE PROGETTO	59.29 58.48 58.48 58.61 58.67 58.61 58.48 58.56 53.04 53.04
DISTANZE PARZIALI PROGETTO	1.22 1.00 4.35 2.00 2.00 4.35 0.42 8.28 0.77
QUOTE PIANO_DEL_FERRO	59.38 59.38

PROFILO: AV_EST_PARI

SEZIONE: AV-147

PROGR: 158965.00

B GRADONATURA m² 10.20
C SCAVO BAULETTO DRENA m² 1.12
D SCAVO m² 2.46
F RIEMPIMENTO GRADONAT m² 10.20
H RILEVATO m² 59.86
I MATERIALE DRENANTE m² 1.12
b SUB-BALLAST m 12.70
c SUPERCOMPATTATO m 12.89
d VEGETALE m 10.41

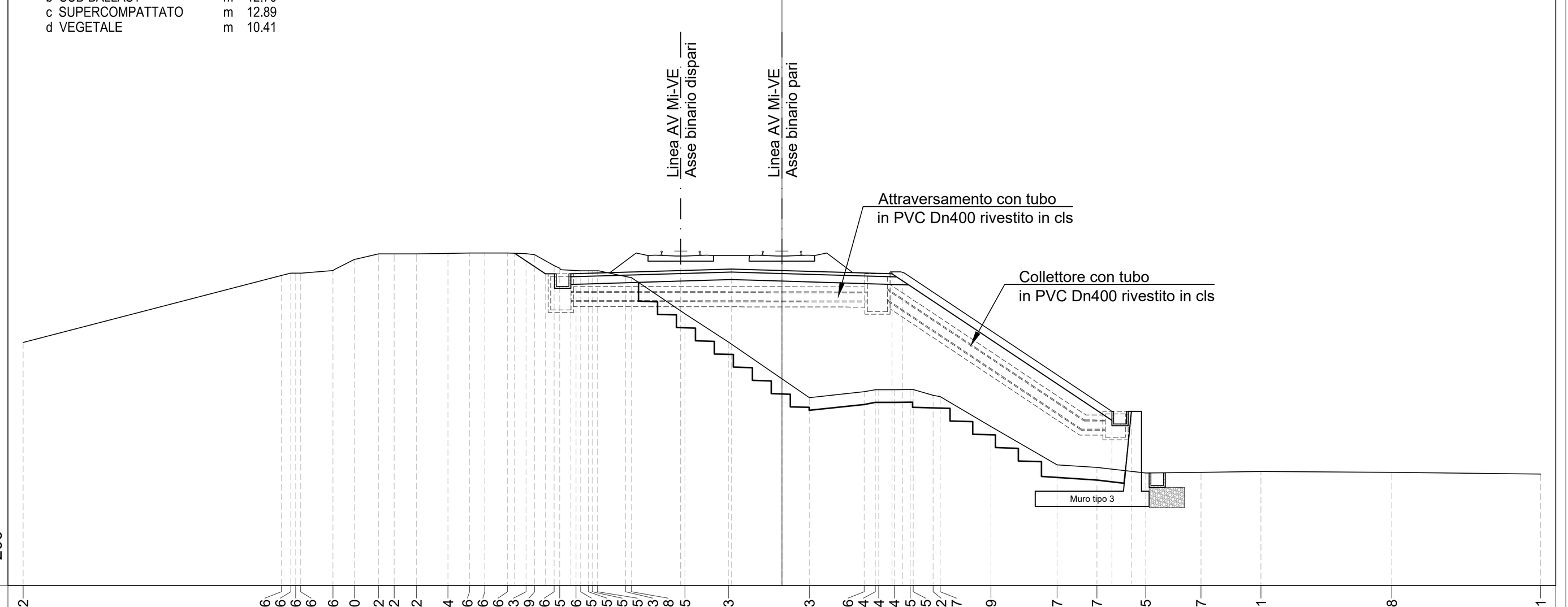

QUOTE TERRENO	55.62 58.26 58.36 58.36 58.36 58.46 58.90 59.12 59.12 59.12 59.14 59.16 59.16 59.13 59.09 58.66 58.55 58.46 58.45 58.45 58.45 58.23 58.18 56.75 55.63 53.43 53.66 53.74 53.74 53.74 53.75 53.52 53.47 52.29 50.77 50.67 50.45 50.47 50.51 50.48 50.41
QUOTE PROGETTO	59.14 58.33 58.33 58.46 58.52 58.46 58.33 58.41 52.89 52.89
DISTANZE PARZIALI PROGETTO	1.22 1.00 4.35 2.00 2.00 4.35 0.42 8.28 0.77
QUOTE PIANO_DEL_FERRO	59.23 59.23

PROFILO: AV_EST_PARI

SEZIONE: AV-148

PROGR: 159004.93

B GRADONATURA m² 9.24
C SCAVO BAULETTO DRENA m² 1.12
D SCAVO m² 2.74
F RIEMPIMENTO GRADONAT m² 9.24
H RILEVATO m² 52.51
I MATERIALE DRENANTE m² 1.12
b SUB-BALLAST m 12.70
c SUPERCOMPATTATO m 12.89
d VEGETALE m 10.41

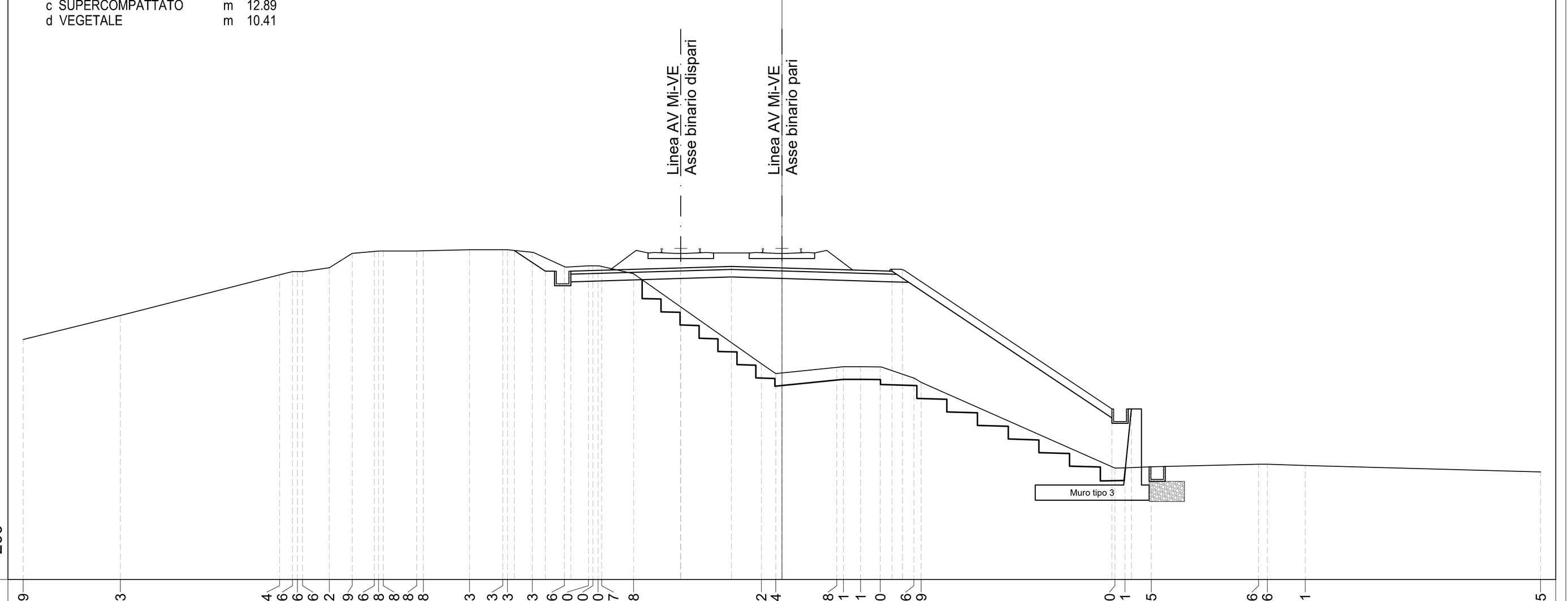

QUOTE TERRENO	55.49 56.43 58.04 58.16 58.16 58.16 58.32 58.89 58.96 58.98 58.98 58.98 58.98 59.03 59.03 59.03 58.93 58.36 58.40 58.40 58.40 58.37 58.08 54.52 54.14 54.38 54.41 54.41 54.40 53.96 53.79 50.40 50.41 50.45 50.56 50.56 50.51 50.25
QUOTE PROGETTO	59.00 58.18 58.18 58.31 58.37 58.31 58.18 58.26 52.74 52.74
DISTANZE PARZIALI PROGETTO	1.23 1.00 4.35 2.00 2.00 4.35 0.42 8.28 0.77
QUOTE PIANO_DEL_FERRO	59.08 59.08

PROFILO: AV_EST_PARI

SEZIONE: AV-149

PROGR: 159022.93

A SCOTICO m² 9.71
C SCAVO BAULETTO DRENA m² 1.12
D SCAVO m² 2.38
H RILEVATO m² 48.68
I MATERIALE DRENANTE m² 1.12
b SUB-BALLAST m 12.70
c SUPERCOMPATTATO m 12.89
d VEGETALE m 10.40

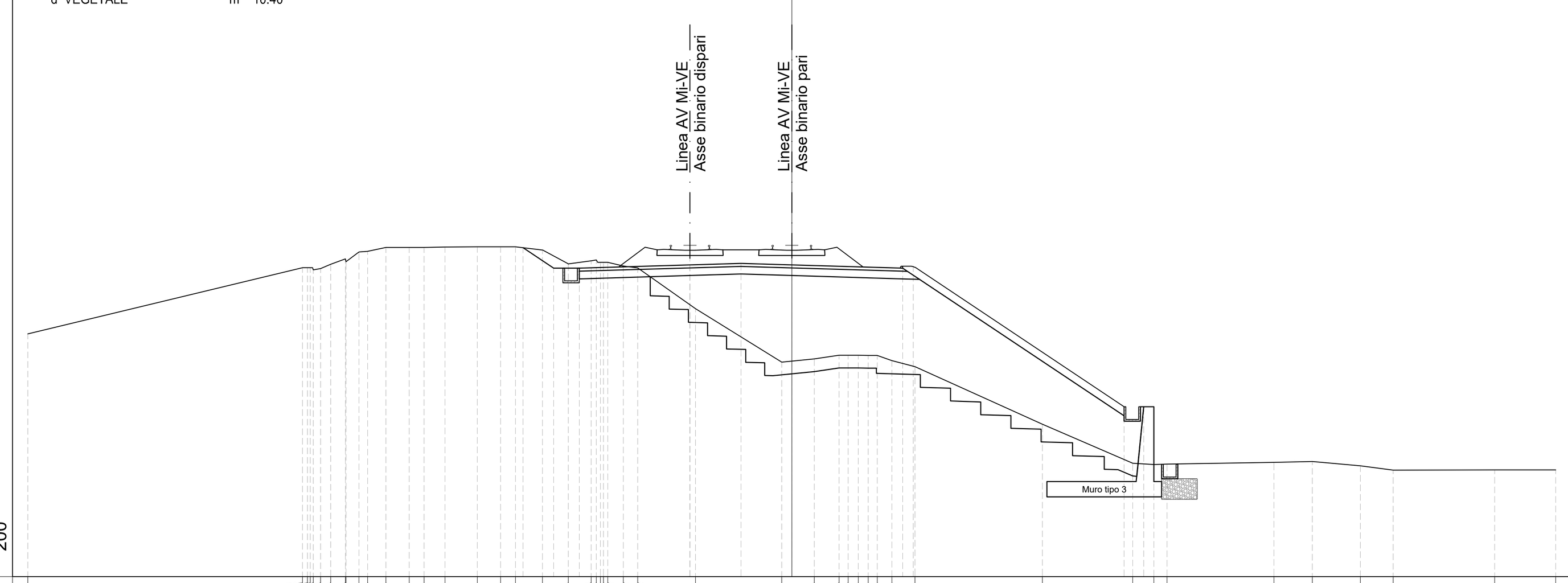

QUOTE TERRENO	55.54 58.13 58.13 58.13 58.05 58.10 58.27 58.48 58.37 58.75 58.78 58.93 58.93 58.93 58.94 58.95 58.95 58.83 58.28 58.40 58.44 58.34 58.34 58.20 58.12 56.52 54.42 54.55 54.70 54.70 54.69 54.68 54.49 54.25 51.99 50.45 50.40 50.42 50.49 50.52 50.35 50.18 50.19 50.19
QUOTE PROGETTO	58.92 58.11 58.11 58.24 58.30 58.24 58.11 58.19 52.67 52.67
DISTANZE PARZIALI PROGETTO	1.20 1.00 4.35 2.00 2.00 4.35 0.42 8.28 0.77
QUOTE PIANO_DEL_FERRO	59.01 59.01

PROFILO: AV_EST_PARI

SEZIONE: AV-150

PROGR: 159050.00

B GRADONATURA m² 9.59
C SCAVO BAULETTO DRENA m² 1.12
D SCAVO m² 3.00
F RIEMPIMENTO GRADONAT m² 9.59
H RILEVATO m² 43.87
I MATERIALE DRENANTE m² 1.12
b SUB-BALLAST m 12.70
c SUPERCOMPATTATO m 12.89
d VEGETALE m 10.41

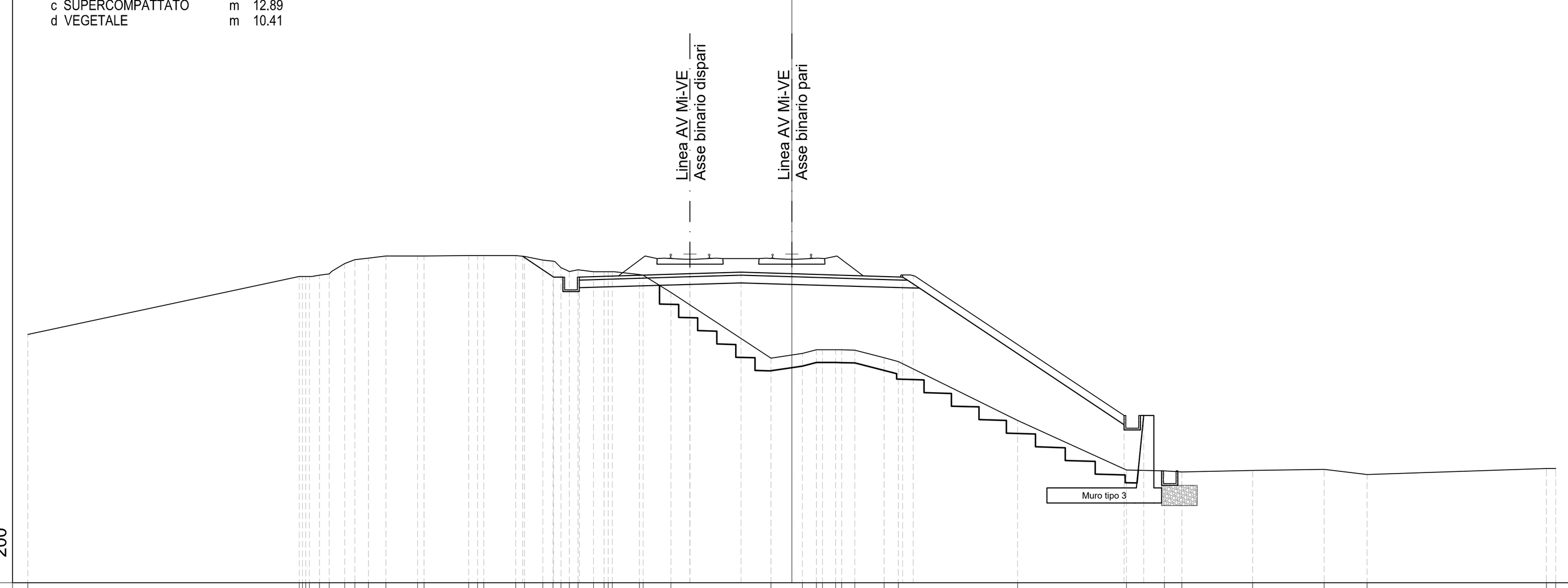

QUOTE TERRENO	55.76 58.03 58.03 58.03 58.03 58.09 58.14 58.54 58.69 58.76 58.84 58.84 58.84 58.86 58.86 58.86 58.86 58.82 58.68 58.63 58.38 58.23 58.29 58.22 58.22 58.22 58.22 58.11 58.08 57.41 54.83 55.01 55.16 55.16 55.15 55.14 54.84 54.69 52.38 50.43 50.40 50.35 50.41 50.45 50.25 50.49 50.49
QUOTE PROGETTO	58.83 58.01 58.01 58.14 58.20 58.14 58.01 58.09 52.57 52.57
DISTANZE PARZIALI PROGETTO	1.22 1.00 4.35 2.00 2.00 4.35 0.42 8.28 0.77
QUOTE PIANO_DEL_FERRO	58.91 58.91

PROFILO: AV_EST_PARI

SEZIONE: AV-151

PROGR: 159073.81

B GRADONATURA m² 10.24
C SCAVO BAULETTO DRENA m² 1.12
D SCAVO m² 2.77
F RIEMPIMENTO GRADONAT m² 10.24
H RILEVATO m² 41.03
I MATERIALE DRENANTE m² 1.12
b SUB-BALLAST m 12.70
c SUPERCOMPATTATO m 12.89
d VEGETALE m 10.46

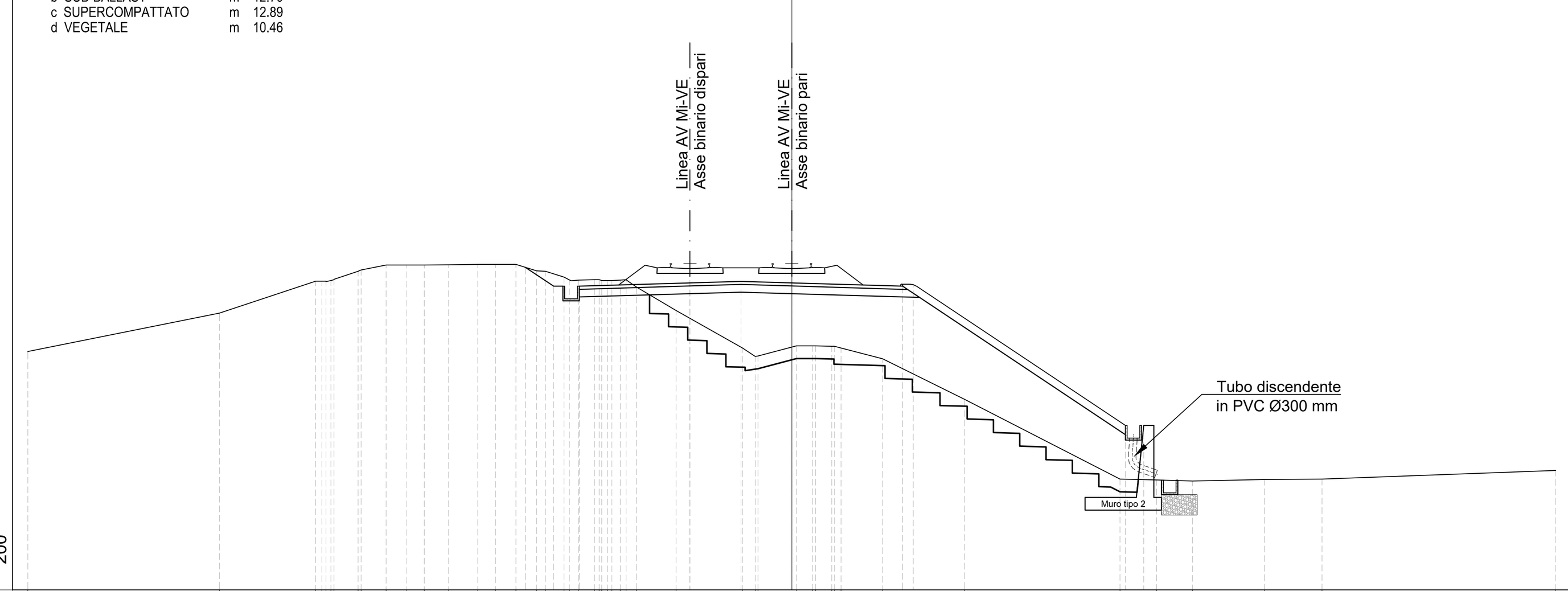

QUOTE TERRENO	55.35 56.86 58.12 58.12 58.12 58.14 58.18 58.51 58.56 58.76 58.76 58.76 58.77 58.78 58.78 58.78 58.53 58.51 58.28 58.17 58.16 58.18 58.18 58.18 58.14 58.14 58.16 58.18 57.89 56.97 55.49 55.16 55.18 55.58 55.58 55.58 55.57 55.56 55.50 55.07 53.48 50.35 50.31 50.27 50.33 50.34 50.69
QUOTE PROGETTO	58.66 57.92 57.92 58.05 58.11 58.05 57.92 58.00 52.45 52.45
DISTANZE PARZIALI PROGETTO	1.11 1.00 4.35 2.00 2.00 4.35 0.42 8.32 0.73
QUOTE PIANO_DEL_FERRO	58.82 58.82

PROFILO: AV_EST_PARI

SEZIONE: AV-152

PROGR: 159093.81

B GRADONATURA m² 6.10
D SCAVO m² 2.74
F RIEMPIMENTO GRADONAT m² 6.10
H RILEVATO m² 23.31
b SUB-BALLAST m 12.70
c SUPERCOMPATTATO m 12.89
d VEGETALE m 2.43

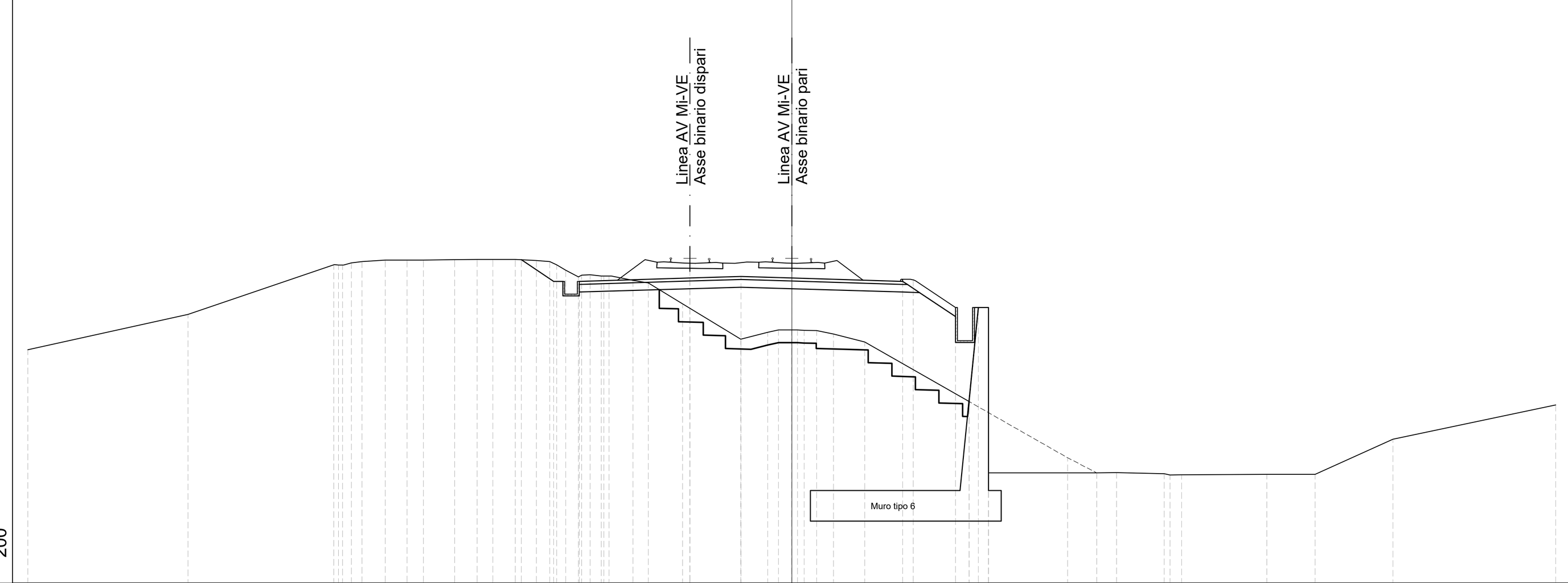

QUOTE TERRENO	55.16 56.54 58.50 58.48 58.57 58.62 58.68 58.68 58.68 58.70 58.71 58.71 58.66 58.62 58.49 58.29 58.02 58.09 58.11 58.05 58.05 57.88 57.79 56.96 55.58 55.85 55.94 55.94 55.94 55.92 55.91 55.78 55.46 53.13 50.33 50.92 50.33 50.33 50.29 50.24 50.25 50.27 50.27 51.64 53.00
QUOTE PROGETTO	58.70 57.85 57.85 57.98 58.04 57.98 57.85 57.93 56.82 56.82 50.33
DISTANZE PARZIALI PROGETTO	1.27 1.00 4.35 2.00 2.00 4.35 0.42 1.66 0.90 0.40
QUOTE PIANO_DEL_FERRO	58.75 58.75

PIANTA CHIAVE

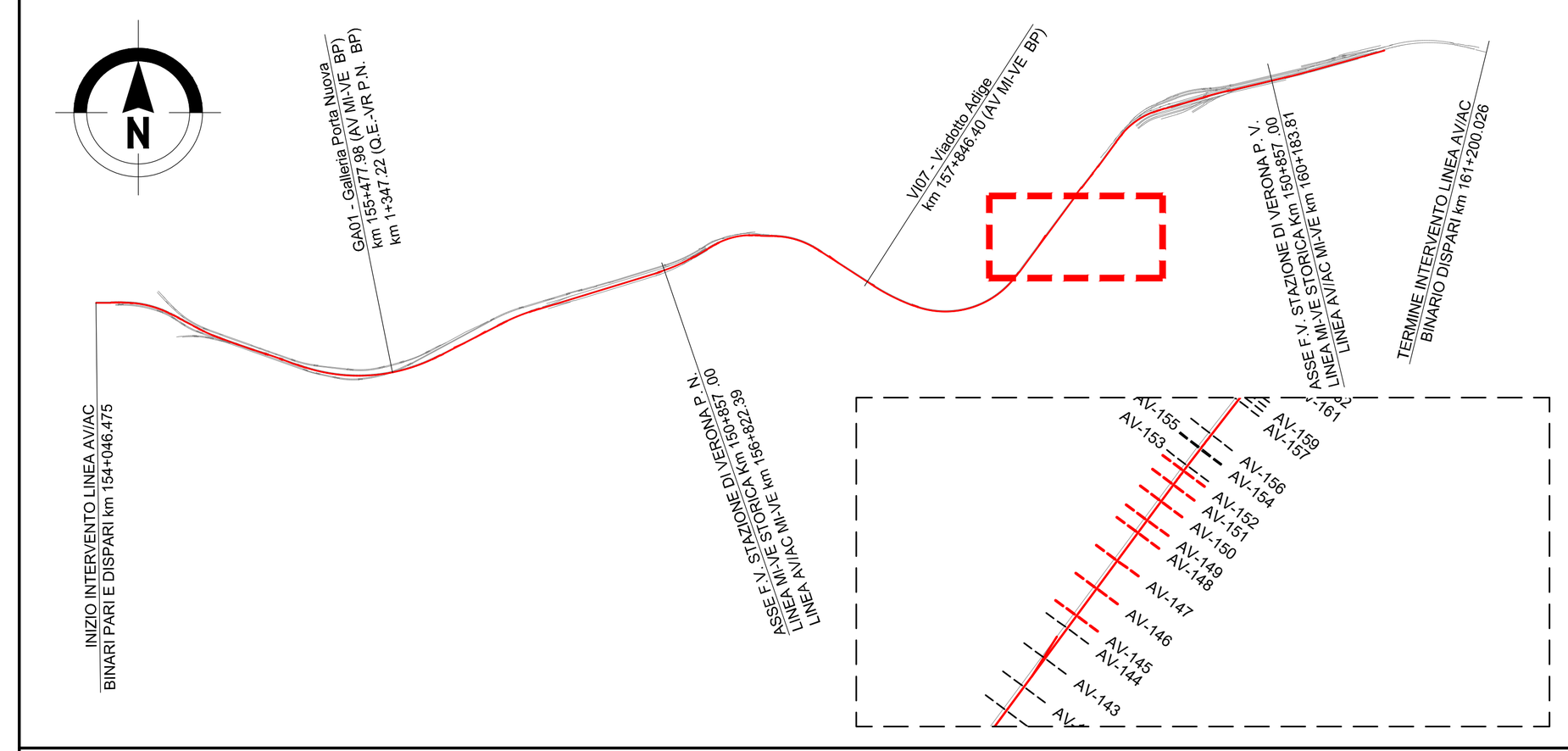

NOTE

1. Tutte le dimensioni sono espresse in m salvo dove diversamente specificato
3. Tutte le quote altimetriche sono espresse in m l.m.m.

0 4 8 12 16 20m
SCALA A0 1:200

COMMITTENTE:

RFI RETE FERROVIARIA ITALIANA
GRUPPO FERROVIE DELLO STATO ITALIANE

PROGETTAZIONE:

ITALFERR
GRUPPO FERROVIE DELLO STATO ITALIANE

INFRASTRUTTURE FERROVIARIE STRATEGICHE DEFINITE DALLA LEGGE OBIETTIVO N. 443/01 e s.m.i

CUP: J14D20000010001

U.O. PROGETTAZIONE INTEGRATA NORD

PROGETTO DEFINITIVO

LINEA AV/AC MILANO - VENEZIA
LOTTO FUNZIONALE TRATTA AV/AC VERONA-PADOVA

NODO AV/AC DI VERONA: INGRESSO EST

CORPO STRADALE FERROVIARIO

Sezioni trasversali
Linea AV/AC - Tav. 19

SCALA : 1:200

COMMESSA	LOTTO	FASE	ENTE	TIPO DOC.	OPERA/DISCIPLINA	PROGR.	REV.
IN1A	20	D	26	W9	CS0000	019	A

Revis.	Descrizione	Redatto	Data	Verificato	Data	Approvato	Data	Autorizzato / Data
A	Emissione Esecutiva	V. Reale	Gen. 2022	M. Rigo	Gen. 2022	C. Mazzocchi	Gen. 2022	A. Perego Gen. 2022

File: IN1A20D26W9CS0000019A.DWG

n. Elab.: