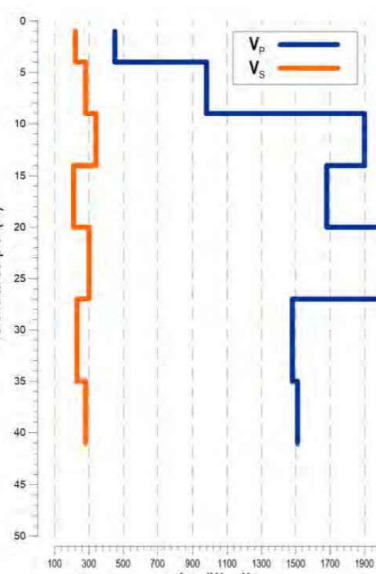
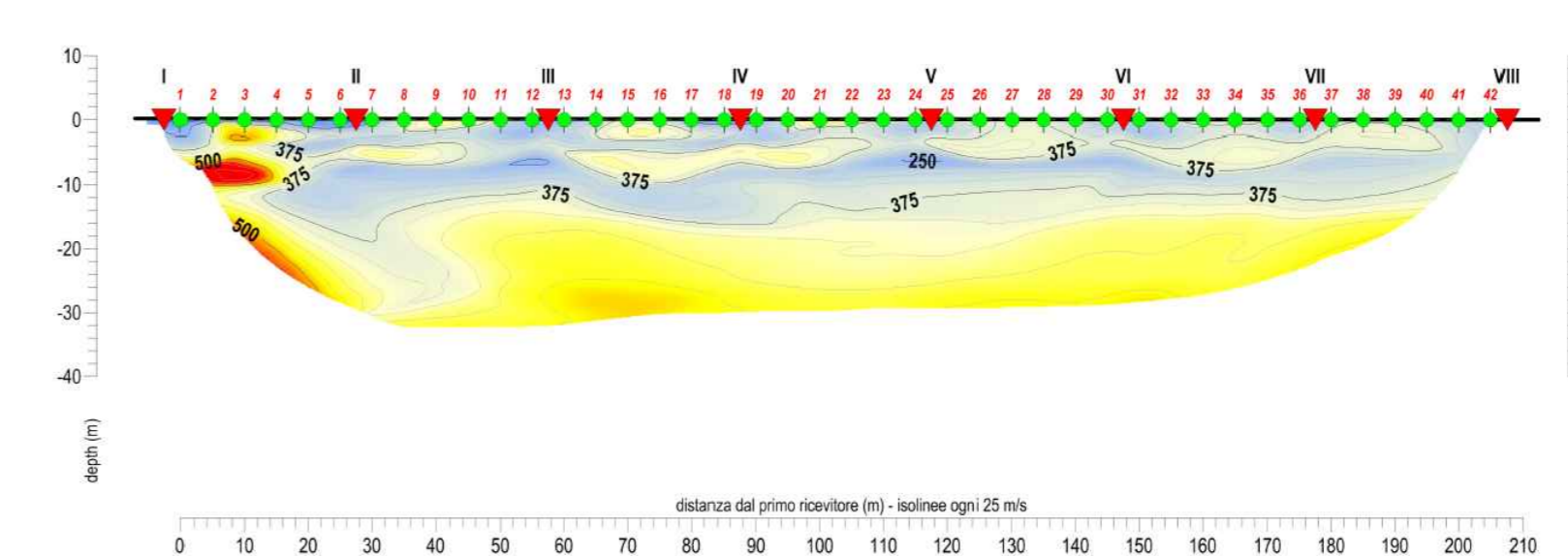


BH07-DH



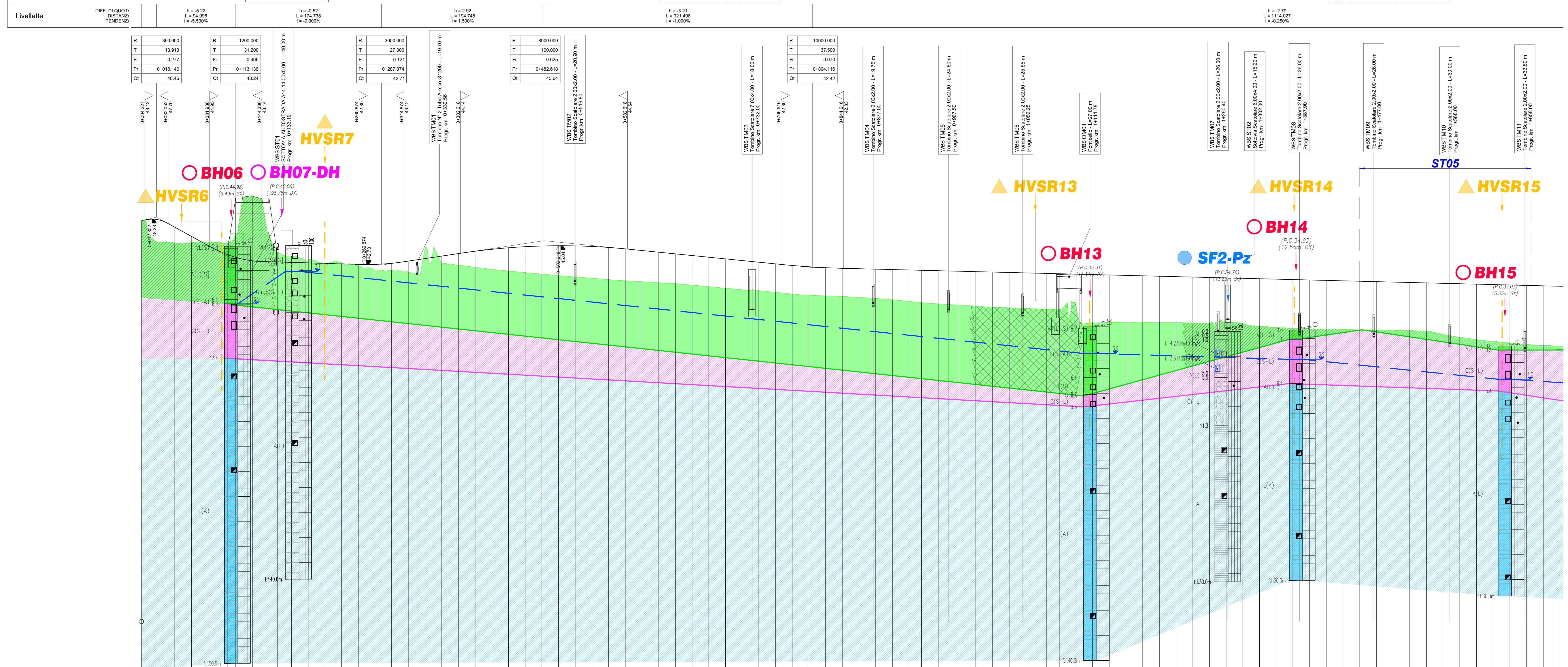
ST05



SIMBOLOGIA RAPPRESENTAZIONE SONDAGGI

Legend for borehole symbols and soil classification. Includes symbols for BH, ST, and HVSR, and a table for soil types (Classe fondamentale, Classe intermedia, etc.).

Provincia: TERAMO, Comune: NOTARESCO, Provincia: TERAMO, Comune: ROSETO DEGLI ABRUZZI



LEGENDA: Symbols for continuous boreholes, piezometers, HVSR, and seismic lines. Also includes soil unit descriptions (Unità 1, 2, 3) and ground level.

Table with 7 columns: Unità geotecnica, gamma, c', phi', cu, Ed, Eu, k. Rows include Rilievato, Strato 1, Strato 2, Strato 3.

Table with 17 columns (N° Sezione) and 10 rows (Distanze Parziali, Distanze Progressive, Quote Progetto, Quote Terreno, Differenza di quota, Etmometriche).

Project information block including logos for Anas, RIFA, AMBERG, ETACONS, and LAND. Contains project name 'S.S.80 - "Raccordo di Teramo"', project type 'PROGETTO DEFINITIVO', and technical details like 'Geotecnica e Sismica' and 'Scala: 1:2000'.