



PROPONENTE:

HEPV17 S.R.L.
via Alto Adige, 160/A - 38121 Trento (TN)
hepv17srl@legalmail.it

MANAGEMENT:

EHM.Solar

EHM.SOLAR S.R.L.
Via della Rena, 20 39100 Bolzano - Italy
tel. +39 0461 1732700
fax. +39 0461 1732799
info@ehm.solar

c.fiscale, p.iva e R.I. 03033000211

NOME COMMESSA:

**CONSTRUZIONE ED ESERCIZIO
IMPIANTO AGROVOLTAICO AVENTE POTENZA
NOMINALE PARI A 40.000 kW E POTENZA MODULI PARI
A 51.176,580 kWp, CON RELATIVO COLLEGAMENTO
ALLA RETE ELETTRICA, SITO IN LATIANO (BR) AL FG.24
PART.N.1-2-6-7-8-9-11-58-59 IMPIANTO SV01**

STATO DI AVANZAMENTO COMMESSA:

PROGETTO DEFINITIVO PER AUTORIZZAZIONE UNICA

CODICE COMMESSA:

HE.19.0024

PROGETTAZIONE INGEGNERISTICA:

Heliopolis

Galleria Passarella, 1 20122 Milano - Italy
tel. +39 02 37905900
via Alto Adige, 160/A 38121 Trento - Italy
tel. +39 0461 1732700
fax. +39 0461 1732799

www.heliopolis.eu
info@heliopolis.eu

c.fiscale, p.iva e R.I. Milano 08345510963



PROGETTISTA:



COLLABORATORE:

STUDI PEDO-AGRONOMICI

Dott. Agr. Matteo Sorrenti

STUDI FAUNISTICI

Dott. Nat. Maria Grazia Fraccalvieri

AMBIENTE IDRAULICA STRUTTURE

Dott. Ing. Orazio Tricarico
Via della Resistenza, 48/B1 - 70125 Bari (BA)
t. +39 080 3219948
info@atechsril.net www.atechsril.net



STUDIO DI CONSULENZA ARCHEOLOGICA

via Piave, 21- 73059 Ugento (LE)
t. 0833 554843
info@archeostudio.com www.archeostudio.com

RILIEVI TOPOGRAFICI


STUDIO TECNICO FATO
via Sele, 16 - 72012 Carovigno (BR)

RILIEVI TOPOGRAFICI E STUDI GEOLOGICI

GEOSECURE Geological & Geophysical Services
Via Tuscolana, 1003 - 00174 Roma (RM) SEDE LEGALE
Via Barcellona, 18 - 86021 Bojano (CB) SEDE OPERATIVA
t.+ 39 0874783120 info@geosecure.it

CONSULENZA LEGALE

STUDIO LEGALE PATRUNO
Via Argiro, 33 Bari
t.f. +39 080 8693336



OGGETTO:

RILIEVI PLANOALTIMETRICI

SCALA:

1:1000

DATA:

OTTOBRE 2021

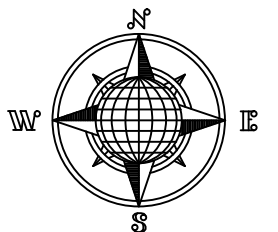
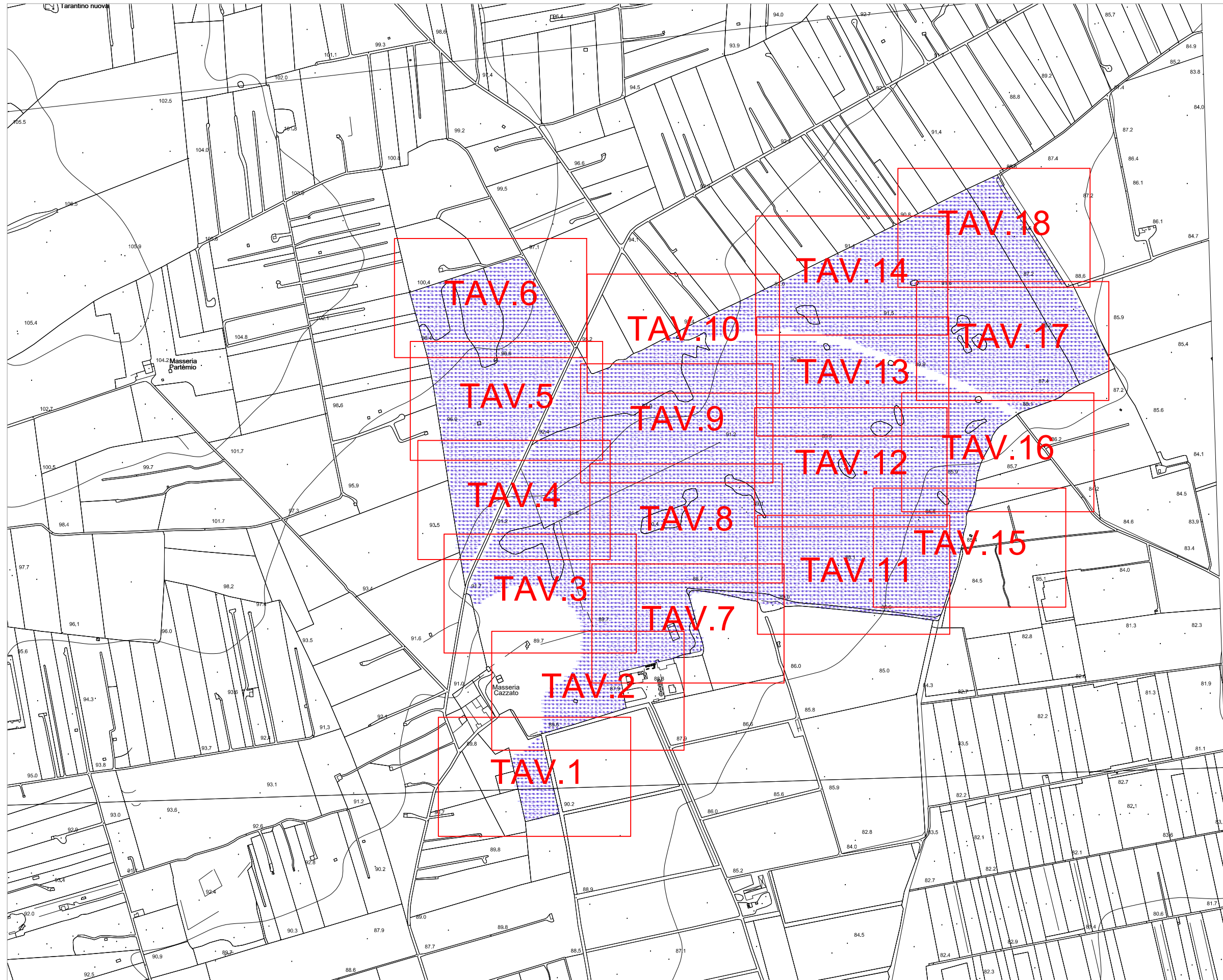
NOME FILE:

NW2WAM0_RilievoPlanoaltimetrico_01

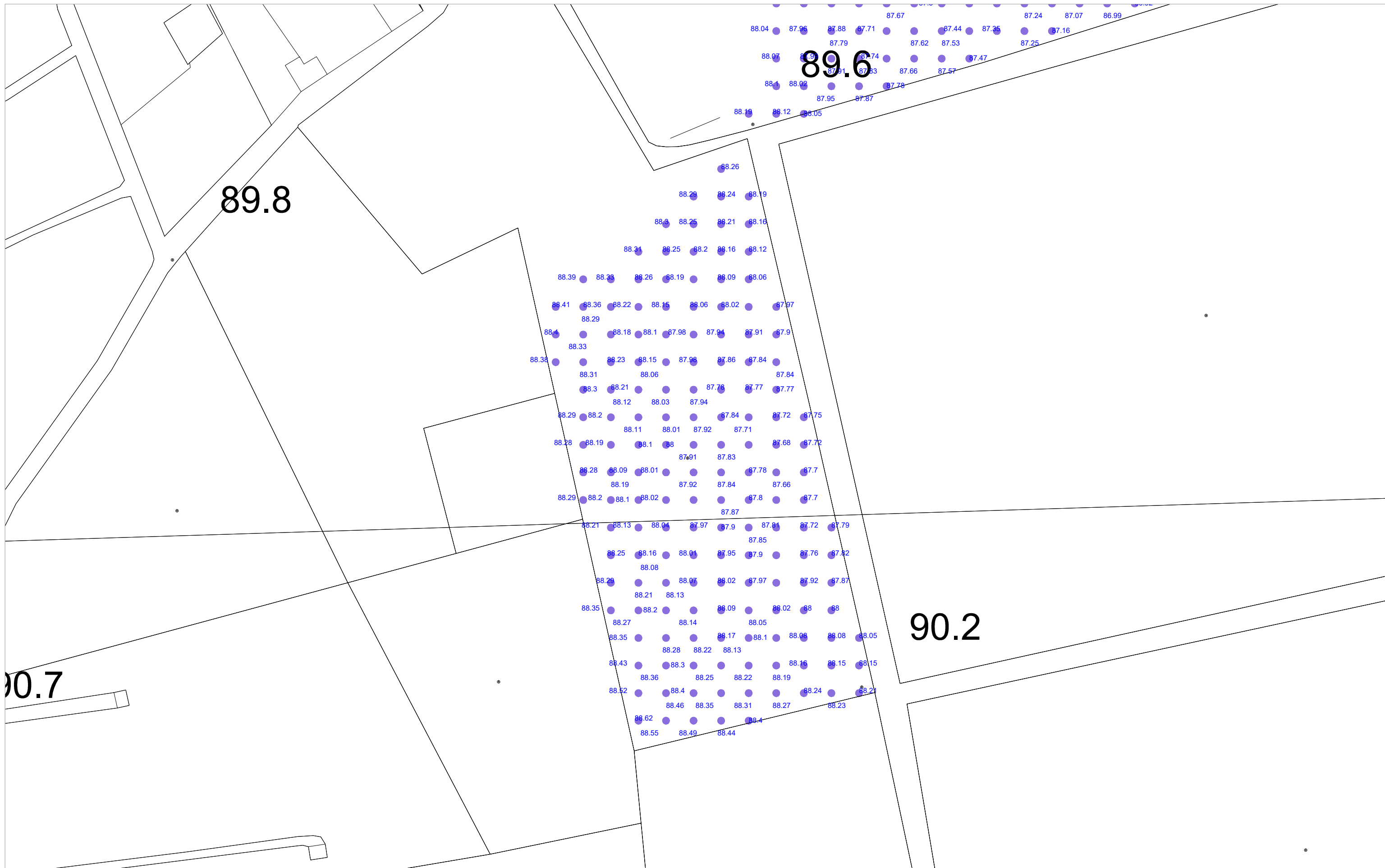
TAVOLA:

DRI.PL01

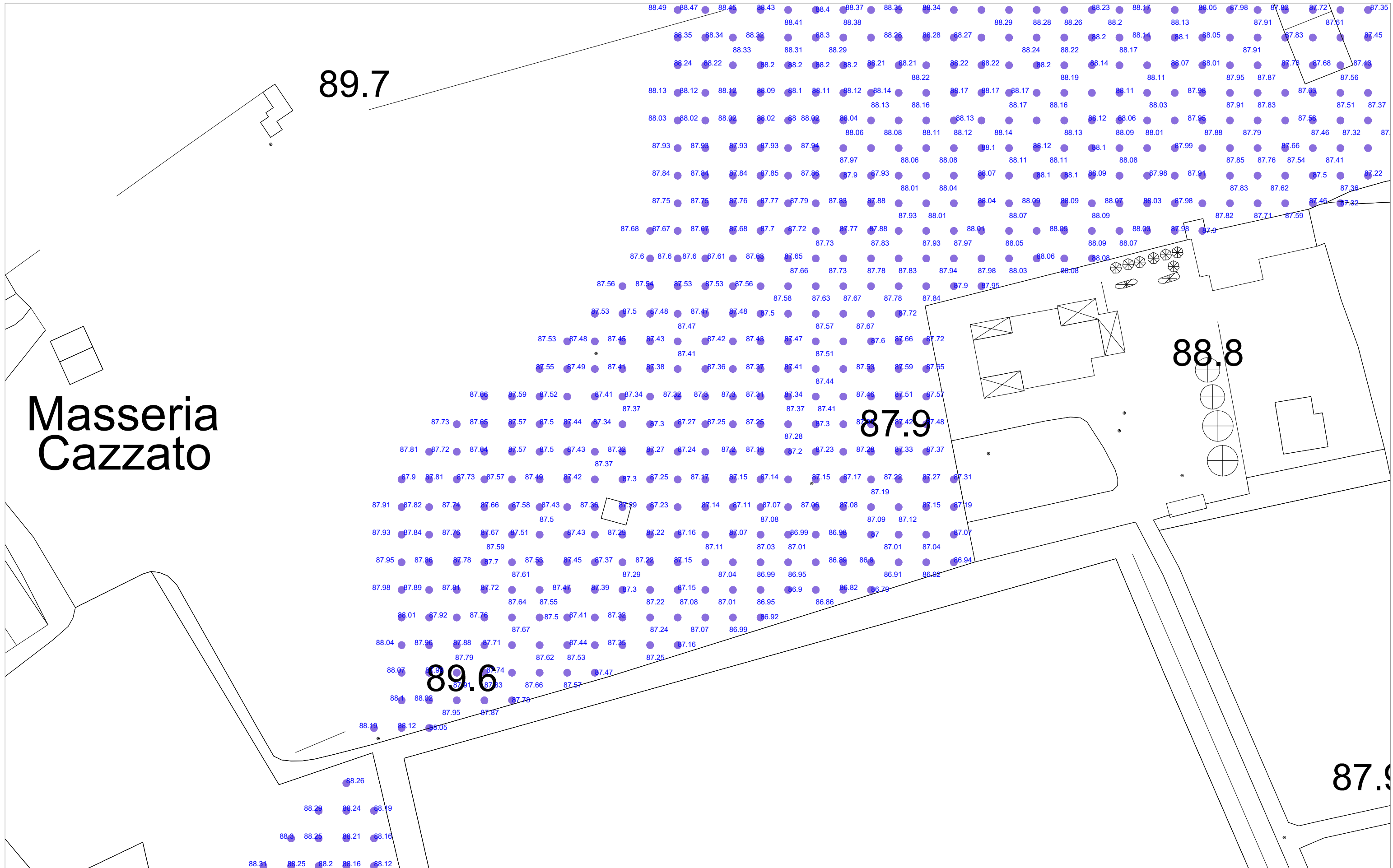
N. REV.	DATA	REVISIONE	ELABORATO	VERIFICATO	VALIDATO
0	10.2021	Emissione	V.Cortese	responsabile commessa A.Albuzzi	direttore tecnico N.Zuech



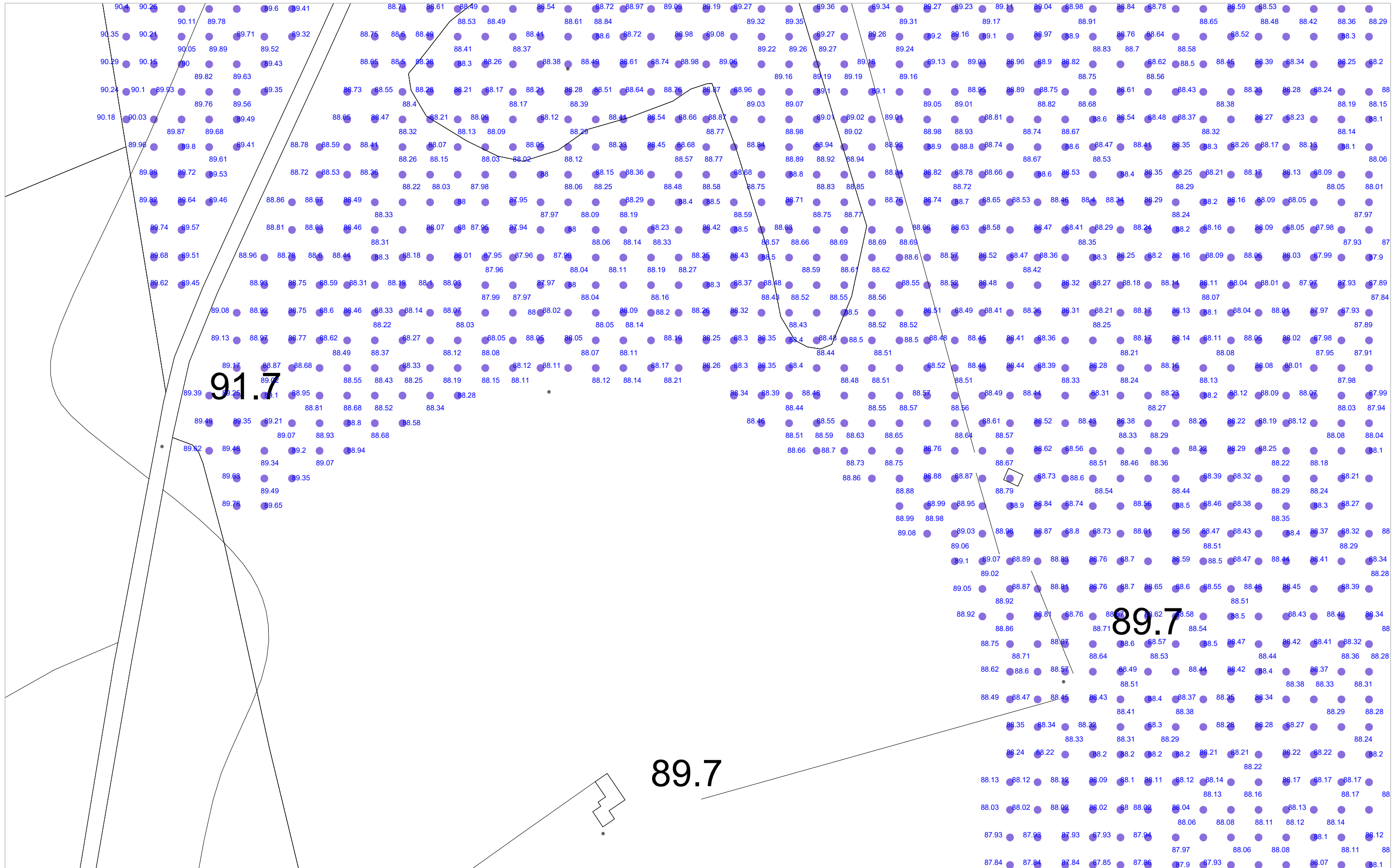
PLANIMETRIA GENERALE 1:1.000



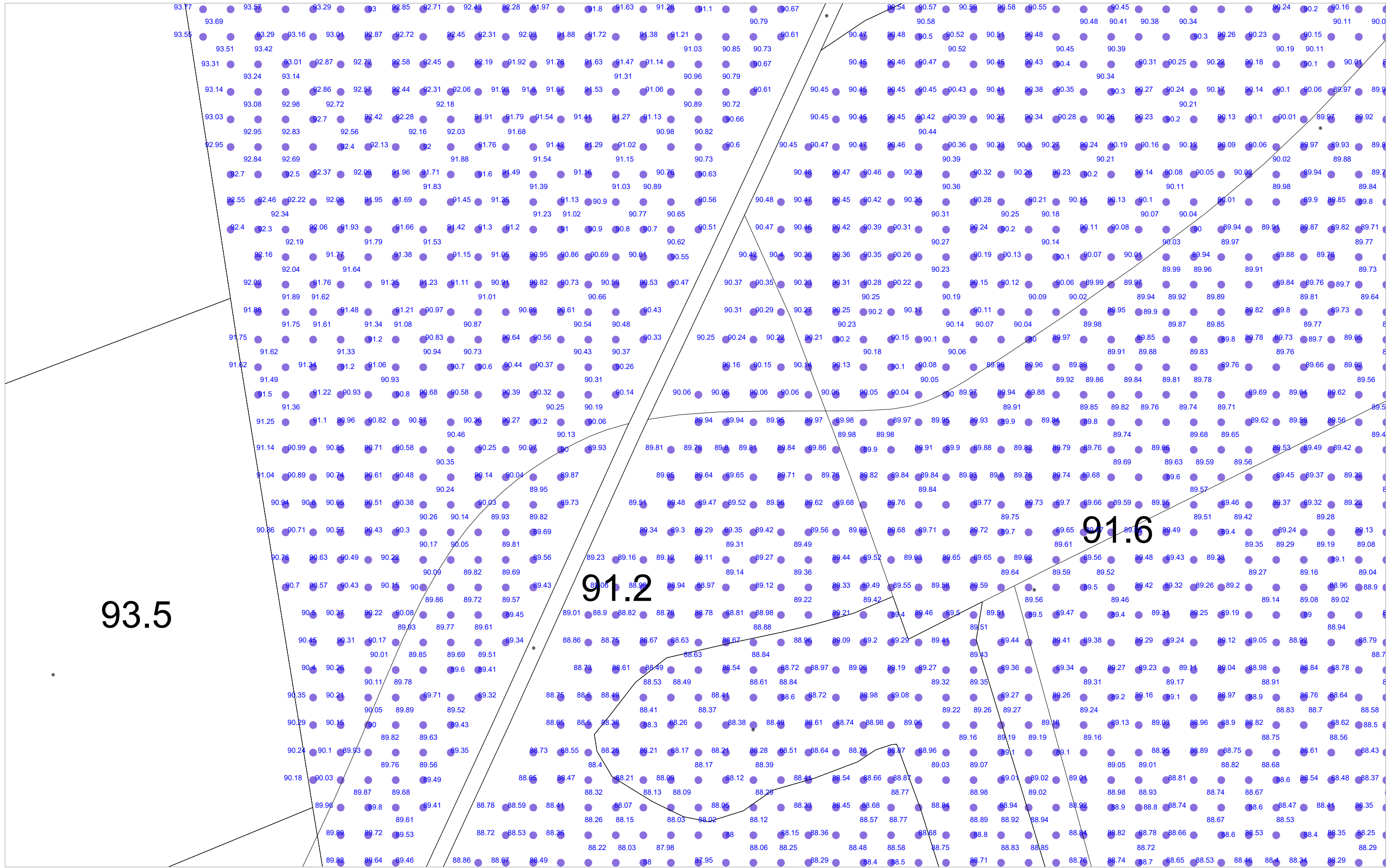
PLANIMETRIA GENERALE 1:1.000



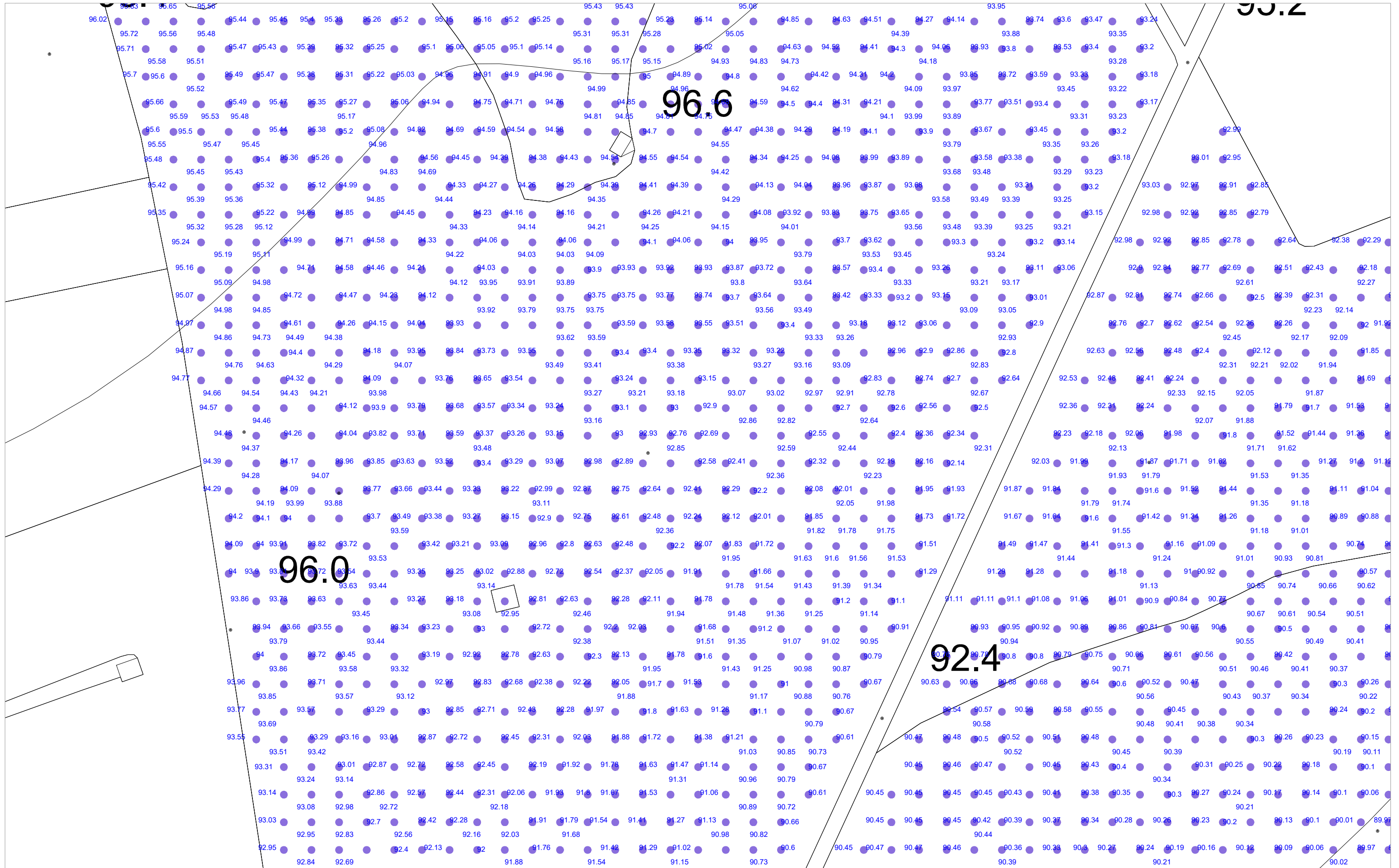
PLANIMETRIA GENERALE 1:1.000



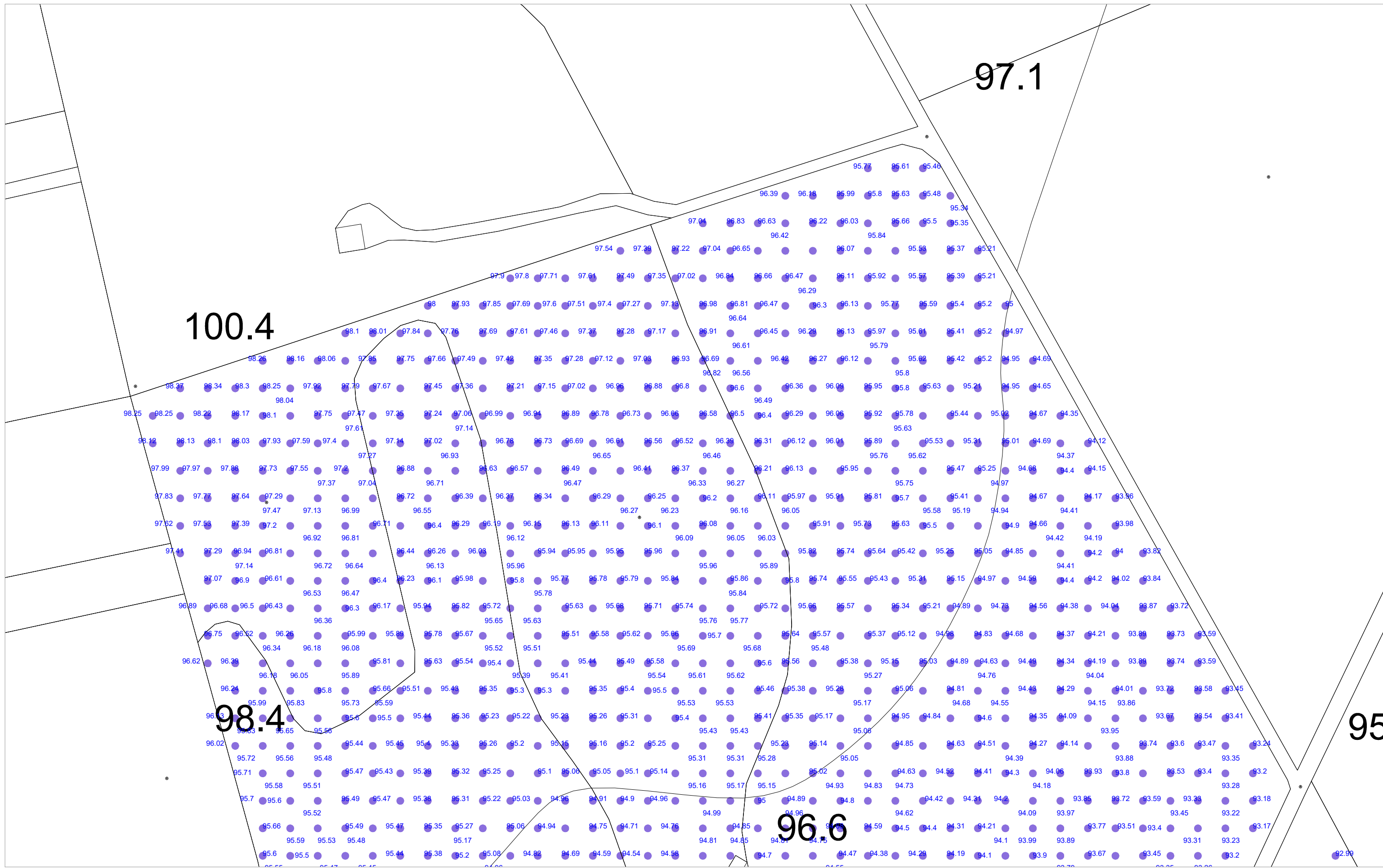
PLANIMETRIA GENERALE 1:1.000



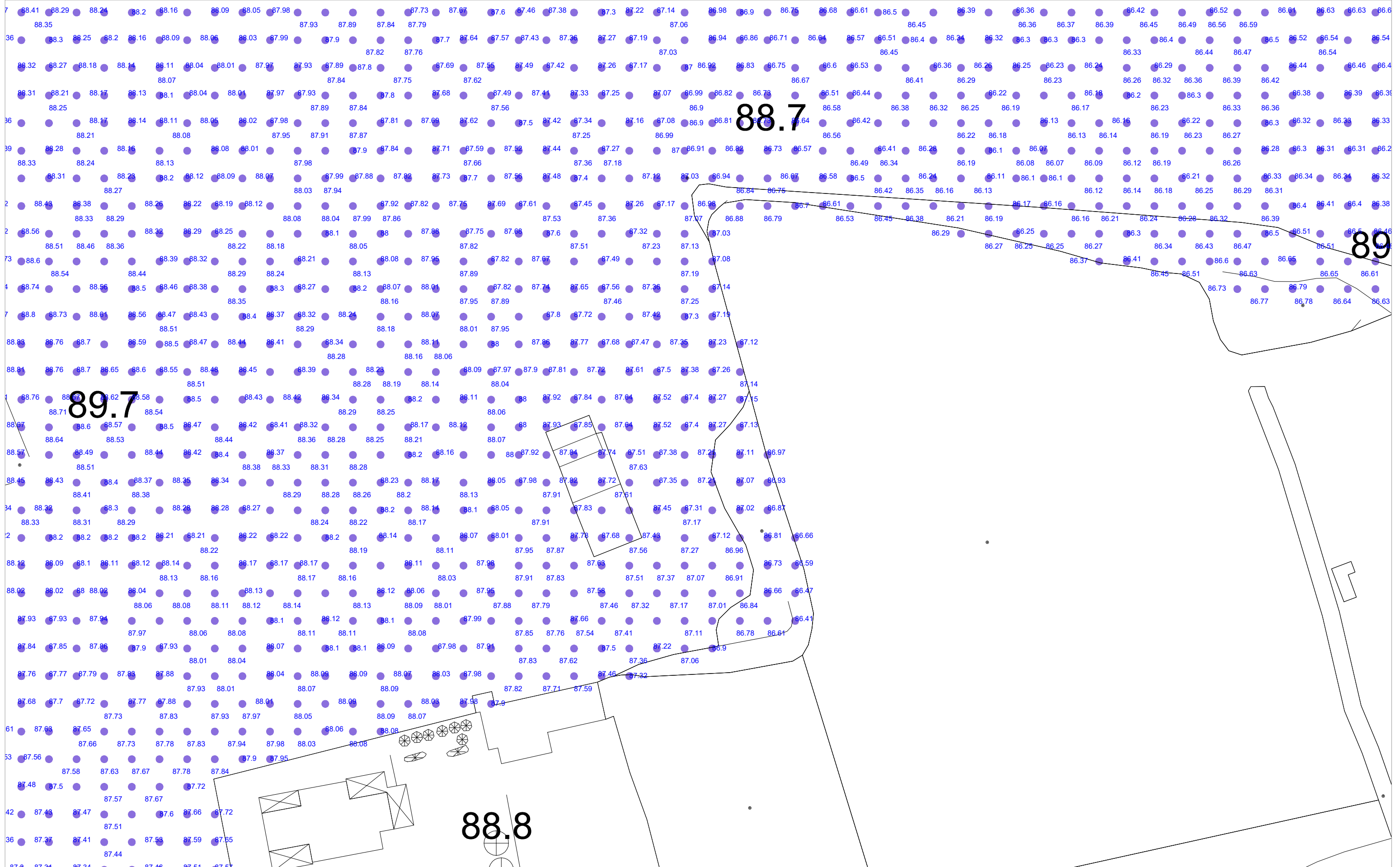
PLANIMETRIA GENERALE 1:1.000



PLANIMETRIA GENERALE 1:1.000



PLANIMETRIA GENERALE 1:1.000



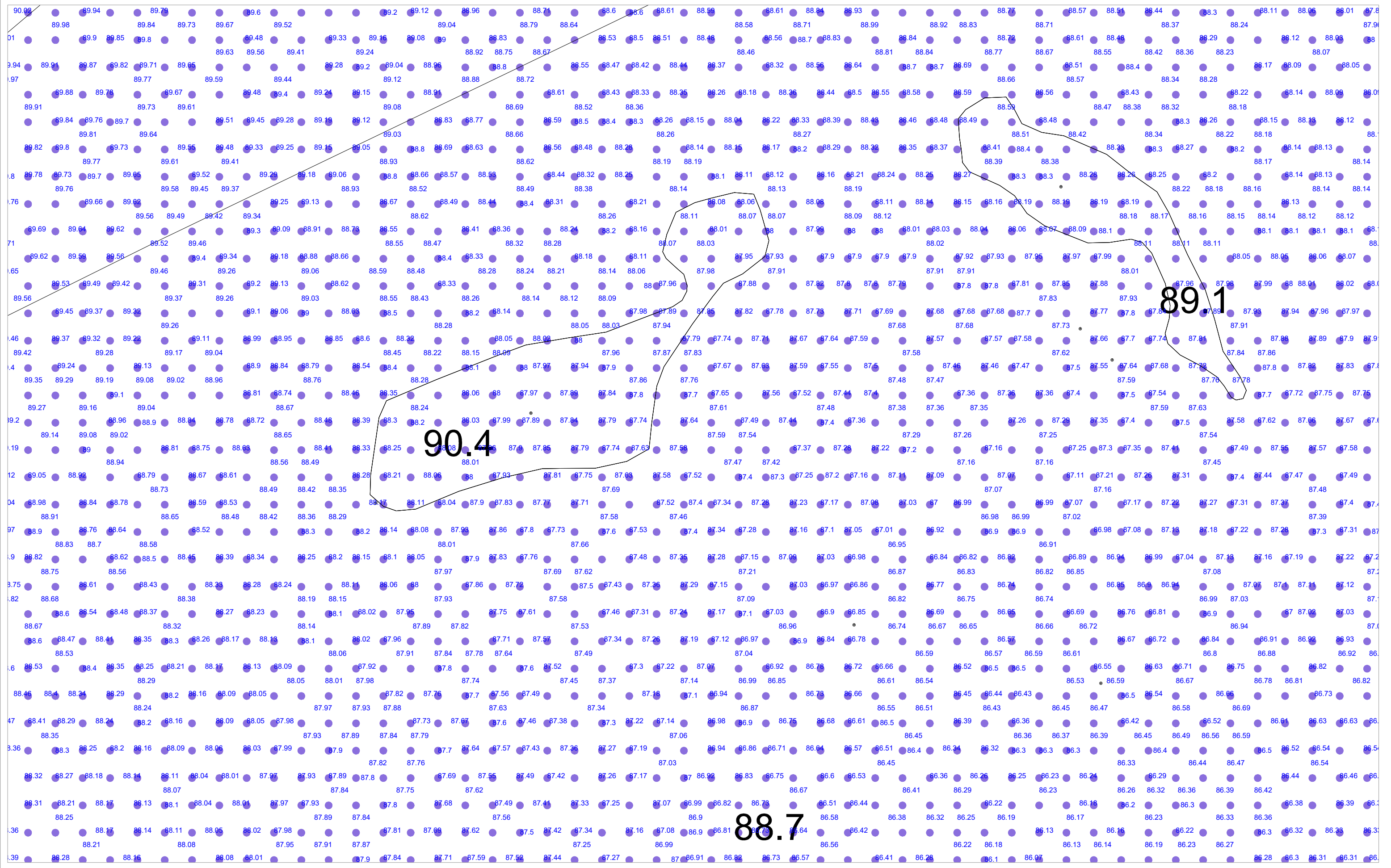
88.7

89

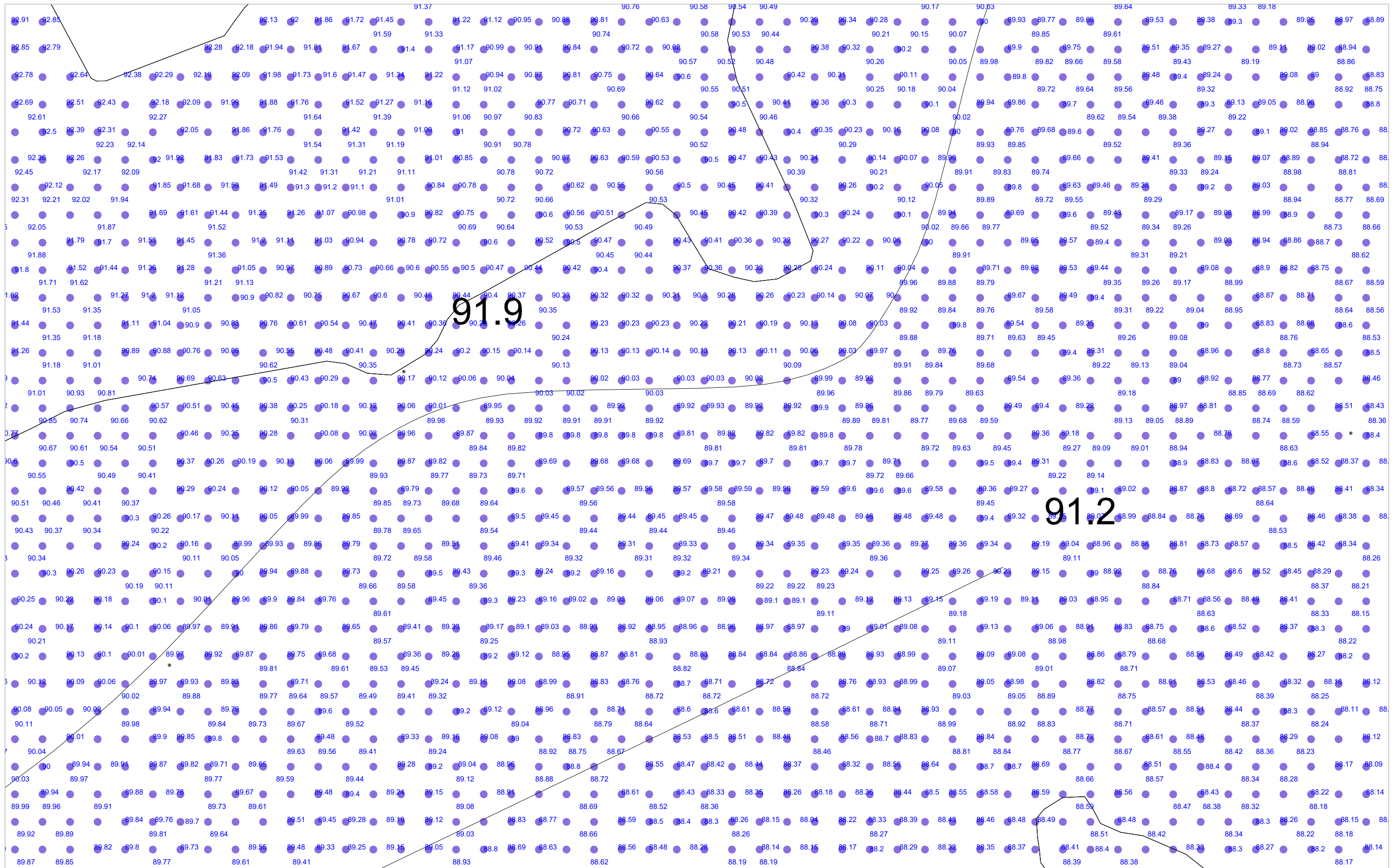
89.7

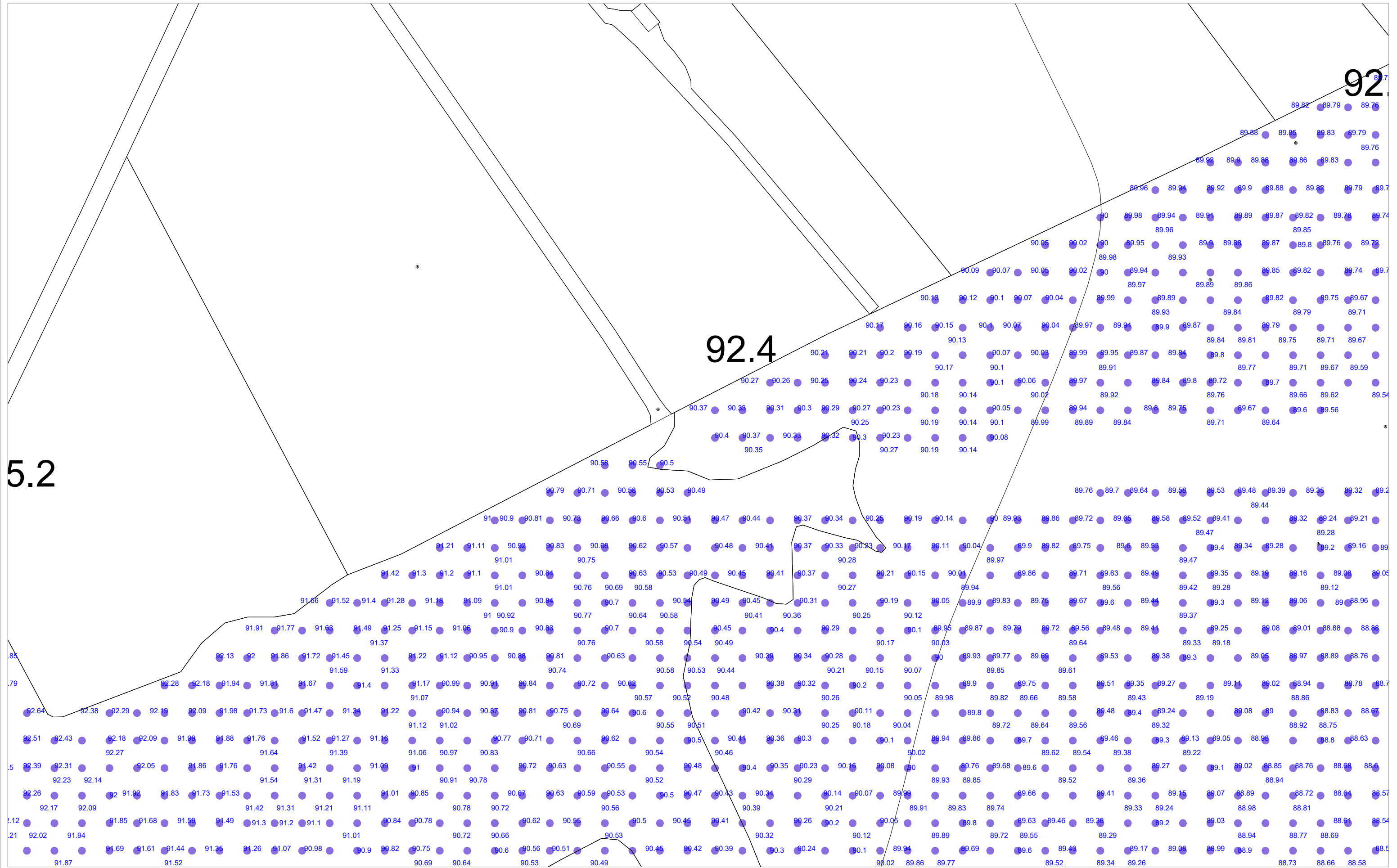
88.8

PLANIMETRIA GENERALE 1:1.000




PLANIMETRIA GENERALE 1:1.000






PLANIMETRIA GENERALE 1:1.000

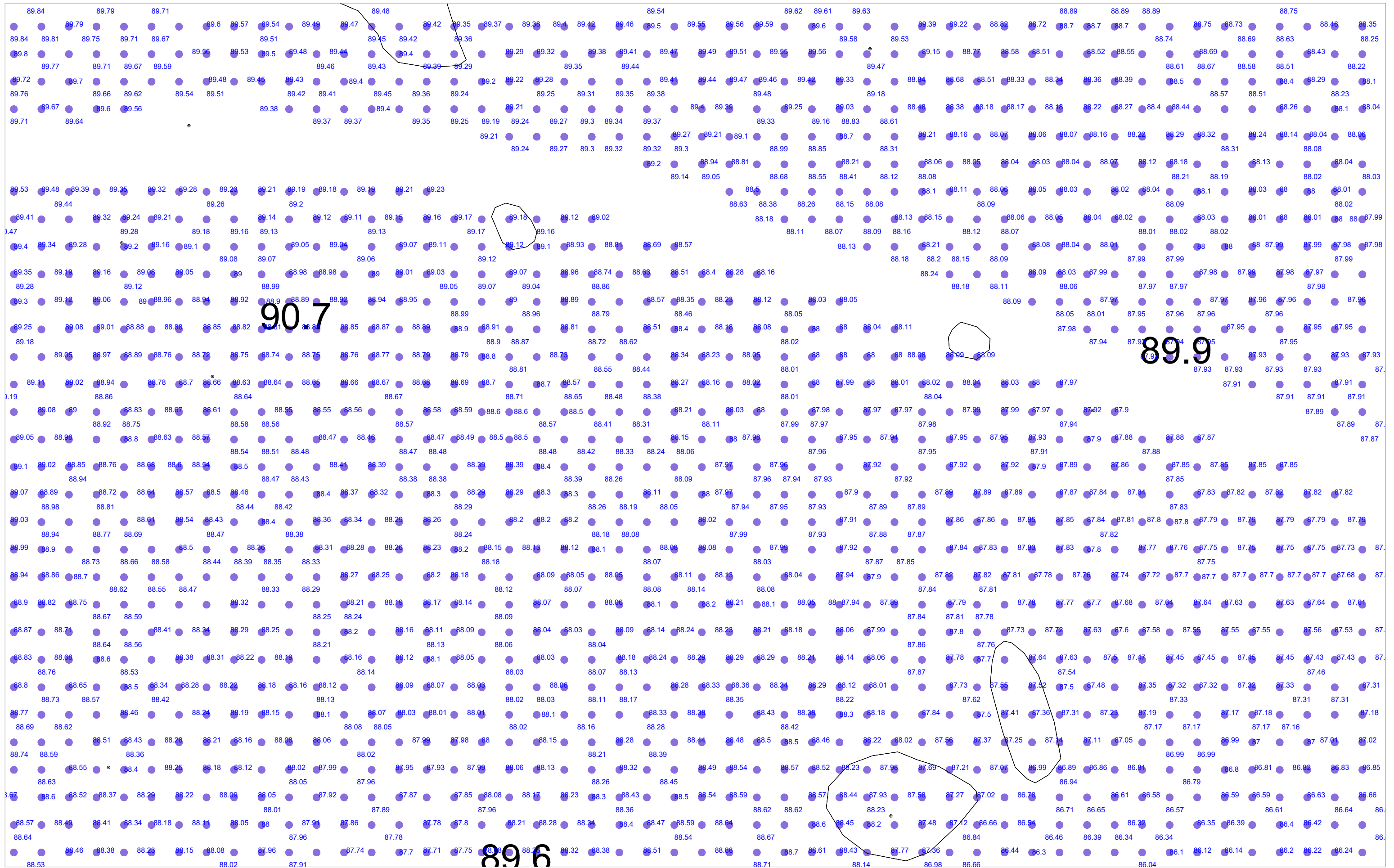


PLANIMETRIA GENERALE 1:1.000

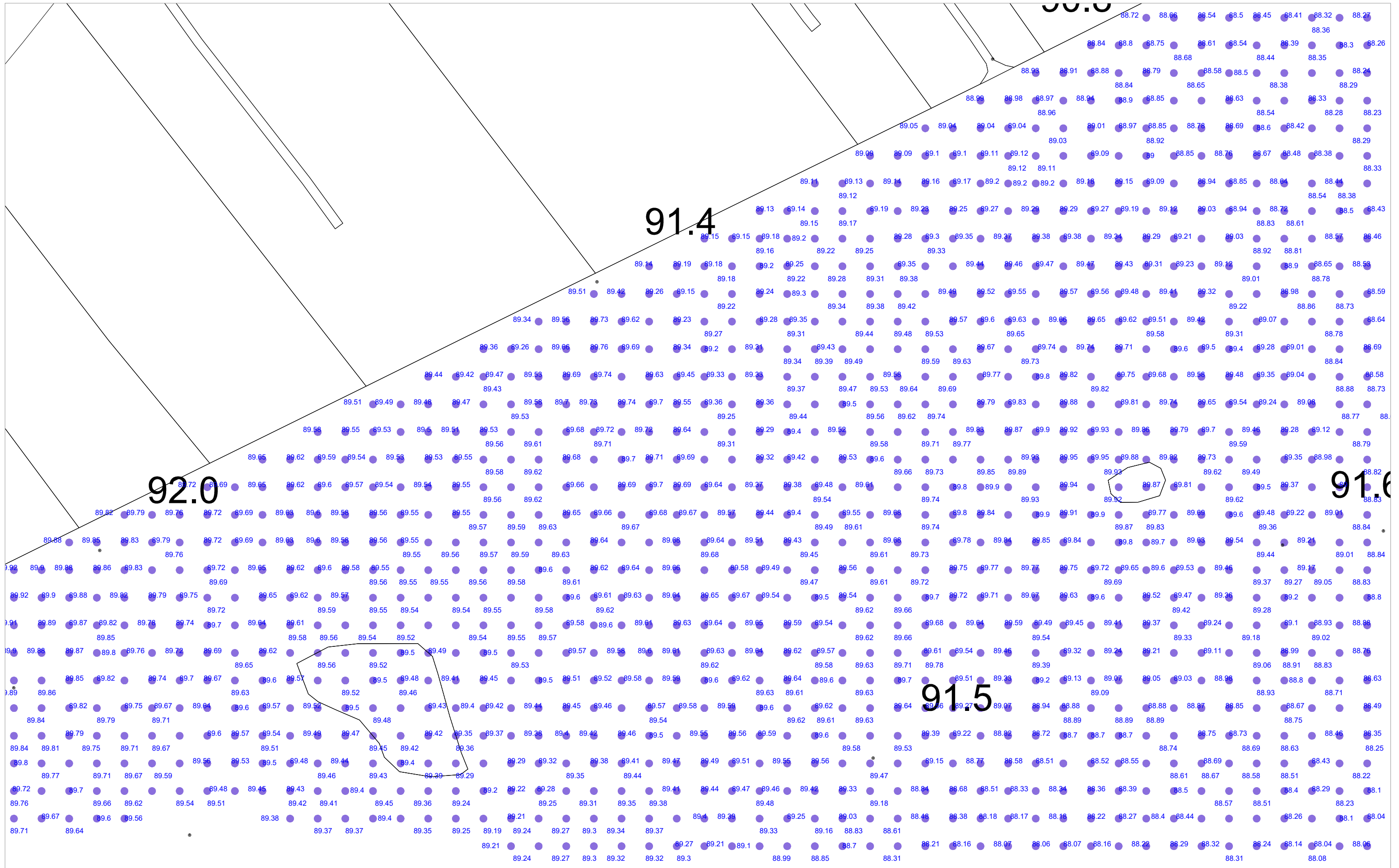




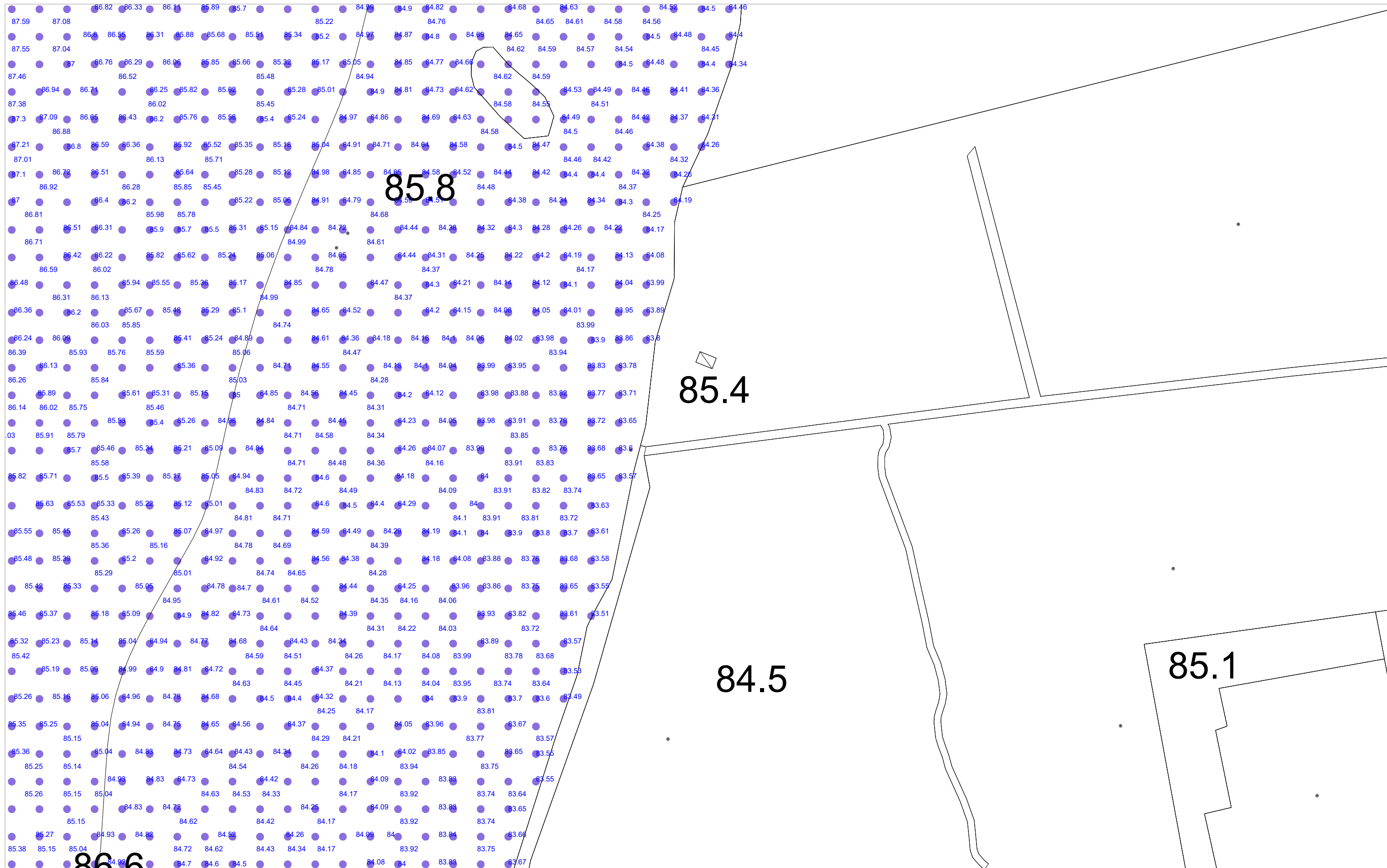
PLANIMETRIA GENERALE 1:1.000



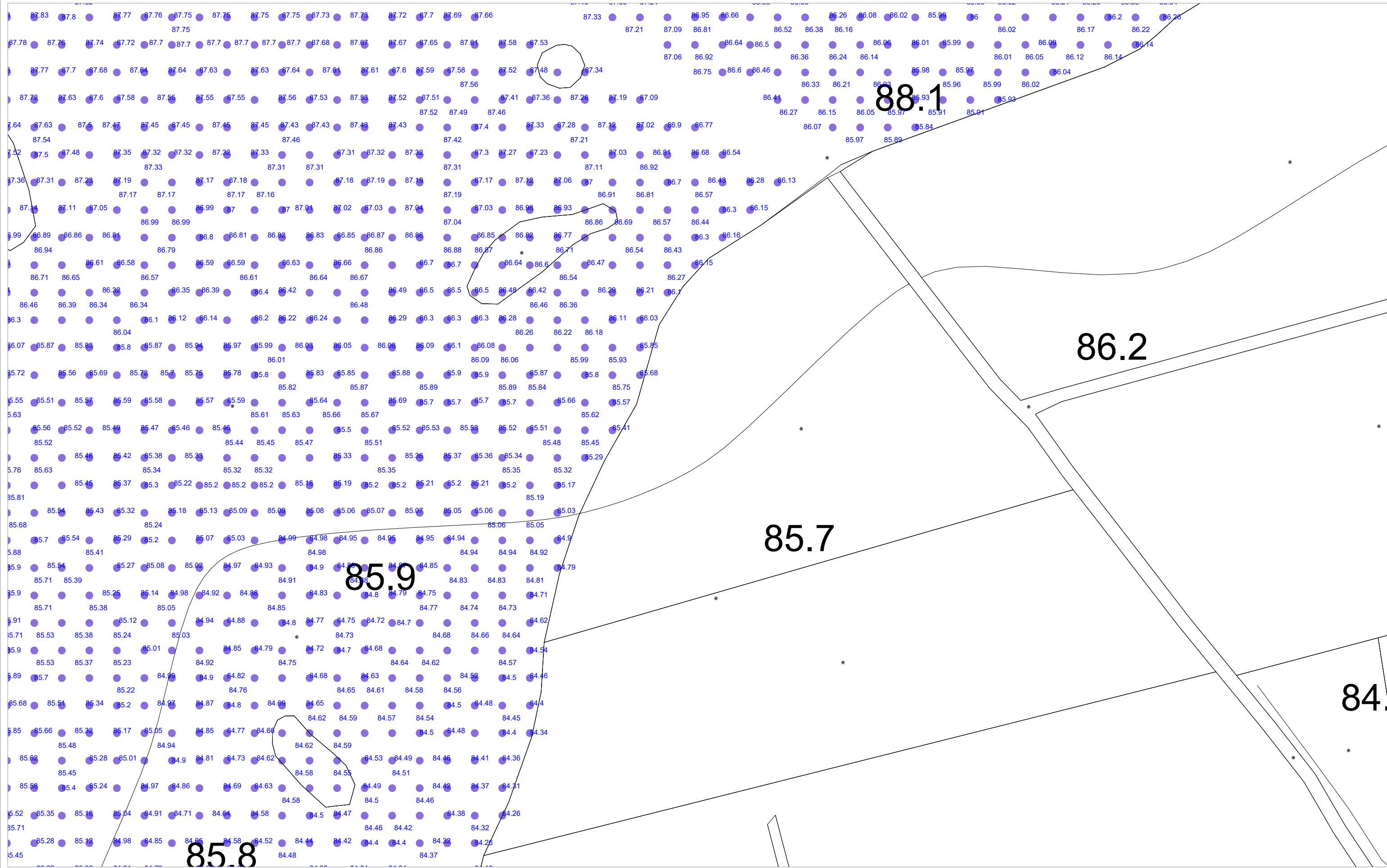
PLANIMETRIA GENERALE 1:1.000



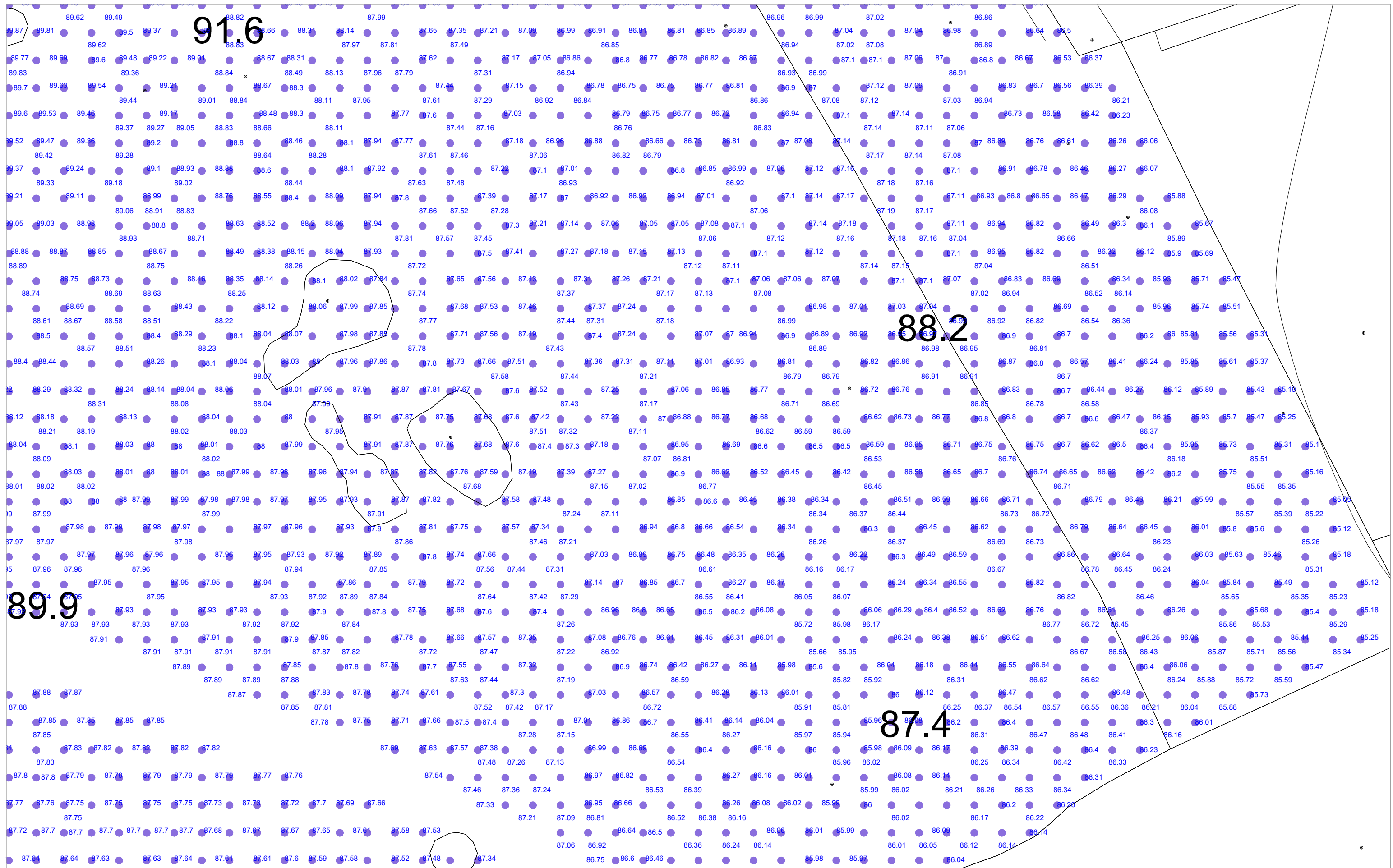
PLANIMETRIA GENERALE 1:1.000



PLANIMETRIA GENERALE 1:1.000



PLANIMETRIA GENERALE 1:1.000



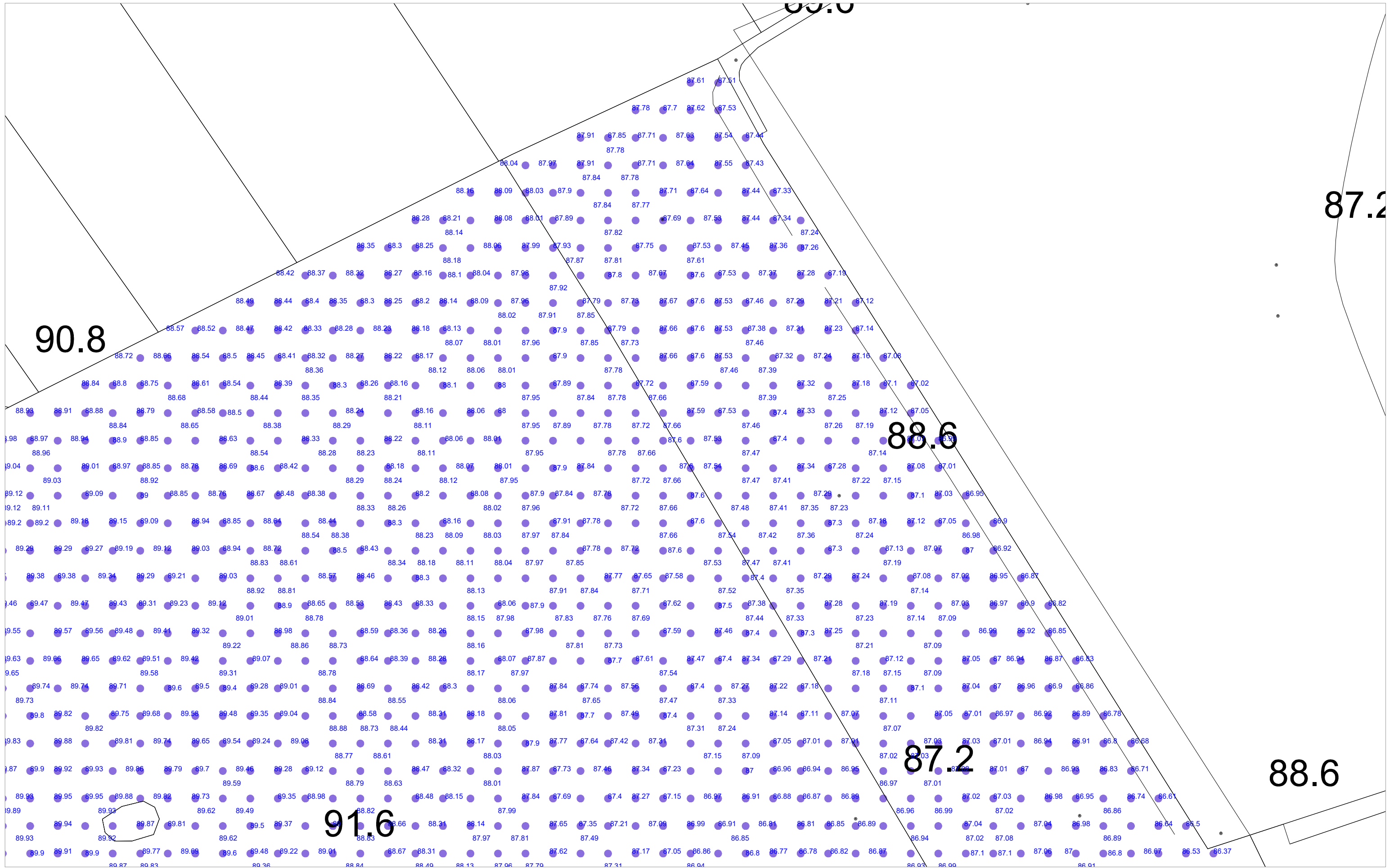
91.6

88.2

89.9

87.4

PLANIMETRIA GENERALE 1:1.000



90.8

88.6

87.2

91.6

87.2

88.6



PLANIMETRIA GENERALE

SCALA 1:1.000



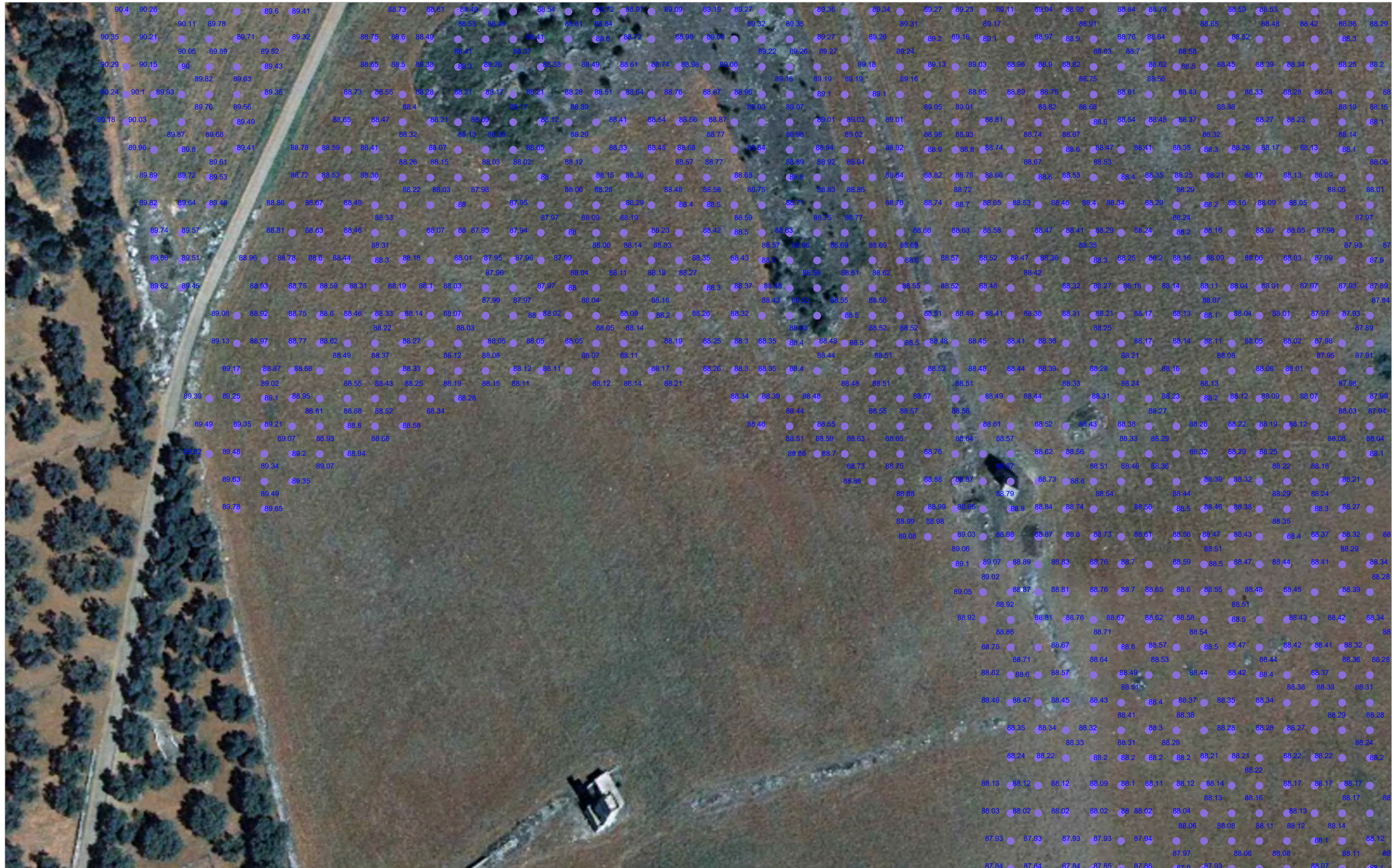
PLANIMETRIA GENERALE

SCALA 1:1.000



PLANIMETRIA GENERALE

SCALA 1:1.000



PLANIMETRIA GENERALE

SCALA 1:1.000



PLANIMETRIA GENERALE

SCALA 1:1.000



PLANIMETRIA GENERALE


SCALA 1:1.000



PLANIMETRIA GENERALE

SCALA 1:1.000





PLANIMETRIA GENERALE


SCALA 1:1.000





PLANIMETRIA GENERALE


SCALA 1:1.000






PLANIMETRIA GENERALE


SCALA 1:1.000



PLANIMETRIA GENERALE


SCALA 1:1.000





PLANIMETRIA GENERALE

SCALA 1:1.000




PLANIMETRIA GENERALE

SCALA 1:1.000

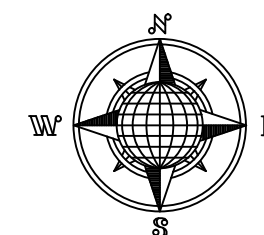
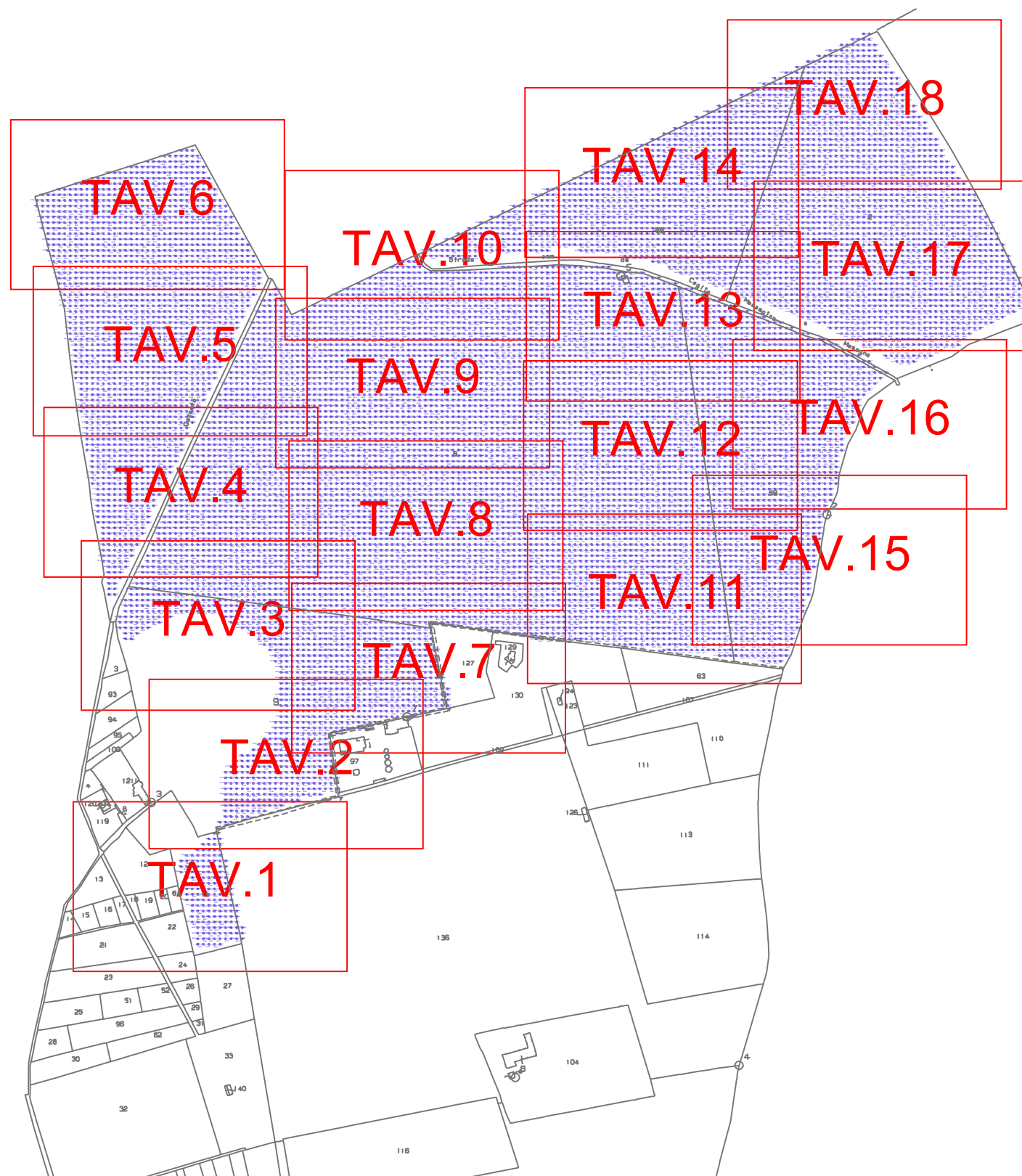


PLANIMETRIA GENERALE

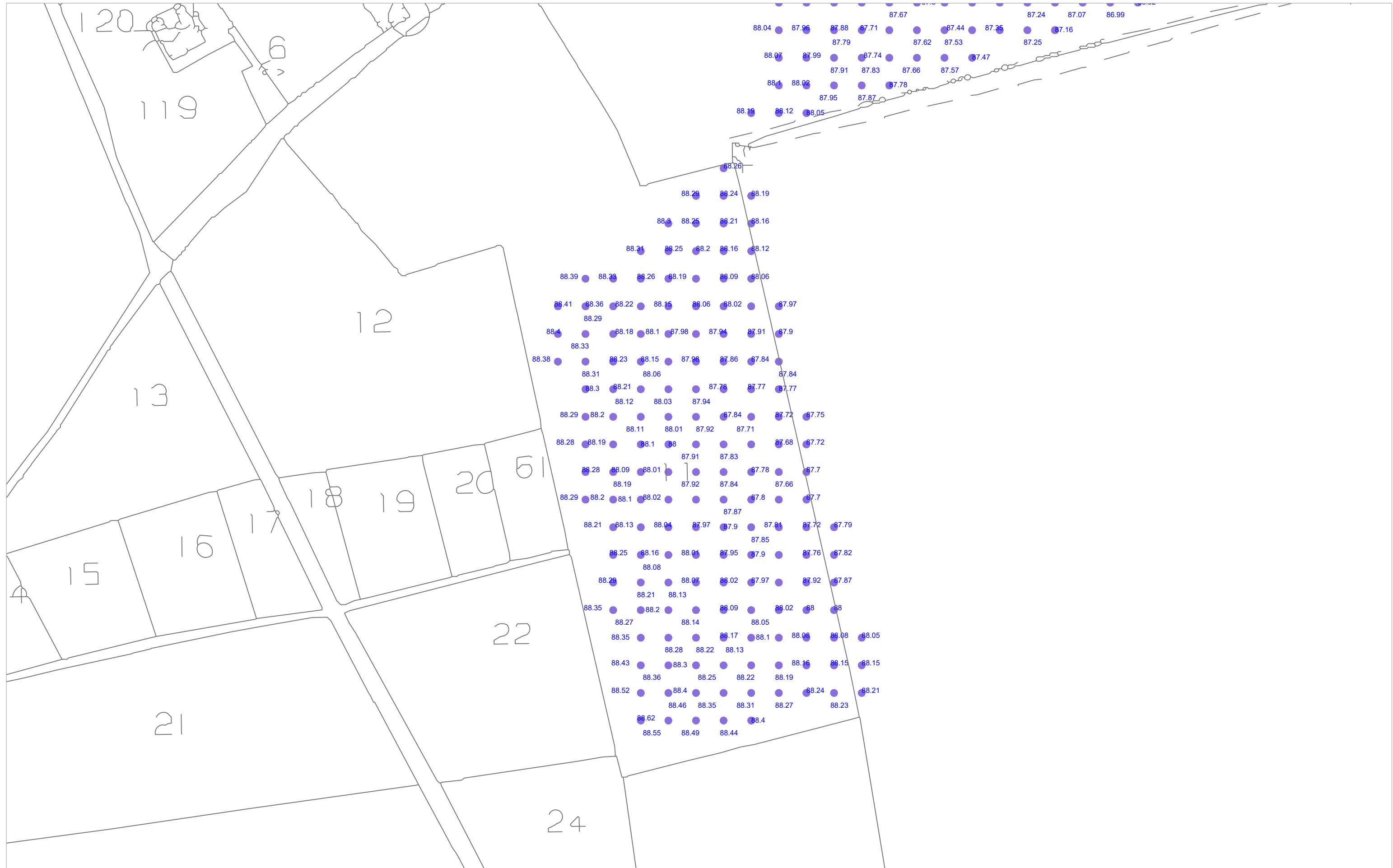
SCALA 1:1.000



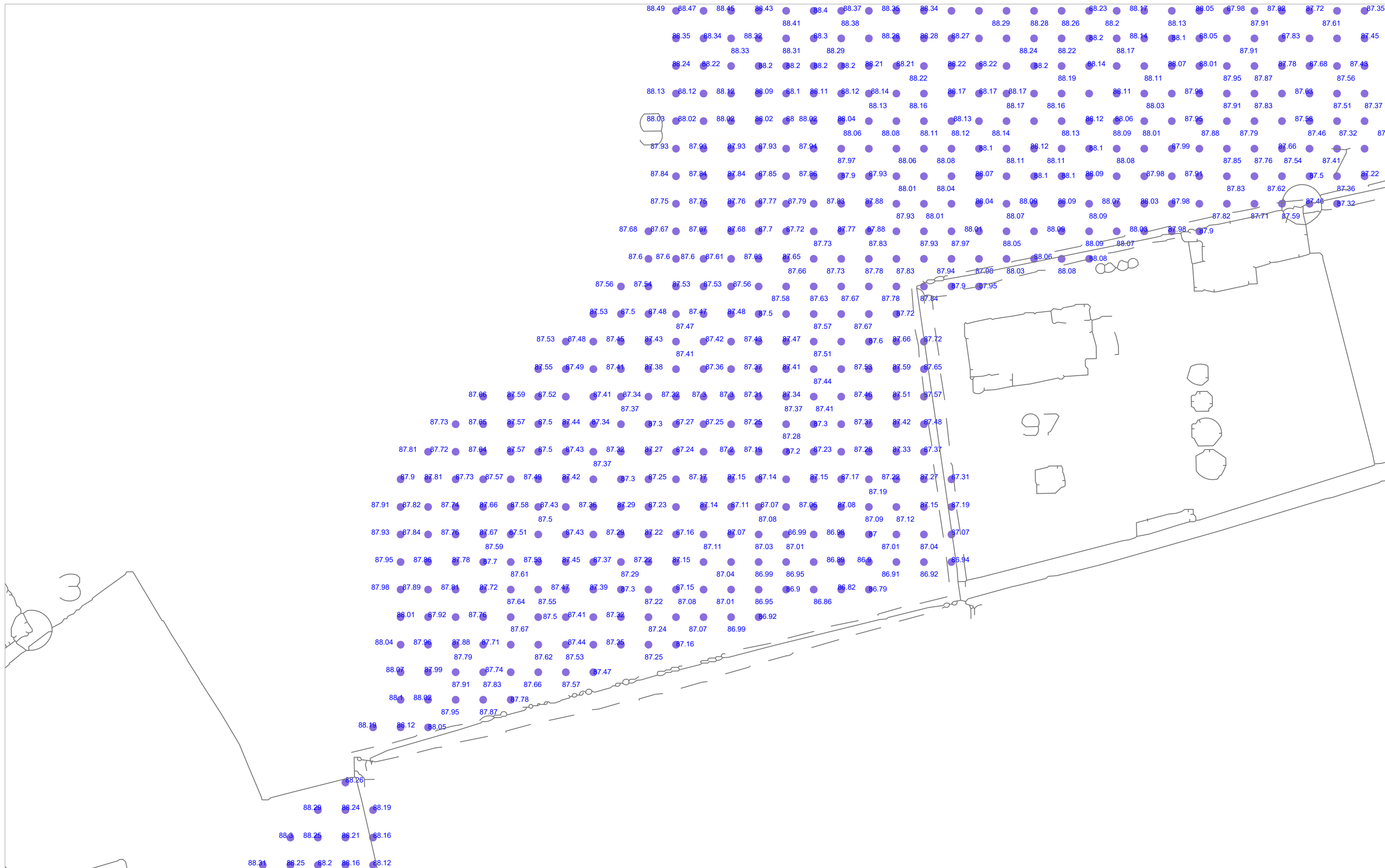





PLANIMETRIA GENERALE 1:1.000




PLANIMETRIA GENERALE 1:1.000



PLANIMETRIA GENERALE 1:1.000






PLANIMETRIA GENERALE 1:1.000





PLANIMETRIA GENERALE 1:1.000



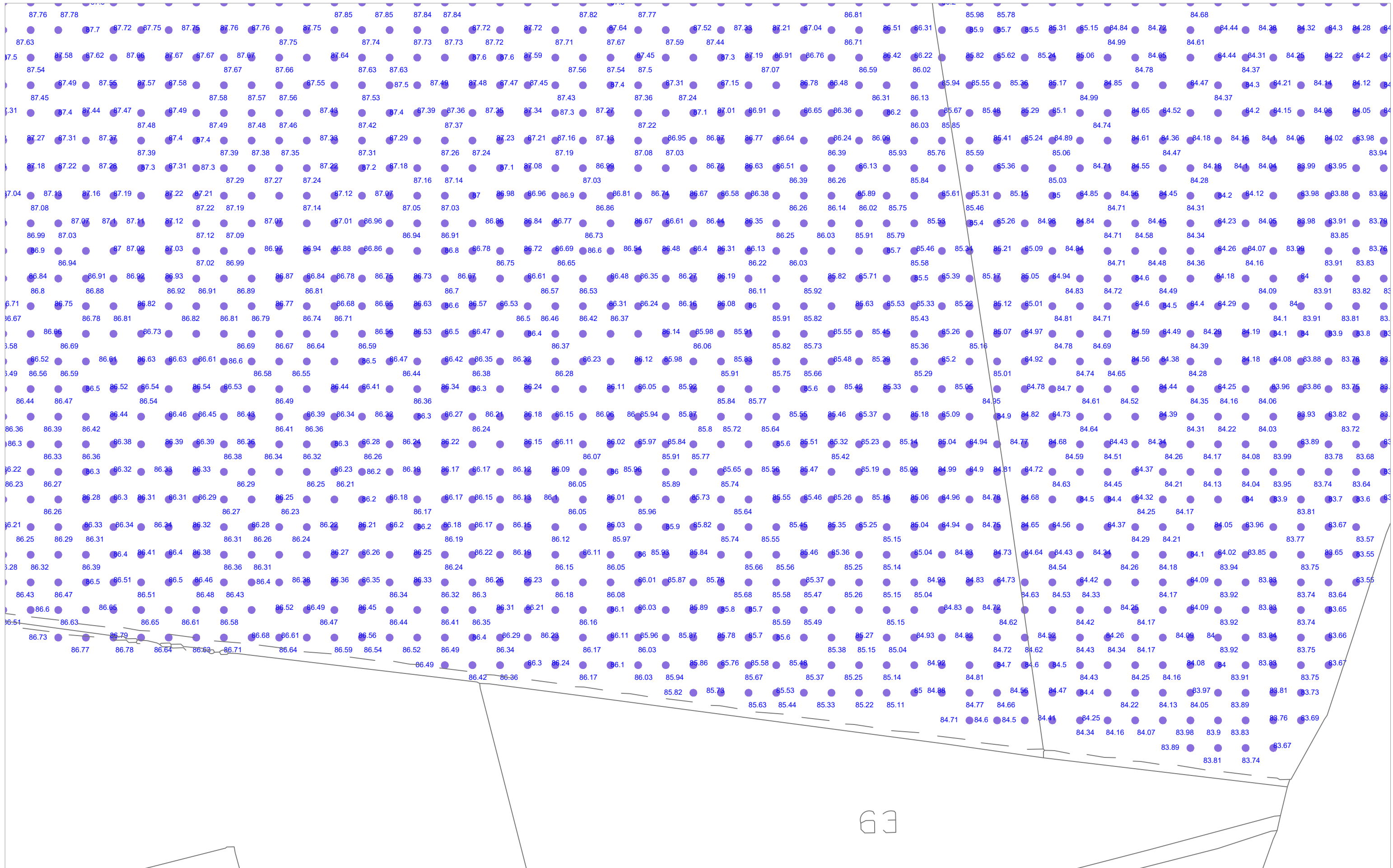


PLANIMETRIA GENERALE 1:1.000






PLANIMETRIA GENERALE 1:1.000





63

PLANIMETRIA GENERALE 1:1.000




PLANIMETRIA GENERALE 1:1.000

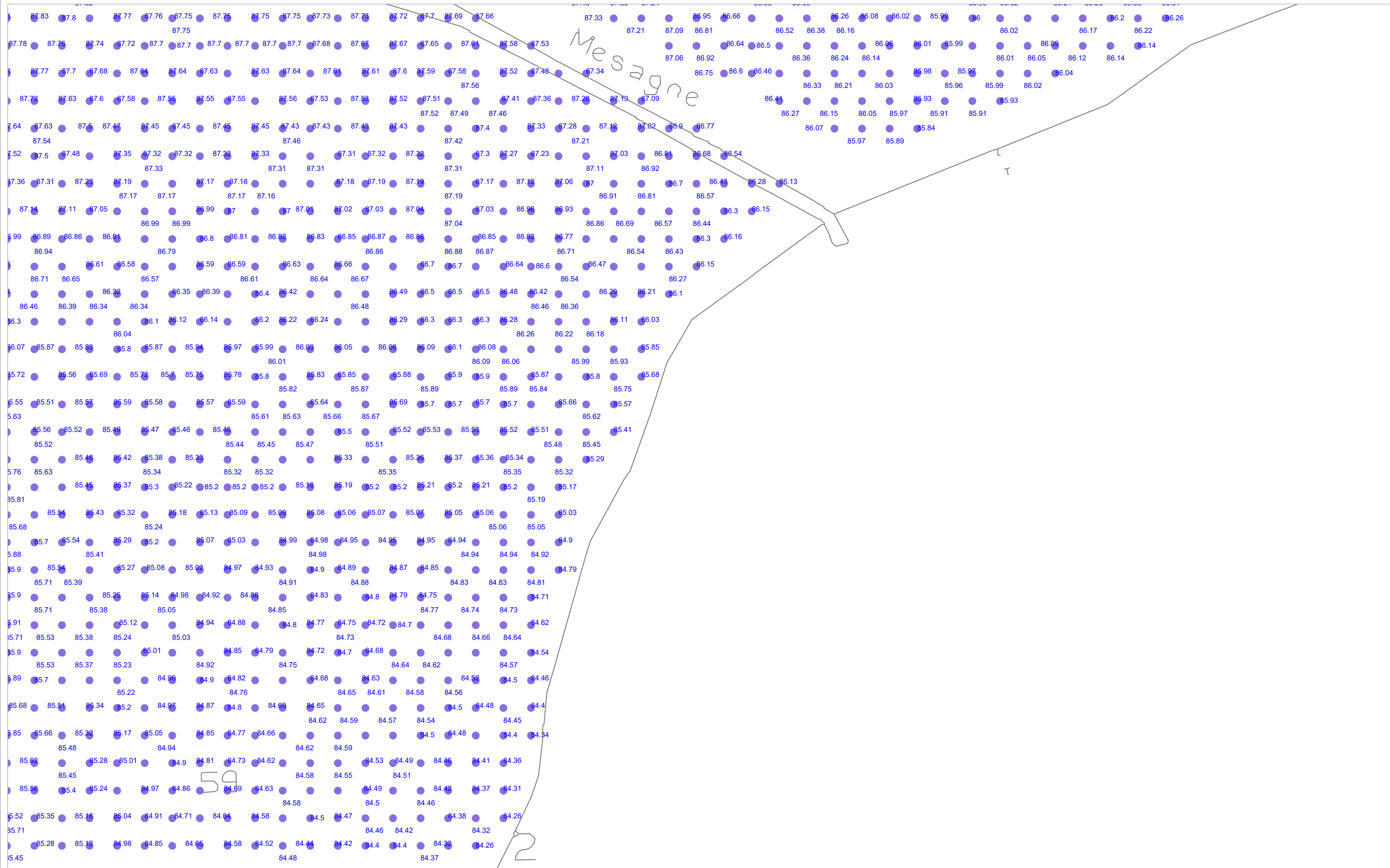





PLANIMETRIA GENERALE 1:1.000



PLANIMETRIA GENERALE 1:1.000





PLANIMETRIA GENERALE 1:1.000

