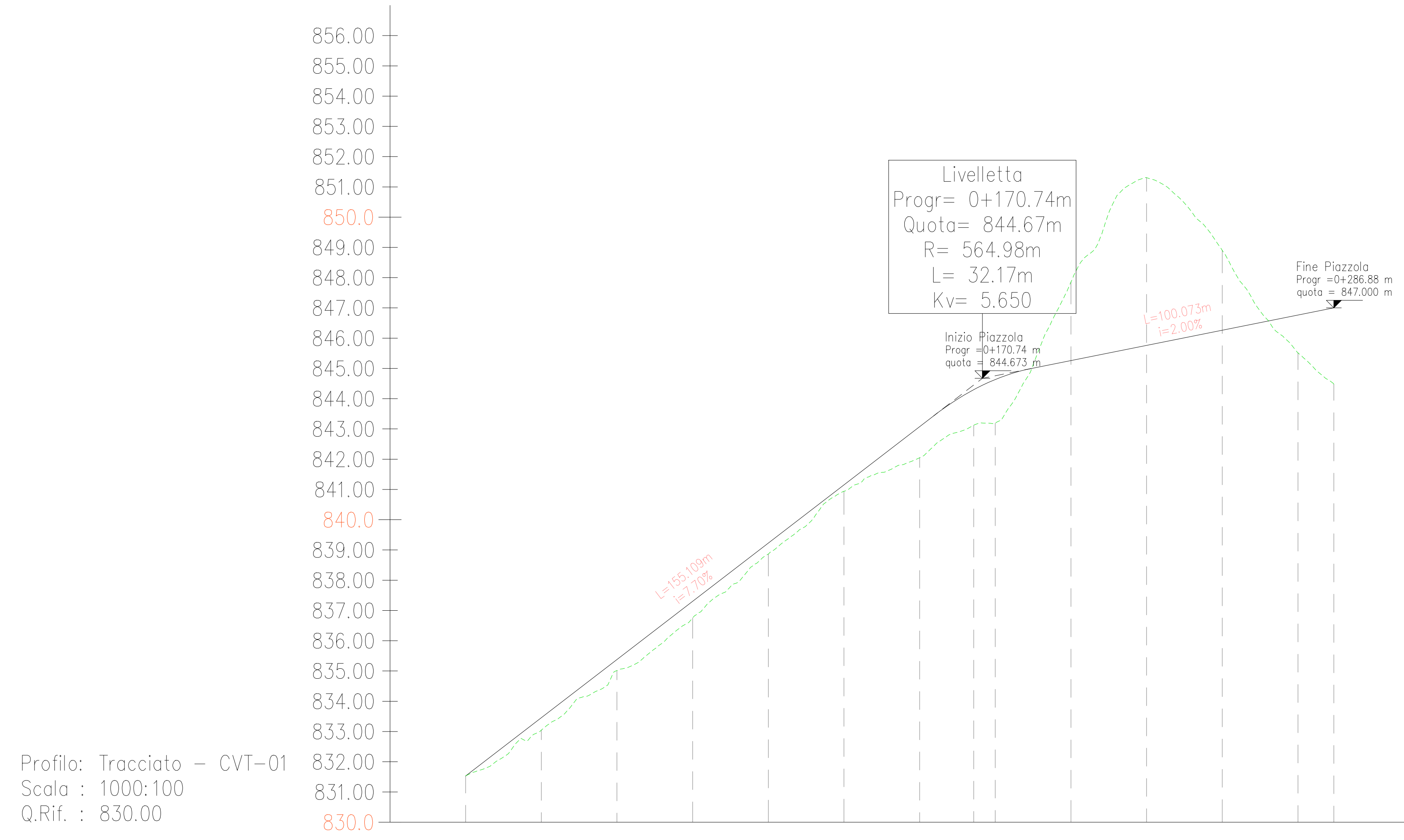



LIVELLETTA

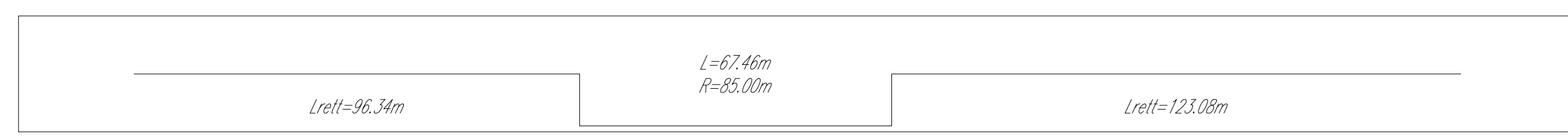


Profilo: Tracciato - CVT-01  
Scala : 1000:100  
Q.Rif. : 830,00

NUMERO SEZIONE
DISTANZE PROGRESSIVE
DISTANZE PARZIALI
QUOTE PROGETTO
QUOTE TERRENO
DIFFERENZA QUOTE
ETTOMETRICHE

	1	2	3	4	5	6	7	8	9	10	11	12	13	14
Distanze Progressive	0+000,00	0+025,00	0+050,00	0+075,00	0+100,00	0+125,00	0+142,88	0+159,88	0+177,00	0+194,12	0+211,24	0+228,36	0+245,48	0+262,60
Distanze Parziali		25,00	25,00	25,00	25,00	25,00	17,88	17,12	25,00	25,00	25,00	25,00	11,88	
Quote Progetto	831,51	831,65	831,80	831,95	832,10	832,25	832,40	832,55	832,70	832,85	833,00	833,15	833,30	833,45
Quote Terreno	831,51	831,04	830,07	828,25	826,67	825,34	824,15	823,10	822,19	821,32	820,50	819,72	819,00	818,32
Differenza Quote	0,00	0,61	1,73	3,70	5,43	6,76	8,25	9,60	10,51	11,68	12,50	13,38	14,30	15,13
Ettometriche	00				01					02				02

ANDAMENTO PLANIMETRICO



REV	DATE	DESCRIPTION	PREPARED	CHECKED	APPROVED
00	2020-07-30	Prima emissione			
PROJECT			INTEGRALE RICOSTRUZIONE DELL'IMPIANTO EOLICO DI CALTAVUTURO 2		
FILE NAME			GRE.EEC.D.73.IT.W.11633.15.001.00 - Layout strada		
CLASSIFICATION		FORMAT	SCALE	PLOT SCALE	SHEET
PUBLIC		A0	Varie	1:1	1 di 29
UTILIZATION SCOPE			BASIC DESIGN		
TITLE			CTV2 - 01 - PISTA DI ACCESSO E PIAZZOLA Planimetria e Profilo		
EGP VALIDATION					
VALIDATED BY	Incisano		EGP CODE		
VERIFIED BY	Sabatino		GROUP	FUNCTION	TYPE
COLLABORATORS	GRE.EEC		D73	ITW11	6331500100