KEY MAP



Tracciato - CTV2 06-07
Sez. 1
Progr.: 0+000.00
Scala : 1:200
Q.Rif. : 900.00

PROGRESSIVE TERRENO	-15.00 -14.28 -12.60 -11.35 -9.86 -8.41 -6.33 -4.92 -3.50 -1.67 0.00 1.06 2.16 3.33 4.99 6.27 7.82 9.20 10.65 11.99 13.48 14.72 15.00
QUOTE TERRENO	911.19 911.19 911.19 911.17 911.12 911.05 910.91 910.83 910.77 910.71 910.64 910.59 910.51 910.42 910.27 910.13 909.95 909.78 909.60 909.44 909.27 909.15 909.13
DISTANZE PARZIALI TERRENO	1.45 1.28 1.67 1.09 1.17 1.19 1.28 1.29 1.39 1.39 1.34 1.34 1.25
PROGRESSIVE PROGETTO	-3.58 -3.50 -3.00 0.00 3.00 3.23
QUOTE PROGETTO	910.78 910.70 910.10 910.04 909.98 910.43
DISTANZE PARZIALI PROGETTO	0.00 3.00 3.00 0.00

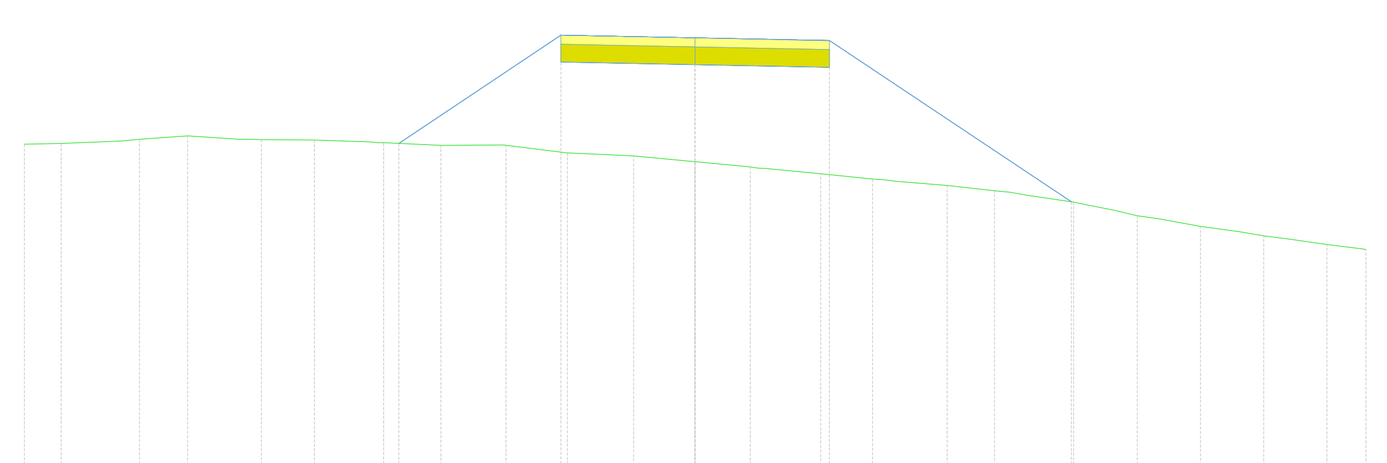

Tracciato - CTV2 06-07
Sez. 2
Progr.: 0+100.00
Scala : 1:200
Q.Rif. : 910.00

PROGRESSIVE TERRENO	-15.00 -14.18 -12.43 -11.35 -9.69 -8.51 -6.96 -5.68 -4.23 -2.85 -1.38 0.00 1.23 2.81 3.97 5.64 6.70 8.47 9.88 11.30 12.71 14.13 15.00
QUOTE TERRENO	917.26 917.28 917.38 917.45 917.36 917.35 917.30 917.24 917.24 917.06 917.00 916.87 916.75 916.60 916.49 916.34 916.22 915.96 915.66 915.43 915.21 915.02 914.91
DISTANZE PARZIALI TERRENO	1.06 1.08 1.16 1.18 1.27 1.28 1.37 1.38 1.36 1.35 1.23 1.25 1.16 1.14 1.06 1.03
PROGRESSIVE PROGETTO	-6.63 -3.00 0.00 3.00 8.41
QUOTE PROGETTO	917.28 919.10 919.04 918.98 915.97
DISTANZE PARZIALI PROGETTO	3.63 0.00 3.00 3.00 0.00 5.41

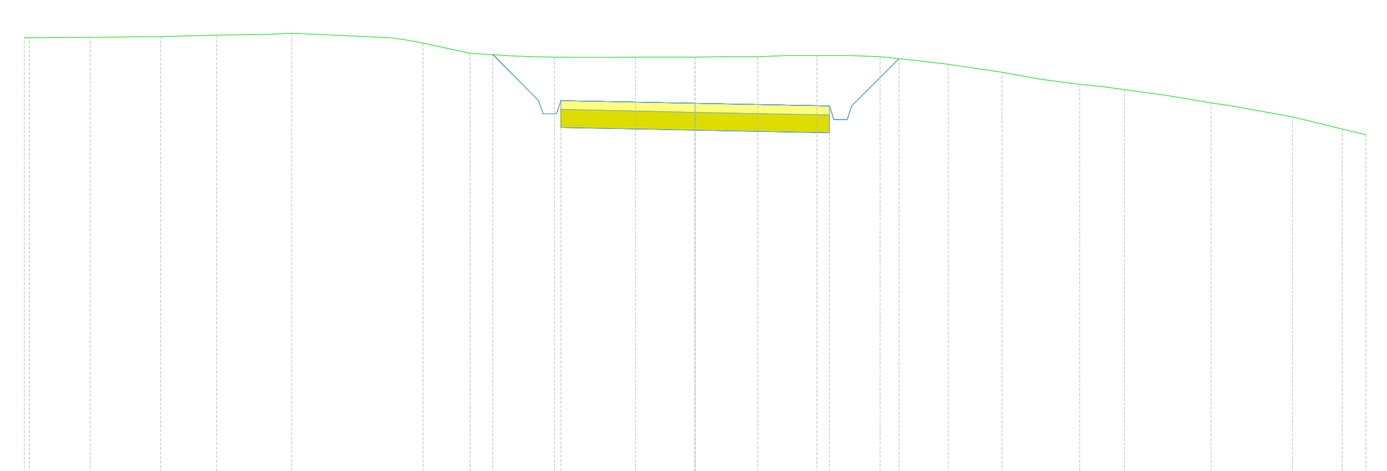

Tracciato - CTV2 06-07
Sez. 3
Progr.: 0+200.00
Scala : 1:200
Q.Rif. : 920.00

PROGRESSIVE TERRENO	-15.00 -14.89 -13.53 -11.95 -10.70 -9.02 -6.08 -5.04 -3.15 -1.33 0.00 1.40 2.73 4.13 5.66 6.87 8.60 9.60 11.53 13.36 14.47 15.00
QUOTE TERRENO	930.10 930.10 930.11 930.13 930.16 930.20 929.98 929.76 929.67 929.67 929.67 929.68 929.70 929.68 929.51 929.33 929.06 928.94 928.64 928.33 928.06 927.93
DISTANZE PARZIALI TERRENO	1.36 1.27 1.26 1.17 2.22 1.05 1.00 1.03 1.11
PROGRESSIVE PROGETTO	-4.53 -3.50 -3.00 0.00 3.00 3.50 4.56
QUOTE PROGETTO	929.73 928.70 928.10 928.04 927.98 928.58 929.63
DISTANZE PARZIALI PROGETTO	1.03 0.00 3.00 3.00 0.00 1.06

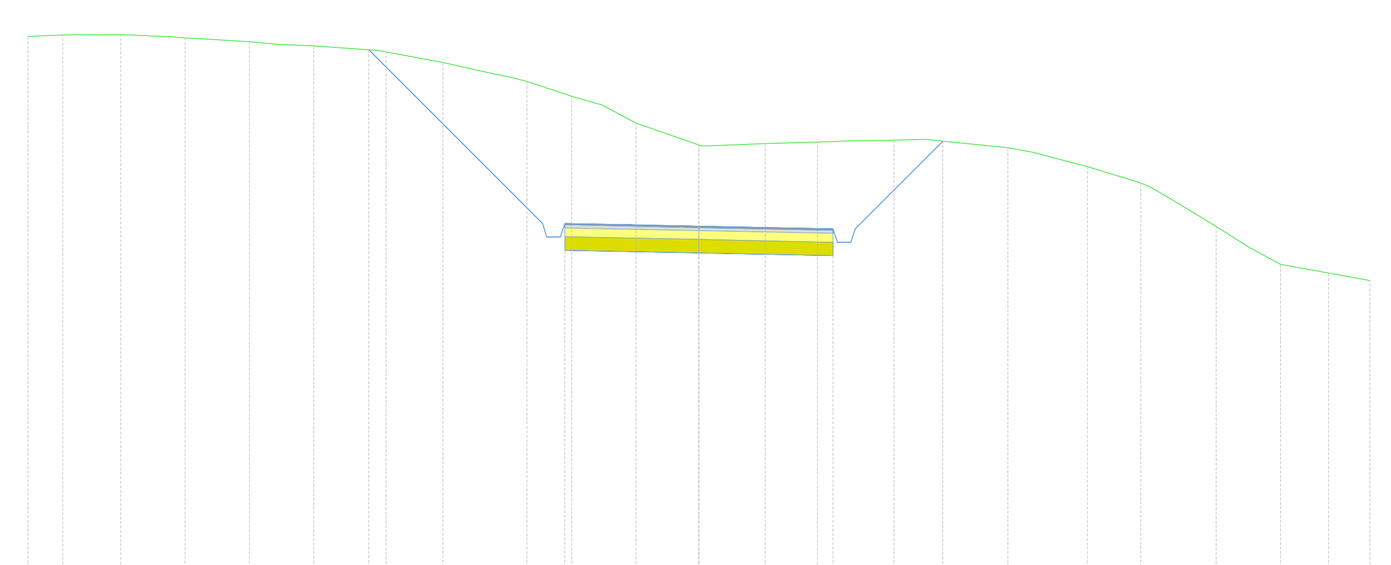

Tracciato - CTV2 06-07
Sez. 4
Progr.: 0+300.00
Scala : 1:200
Q.Rif. : 930.00

PROGRESSIVE TERRENO	-15.00 -14.22 -12.93 -11.49 -10.05 -8.61 -6.99 -5.73 -3.85 -2.84 -1.40 0.00 1.48 2.65 4.36 6.91 8.69 9.88 11.57 13.01 14.08 15.00
QUOTE TERRENO	941.88 941.91 941.92 941.85 941.76 941.66 941.54 941.30 940.87 940.54 939.94 939.45 939.48 939.52 939.56 939.39 938.97 938.60 937.63 936.78 936.59 936.42
DISTANZE PARZIALI TERRENO	1.29 1.12 1.18 1.26 1.15 1.00 1.14 1.24 1.17 1.04 1.85 1.22 1.19 1.07 1.07
PROGRESSIVE PROGETTO	-7.38 -3.50 -3.00 3.00 3.50 5.46
QUOTE PROGETTO	941.58 937.70 937.10 937.04 936.98 937.58 939.53
DISTANZE PARZIALI PROGETTO	3.88 0.00 3.00 3.00 0.00 1.96

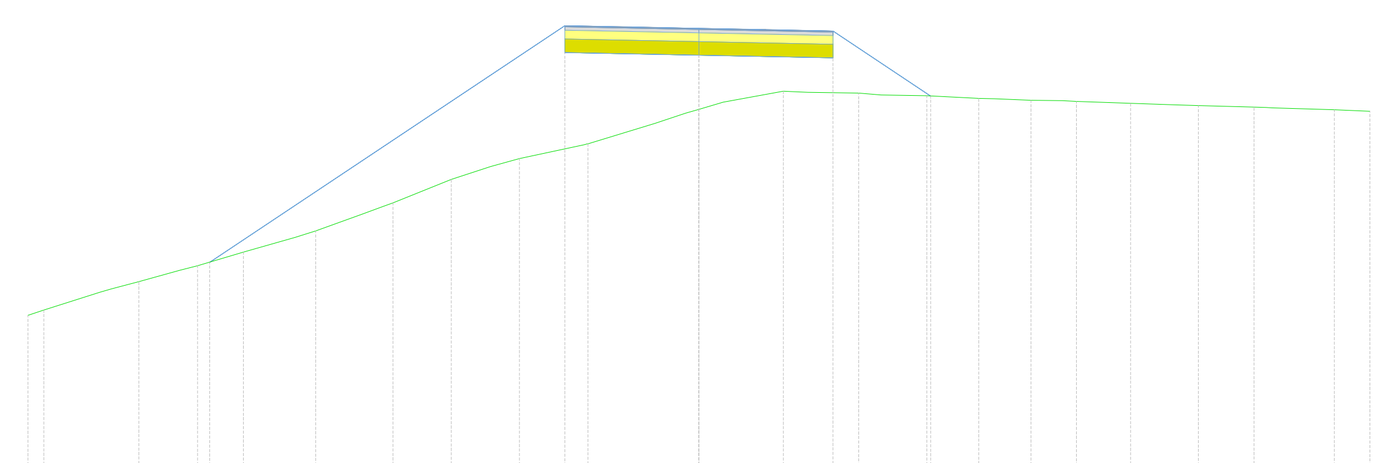

Tracciato - CTV2 06-07
Sez. 5
Progr.: 0+400.00
Scala : 1:200
Q.Rif. : 940.00

PROGRESSIVE TERRENO	-15.00 -14.65 -12.52 -11.21 -10.19 -8.57 -6.84 -5.53 -4.02 -2.48 1.89 3.58 5.09 6.26 7.43 8.44 9.65 11.17 12.41 14.21 15.00
QUOTE TERRENO	943.44 943.55 944.19 944.54 944.85 945.32 945.95 946.47 946.94 947.27 948.04 948.44 948.40 948.34 948.28 948.25 948.22 948.17 948.13 948.09 948.03 948.00
DISTANZE PARZIALI TERRENO	1.25 1.02 1.16 1.04 1.31 1.47 1.50 1.35 1.14 1.02 1.16 1.21 1.25 1.40
PROGRESSIVE PROGETTO	-10.94 -3.00 3.00 5.18
QUOTE PROGETTO	944.62 949.31 949.25 949.19 948.34
DISTANZE PARZIALI PROGETTO	7.94 0.00 3.00 3.00 0.00 2.18

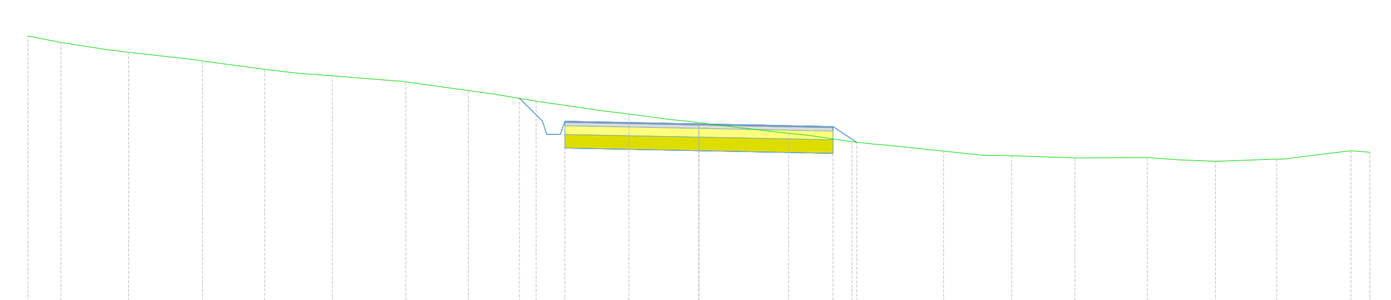

Tracciato - CTV2 06-07
Sez. 6
Progr.: 0+500.00
Scala : 1:200
Q.Rif. : 960.00

PROGRESSIVE TERRENO	-15.00 -14.27 -12.75 -11.10 -9.71 -8.19 -6.55 -5.16 -3.64 -1.57 2.00 3.42 5.47 6.99 8.41 10.03 11.55 12.92 14.58 15.00
QUOTE TERRENO	966.32 966.17 965.95 965.76 965.57 965.43 965.29 965.10 964.86 964.57 964.38 964.14 963.95 963.75 963.64 963.59 963.60 963.51 963.56 963.75 963.72
DISTANZE PARZIALI TERRENO	0.99 1.21 1.38 1.46 1.40 1.28 1.09 1.29 1.42 1.47 1.37 1.19
PROGRESSIVE PROGETTO	-4.01 -3.50 -3.00 3.00 3.53
QUOTE PROGETTO	964.92 964.41 963.81 963.75 963.69 963.94
DISTANZE PARZIALI PROGETTO	0.51 0.00 3.00 3.00 0.00 0.53

ORDINE DEGLI INGEGNERI DELLA PROV. VARESE
Dott. Ing. LUCA LAVAZZA n° 2739

LAVAZZA LUCA
ORDINE DEGLI INGEGNERI DELLA PROVINCIA DI VARESE
Ingegnere
08.03.2021 09:20:55 UTC

REV.	DATE	DESCRIPTION	PREPARED	CHECKED	APPROVED
00	2020-07-30	Prima emissione	M.Terzi	N.Novati	L.Lavazza

CONTRACTOR'S LOGO: Stantec

PROJECT: **INTEGRALE RICOSTRUZIONE DELL'IMPIANTO EOLICO DI CALTAVUTURO 2**

FILE NAME: GRE.EEC.D.73.IT.W.11633.15.001.00 - Layout strade

CLASSIFICATION:	FORMAT:	SCALE:	PLOT SCALE:	SHEET:
PUBLIC	A0	1:200	1:1	15 di / of 29

UTILIZATION SCOPE: **BASIC DESIGN**

TITLE: **CTV2 - 06, 07 - PISTA DI ACCESSO E PIAZZOLA**
Sezioni

enel Green Power
Engineering & Construction
EGP VALIDATION

VALIDATED BY	Iaciofano
VERIFIED BY	Sabatino
COLLABORATORS	

EGP CODE

GROUP	FUNCTION	TYPE	ISSUER	COUNTRY	TEC.	PLANT	SYSTEM	PROGRESSIVE	REVISION
GRE	EEC	D	7 3	I T	W	1 1 6 3 3	1 5	0 0 1	0 0

This document is property of Enel Green Power SpA. It is strictly forbidden to reproduce this document, in whole or in part, and to provide to others any related information without the previous written consent by Enel Green Power SpA.