KEY MAP

N

Tracciato - CTV2 06-07
Sez. 7
Progr.: 0+600.00
Scala : 1:200
Q.Rif. : 970.00

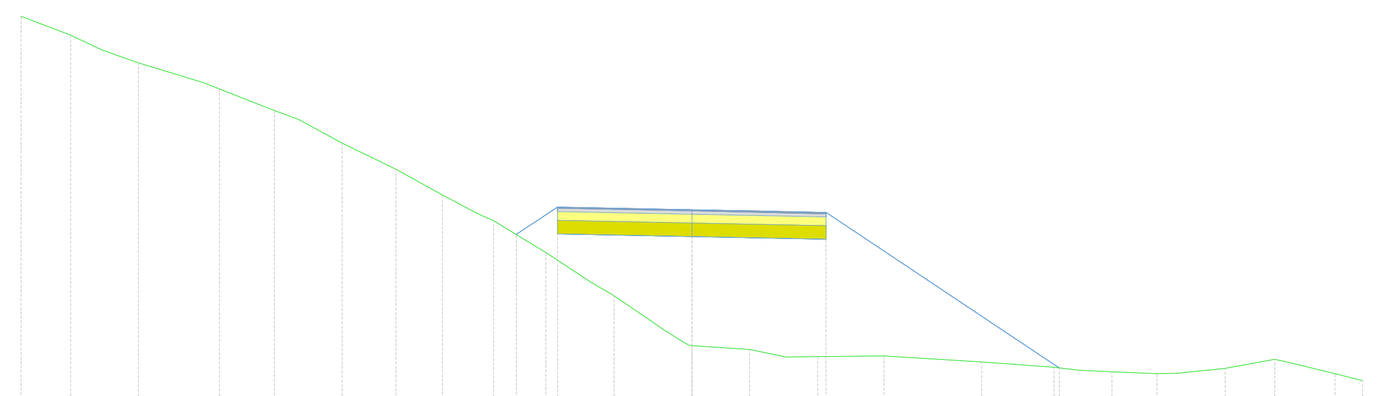

PROGRESSIVE TERRENO	-15.00 -13.89 -12.37 -10.56 -9.34 -7.82 -6.62 -5.57 -4.43 -3.26 -1.74 1.29 2.81 4.30 6.48 8.10 9.39 10.40 11.92 13.03 14.38 15.00
QUOTE TERRENO	983.18 982.75 982.14 981.55 981.07 980.35 979.76 979.18 978.61 977.90 976.93 975.82 975.73 975.57 975.58 975.45 975.33 975.23 975.19 975.30 975.51 975.19 975.04
DISTANZE PARZIALI TERRENO	1.11 1.19 1.22 0.98 1.20 1.17 1.01 1.16 1.29 1.49 2.08 1.62 1.01 1.07 1.11
PROGRESSIVE PROGETTO	-3.92 -3.00 3.00 8.22
QUOTE PROGETTO	978.30 978.31 978.25 978.19 975.32
DISTANZE PARZIALI PROGETTO	0.92 0.00 3.00 3.00 0.00 5.22

Tracciato - CTV2 06-07
Sez. 10
Progr.: 0+900.00
Scala : 1:200
Q.Rif. : 990.00

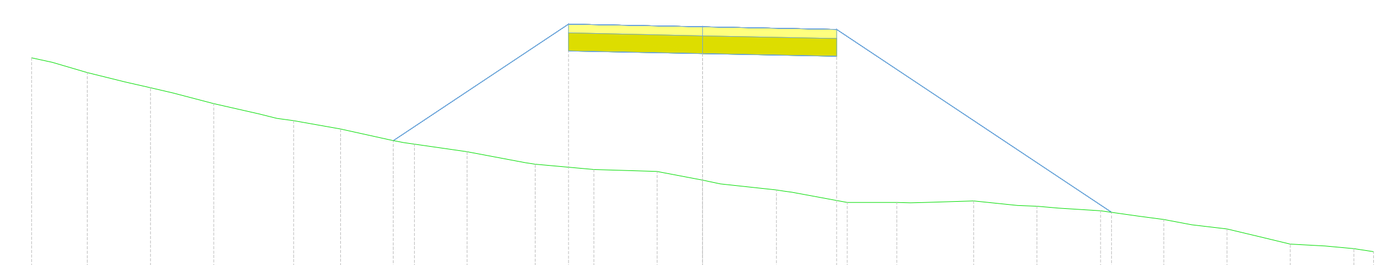

PROGRESSIVE TERRENO	-15.00 -13.76 -12.34 -10.93 -9.14 -8.10 -6.44 -5.26 -3.75 -2.43 -1.02 1.65 3.23 4.35 6.06 7.48 8.90 10.31 11.73 13.14 14.56 15.00
QUOTE TERRENO	1002.76 1002.44 1002.10 1001.74 1001.36 1001.17 1000.83 1000.66 1000.38 1000.27 1000.22 1000.03 999.81 999.53 999.53 999.56 999.45 999.34 999.15 998.94 998.60 998.50 998.43
DISTANZE PARZIALI TERRENO	1.01 1.04 1.15 1.18 1.30 1.31 1.38 1.25 1.23 1.11 1.08
PROGRESSIVE PROGETTO	-6.91 -3.00 3.00 9.14
QUOTE PROGETTO	1000.91 1002.92 1002.86 1002.80 999.31
DISTANZE PARZIALI PROGETTO	3.91 0.00 3.00 3.00 0.00 6.14

Tracciato - CTV2 06-07
Sez. 8
Progr.: 0+700.00
Scala : 1:200
Q.Rif. : 990.00

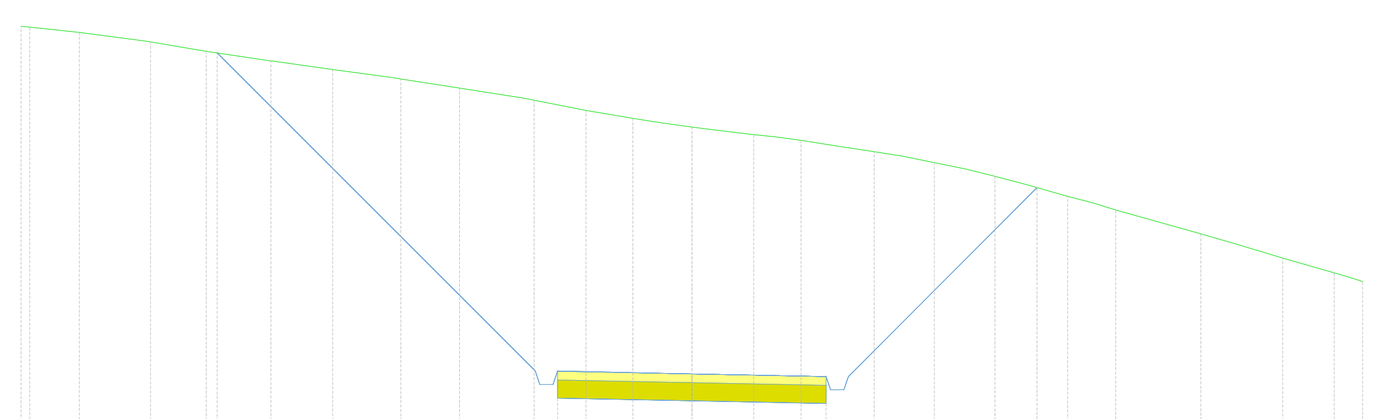

PROGRESSIVE TERRENO	-15.00 -14.80 -13.69 -12.10 -10.86 -9.41 -8.03 -6.50 -5.20 -3.52 -2.36 -1.31 1.38 2.44 4.08 5.42 6.78 8.40 9.47 11.38 13.21 14.36 15.00
QUOTE TERRENO	999.00 998.98 998.87 998.66 998.44 998.23 998.04 997.82 997.62 997.35 997.13 996.95 996.75 996.58 996.45 996.20 995.96 995.65 995.20 994.90 994.36 993.82 993.49 993.30
DISTANZE PARZIALI TERRENO	1.11 1.23 1.24 1.38 1.38 1.32 1.31 1.18 1.16 1.05 1.91 1.04 1.15
PROGRESSIVE PROGETTO	-10.61 -3.50 -3.00 3.00 3.50 7.72
QUOTE PROGETTO	998.41 991.29 990.69 990.63 990.57 991.17 995.39
DISTANZE PARZIALI PROGETTO	7.11 0.00 3.00 3.00 0.00 4.22

Tracciato - CTV2 06-07
Sez. 11
Progr.: 1+000.00
Scala : 1:200
Q.Rif. : 1000.00

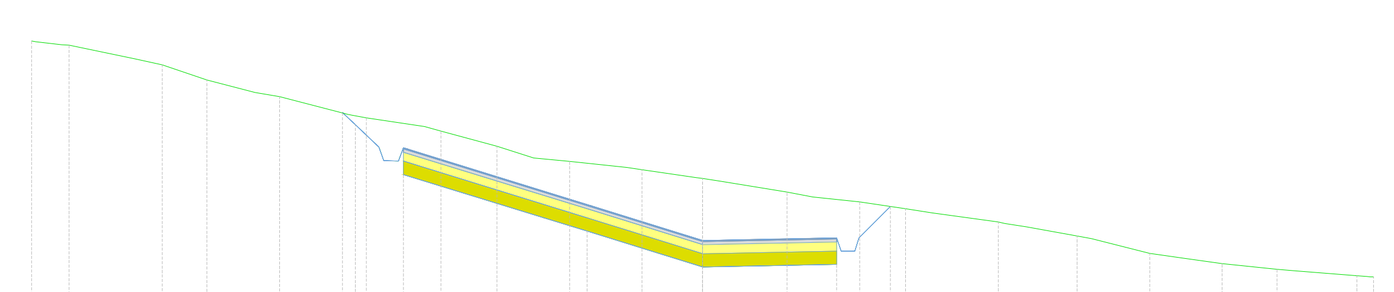

PROGRESSIVE TERRENO	-15.00 -14.16 -12.08 -11.08 -9.46 -7.52 -5.85 -4.60 -2.97 -1.35 1.89 3.51 4.54 6.61 8.38 10.00 11.62 12.85 14.63 15.00
QUOTE TERRENO	1006.08 1005.99 1005.55 1005.21 1004.83 1004.36 1004.06 1003.72 1003.39 1003.20 1003.00 1002.70 1002.48 1002.33 1002.03 1001.72 1001.33 1001.10 1000.97 1000.83 1000.80
DISTANZE PARZIALI TERRENO	1.46 1.00 1.08 1.53 1.30 1.25 1.28 1.22 1.51 1.05 1.03 1.48 1.13 1.30 1.23 1.39
PROGRESSIVE PROGETTO	-8.05 -7.76 -7.22 -6.69 -2.59 0.00 3.00 3.50 4.20
QUOTE PROGETTO	1004.48 1004.20 1003.67 1003.09 1001.83 1001.02 1001.08 1001.68 1002.38
DISTANZE PARZIALI PROGETTO	0.53 4.11 2.59 3.00 0.00 0.70

Tracciato - CTV2 06-07
Sez. 9
Progr.: 0+800.00
Scala : 1:200
Q.Rif. : 1000.00

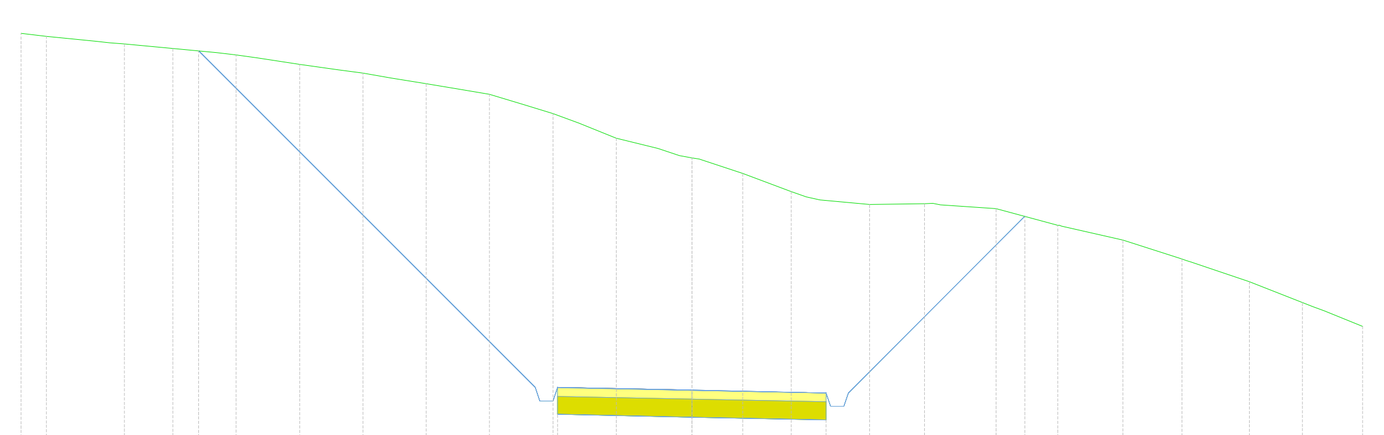

PROGRESSIVE TERRENO	-15.00 -14.43 -12.68 -11.60 -10.19 -8.77 -7.35 -5.94 -4.52 -3.11 -1.69 1.14 2.22 3.97 5.20 6.81 8.18 9.64 10.96 12.47 13.65 15.00
QUOTE TERRENO	1009.21 1009.14 1008.97 1008.87 1008.72 1008.51 1008.32 1008.08 1007.84 1007.41 1006.86 1006.43 1006.08 1005.67 1005.38 1005.40 1005.29 1004.92 1004.59 1004.16 1003.66 1003.19 1002.65
DISTANZE PARZIALI TERRENO	1.11 1.08 0.98 1.08 1.11 1.23 1.24 1.37 1.38 1.32 1.31 1.18
PROGRESSIVE PROGETTO	-11.03 -3.50 -3.00 3.00 3.50 7.45
QUOTE PROGETTO	1008.82 1001.29 1000.69 1000.63 1000.57 1001.17 1005.12
DISTANZE PARZIALI PROGETTO	7.53 0.00 3.00 3.00 0.00 3.95

Tracciato - CTV2 06-07
Sez. 12
Progr.: 1+100.00
Scala : 1:200
Q.Rif. : 990.00

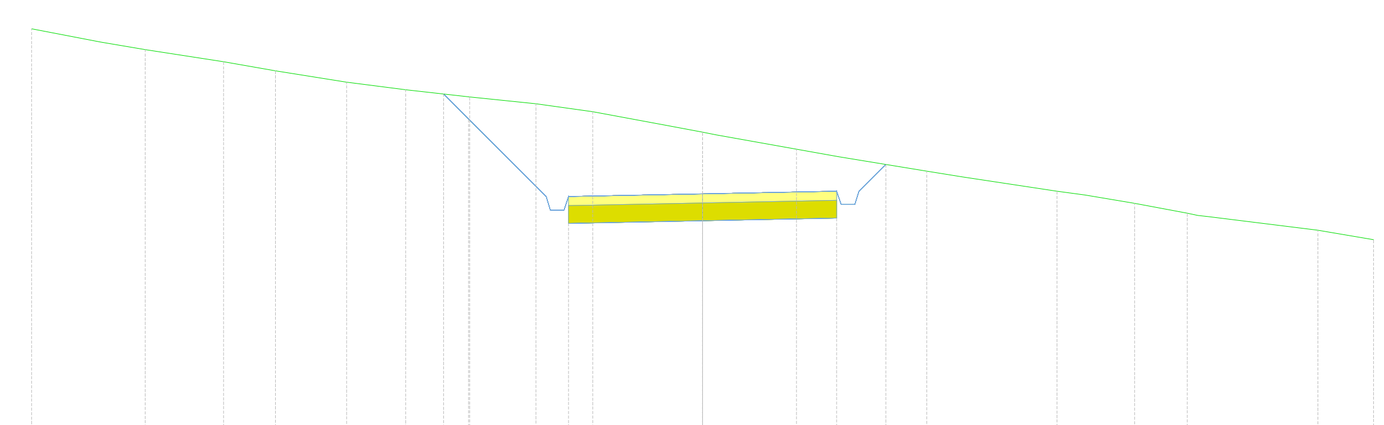

PROGRESSIVE TERRENO	-15.00 -12.46 -10.71 -9.55 -7.96 -6.64 -5.21 -3.72 -2.45 0.00 2.10 5.02 7.93 9.66 10.84 13.75 15.00
QUOTE TERRENO	999.31 998.84 998.57 998.37 998.12 997.94 997.79 997.63 997.46 997.00 996.62 996.12 995.68 995.41 995.19 994.80 994.60
DISTANZE PARZIALI TERRENO	1.54 1.00 1.75 1.16 1.59 1.32 1.43 1.48 1.27 1.64 1.81 1.97 2.13 1.11 1.18 2.45
PROGRESSIVE PROGETTO	-5.79 -5.23 -3.50 -3.00 0.00 3.00 3.50 4.10
QUOTE PROGETTO	997.85 997.29 995.56 994.96 995.02 995.08 995.68 996.28
DISTANZE PARZIALI PROGETTO	0.56 1.73 0.00 3.00 3.00 0.00 0.43

LAVAZZA LUCA
ORDINE DEGLI INGEGNERI DELLA PROVINCIA DI VARESE
Ingegnere
08.03.2021 09:20:57 UTC

REV.	DATE	DESCRIPTION	PREPARED	CHECKED	APPROVED
00	2020-07-30	Prima emissione	M.Terzi	N.Novati	L.Lavazza

CONTRACTOR'S LOGO: Stantec

PROJECT: **INTEGRALE RICOSTRUZIONE DELL'IMPIANTO EOLICO DI CALTAVUTURO 2**

FILE NAME: GRE.EEC.D.73.IT.W.11633.15.001.00 - Layout strade

CLASSIFICATION:	FORMAT:	SCALE:	PLOT SCALE:	SHEET:
PUBLIC	A0	1:200	1:1	16 di / of 29

UTILIZATION SCOPE: **BASIC DESIGN**

TITLE: **CTV2 - 06, 07 - PISTA DI ACCESSO E PIAZZOLA**
Sezioni

enel Green Power
Engineering & Construction

EGP VALIDATION

VALIDATED BY: Iaciofano
VERIFIED BY: Sabatino
COLLABORATORS:

EGP CODE

GROUP	FUNCTION	TYPE	ISSUER	COUNTRY	TEC.	PLANT	SYSTEM	PROGRESSIVE	REVISION
GRE	EEC	D	7 3	I T	W	1 1 6 3 3	1 5	0 0 1	0 0

This document is property of Enel Green Power SpA. It is strictly forbidden to reproduce this document, in whole or in part, and to provide to others any related information without the previous written consent by Enel Green Power SpA.