Tracciato - CVT-01
Sez. 1
Progr.: 0+000.00
Scala : 1:200
Q.Rif. : 820.00

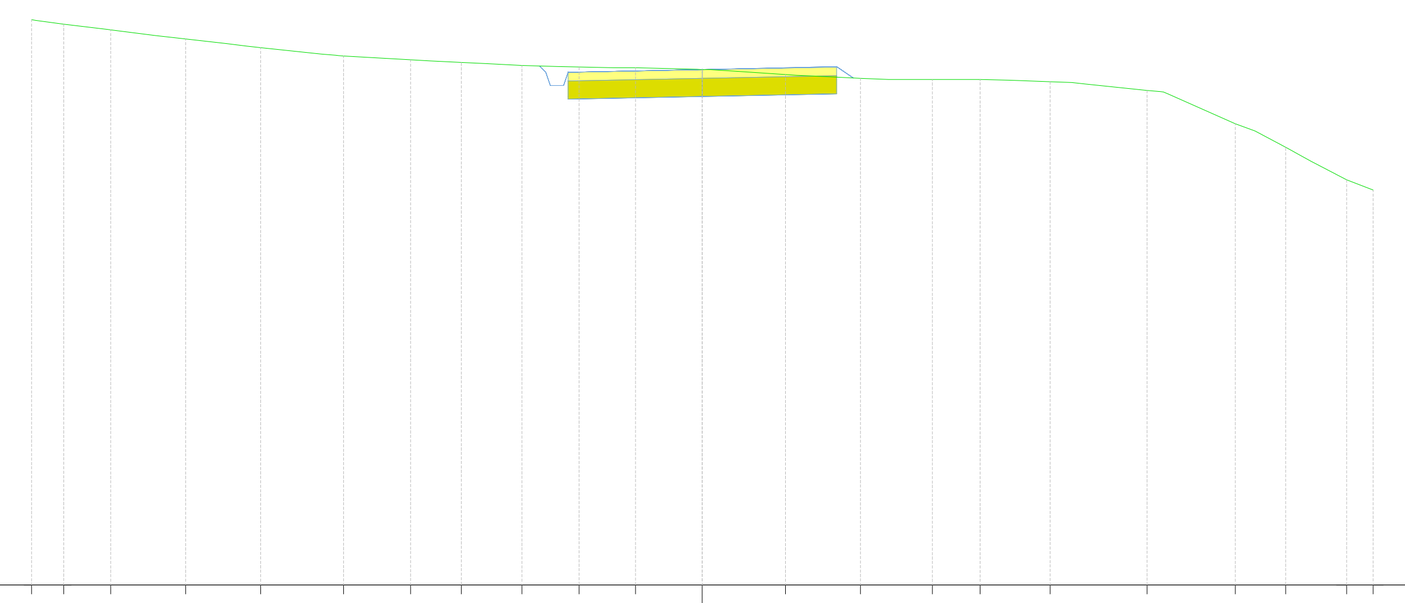

PROGRESSIVE TERRENO	-15.00 -14.28 -13.23 -11.55 -9.88 -8.02 -6.52 -5.39 -4.03 -2.76 -1.49 1.86 3.54 5.14 6.21 7.78 9.95 11.92 13.05 14.41 15.00
QUOTE TERRENO	832.64 832.55 832.41 832.21 832.02 831.83 831.75 831.68 831.62 831.59 831.56 831.53 831.41 831.33 831.31 831.31 831.25 831.06 830.32 829.79 829.06 828.84
DISTANZE PARZIALI TERRENO	1.00 1.37 1.50 1.37 1.14 1.03 1.38 1.51
PROGRESSIVE PROGETTO	
QUOTE PROGETTO	
DISTANZE PARZIALI PROGETTO	

Tracciato - CVT-01
Sez. 2
Progr.: 0+100.00
Scala : 1:200
Q.Rif. : 830.00

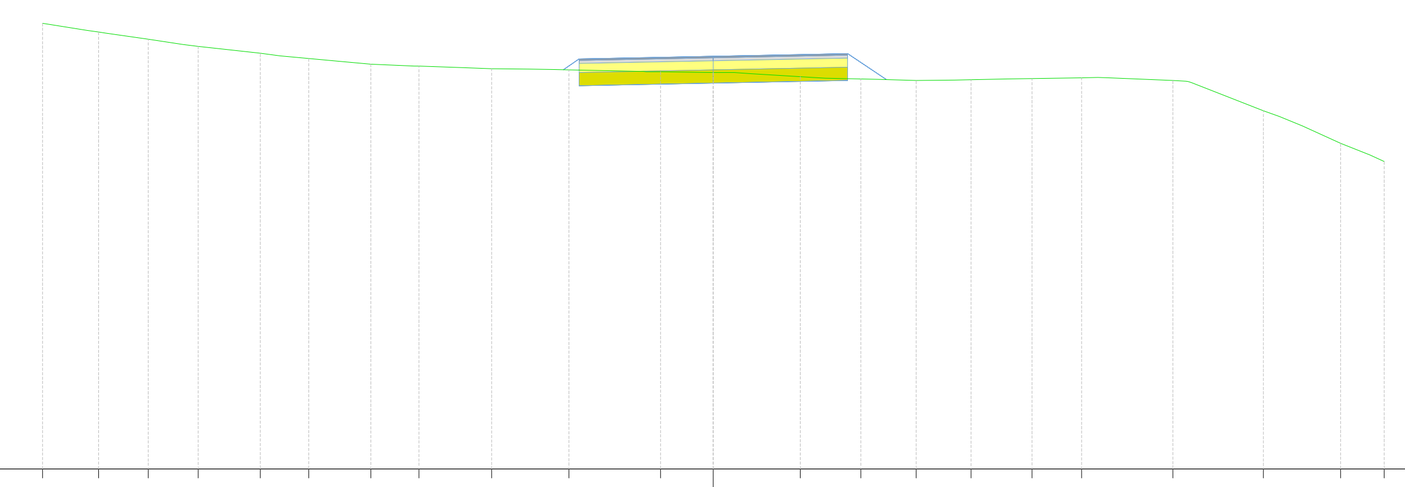

PROGRESSIVE TERRENO	-15.00 -13.75 -12.64 -11.52 -10.13 -9.05 -7.65 -6.58 -4.95 -3.23 -1.18 1.95 3.30 4.53 5.76 7.12 8.23 10.28 12.30 14.03 15.00
QUOTE TERRENO	839.97 839.77 839.61 839.45 839.30 839.18 839.05 839.01 838.96 838.92 838.88 838.87 838.77 838.72 838.69 838.71 838.73 838.75 838.69 838.01 837.28 836.87
DISTANZE PARZIALI TERRENO	1.01 1.39 1.59 1.18 1.12 1.11 1.43 1.60
PROGRESSIVE PROGETTO	
QUOTE PROGETTO	
DISTANZE PARZIALI PROGETTO	

Tracciato - CVT-01
Sez. 3
Progr.: 0+200.00
Scala : 1:200
Q.Rif. : 840.00

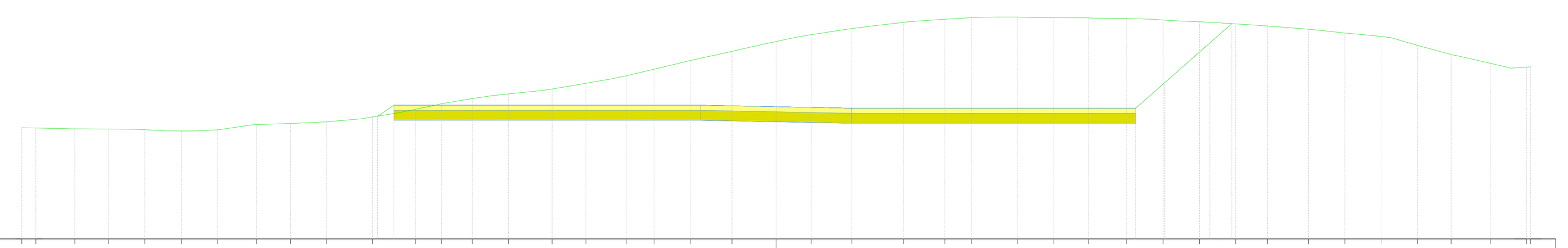

PROGRESSIVE TERRENO	-30.00 -29.44 -27.89 -26.55 -25.10 -23.66 -22.21 -20.67 -19.32 -17.87 -16.06 -14.34 -13.32 -12.09 -10.64 -8.91 -7.56 -5.96 -4.86 -3.41 -1.76 1.39 3.01 5.07 6.71 7.78 9.60 11.05 12.42 13.94 15.39 16.83 18.28 19.54 21.17 22.62 24.06 25.51 26.84 28.40 29.85 30.00
QUOTE TERRENO	844.42 844.41 844.38 844.37 844.35 844.29 844.34 844.55 844.59 844.66 844.85 845.16 845.38 845.58 845.76 845.96 846.19 846.49 846.75 847.10 847.46 847.85 848.12 848.37 848.62 848.74 848.80 848.82 848.80 848.79 848.76 848.71 848.64 848.55 848.47 848.34 848.19 848.05 847.70 847.34 846.99 846.83 846.85
DISTANZE PARZIALI TERRENO	1.42 1.34 1.10 1.35 1.08 1.23 1.00 1.16 1.04 1.10 1.13 1.25 1.06 1.37 1.18 1.26 1.40 1.05 1.27
PROGRESSIVE PROGETTO	-15.86 -15.20 14.30 15.46 16.46 17.25 18.12
QUOTE PROGETTO	844.88 845.32 845.20 846.22 847.10 847.80 848.56
DISTANZE PARZIALI PROGETTO	0.66 0.91 0.42 0.58 0.80 0.69

Tracciato - CVT-01
Sez. 4
Progr.: 0+286.88
Scala : 1:200
Q.Rif. : 830.00

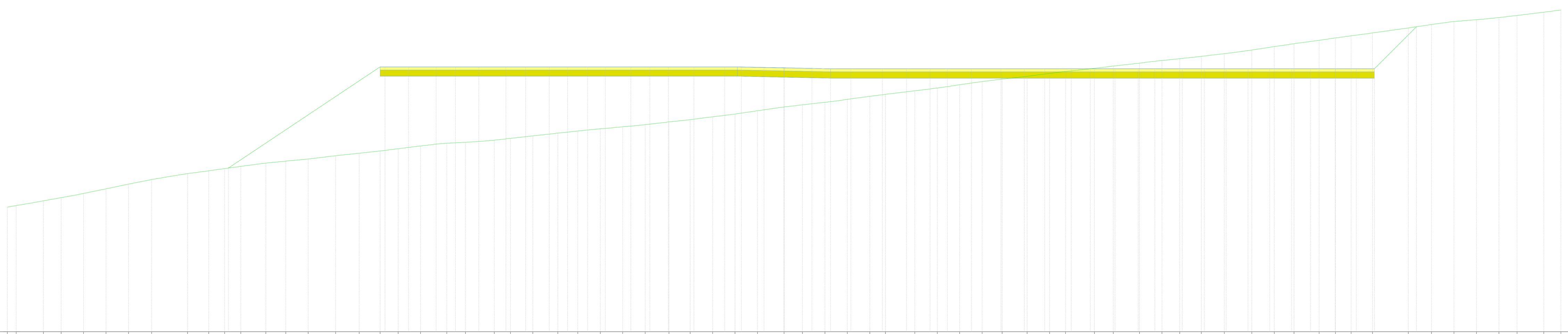

PROGRESSIVE TERRENO	-50.00 -49.43 -47.68 -46.54 -45.09 -43.64 -42.20 -40.71 -38.40 -37.03 -36.01 -34.97 -33.36 -32.08 -30.63 -28.86 -27.35 -26.00 -24.85 -23.40 -21.71 -20.51 -18.65 -17.62 -16.17 -14.56 -13.28 -11.83 -10.38 -8.94 -7.41 -6.05 -4.60 -3.15 -1.71 1.18 2.63 4.08 5.52 6.53 8.41 9.86 11.31 12.75 14.04 15.64 17.09 18.12 19.98 21.19 22.87 24.32 25.47 26.85 28.34 30.10 31.55 32.83 34.44 35.49 36.50 37.88 40.18 41.67 43.12 44.57 46.01 47.18 48.90 50.00
QUOTE TERRENO	838.03 838.13 838.43 838.64 838.91 839.21 839.51 839.80 840.19 840.37 840.51 840.66 840.86 840.99 841.13 841.34 841.50 841.65 841.79 841.96 842.14 842.20 842.34 842.46 842.62 842.80 842.93 843.08 843.20 843.33 843.51 843.66 843.84 844.03 844.24 844.48 844.62 844.77 844.97 845.16 845.29 845.52 845.70 845.91 846.11 846.28 846.46 846.64 846.76 846.97 847.11 847.30 847.47 847.59 847.74 847.91 848.15 848.37 848.56 848.78 848.92 849.06 849.25 849.57 849.79 849.98 850.10 850.24 850.37 850.59 850.72
DISTANZE PARZIALI TERRENO	1.36 1.14 0.99 1.30 1.41 1.04 1.28 1.12 1.16 1.07 1.14 1.18 1.04 1.20 1.10 1.32 1.02 1.44 1.18 1.01 1.01 1.33 1.09 1.20 1.03 1.17 1.11 1.08 1.15 1.13 1.27 1.05 1.40 1.27 1.17 1.37
PROGRESSIVE PROGETTO	-35.77 -25.69 -25.12 -24.17 -23.33 -22.39 -21.73 -21.15 -20.23 -19.65 -17.91 -16.64 -15.99 -14.65 -13.59 -12.65 -12.07 -11.50 -10.53 -9.86 -8.64 -7.44 -5.80 -4.37 -3.82 -2.75 -1.81 -1.29 0.57 1.80 3.00 4.30 4.83 6.33 7.87 8.44 9.39 10.51 12.06 12.58 13.96 14.66 15.47 16.31 16.98 17.49 18.49 19.71 20.44 21.30 22.80 23.87 24.65 25.63 26.42 27.05 27.82 28.46 28.99 29.86 30.86 31.62 32.67 33.89 35.48 36.10 36.83 38.00 40.71
QUOTE PROGETTO	840.55 847.06 847.05 847.04 847.03 847.00 846.99 846.96 846.94 849.65
DISTANZE PARZIALI PROGETTO	9.77 0.56 0.65 0.84 0.68 0.66 0.58 0.92 0.58 1.32 1.27 0.65 0.87 0.71 0.94 0.58 0.98 0.66 0.88 0.77 1.44 1.43 0.55 0.82 0.94 0.52 1.28 1.23 0.80 0.98 0.53 1.50 1.49 0.57 0.95 0.85 1.15 1.07 0.71 0.81 0.84 0.50 1.00 0.80 0.86 1.30 1.07 0.98 0.79 0.63 0.77 0.64 0.54 0.87 1.00 1.05 1.22 1.25 0.61 0.73 1.04 2.71

KEY MAP

LAVAZZA LUCA
ORDINE DEGLI INGEGNERI DELLA PROVINCIA DI VARESE
Ingegnere
08.03.2021 09:20:31 UTC

REV.	DATE	DESCRIPTION	PREPARED	CHECKED	APPROVED
00	2020-07-30	Prima emissione	M.Terzi	N.Novati	L.Lavazza

CONTRACTOR'S LOGO: Stantec

PROJECT: **INTEGRALE RICOSTRUZIONE DELL'IMPIANTO EOLICO DI CALTAVUTURO 2**

FILE NAME: GRE.EEC.D.73.IT.W.11633.15.001.00 - Layout strade

enel Green Power
Engineering & Construction
EGP VALIDATION

CLASSIFICATION:	FORMAT:	SCALE:	PLOT SCALE:	SHEET:
PUBLIC	A0	1:200	1:1	2 di / of 29

UTILIZATION SCOPE: **BASIC DESIGN**

TITLE: **CTV2 - 01 - PISTA DI ACCESSO E PIAZZOLA Sezioni**

VALIDATED BY: Iaciofano
VERIFIED BY: Sabatino
COLLABORATORS:

EGP CODE

GROUP	FUNCTION	TYPE	ISSUER	COUNTRY	TEC.	PLANT	SYSTEM	PROGRESSIVE	REVISION
GRE	EEC	D	73	IT	W	11633	15	001	00

This document is property of Enel Green Power SpA. It is strictly forbidden to reproduce this document, in whole or in part, and to provide to others any related information without the previous written consent by Enel Green Power SpA.