KEY MAP

Tracciato - VA01
Sez. 1
Progr.: 0+000.00
Scala : 1:200
Q.Rif. : 880.00

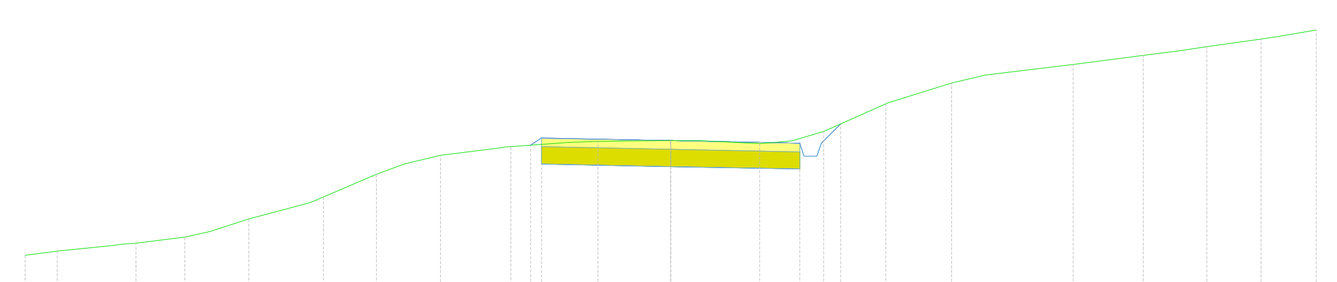

PROGRESSIVE TERRENO	-15.00 -14.25 -12.43 -11.29 -9.80 -8.07 -6.83 -5.35 -3.71 -1.69 2.07 3.56 5.00 6.52 9.36 10.98 12.46 13.71 15.00
QUOTE TERRENO	880.79 880.89 881.08 881.22 881.64 882.15 882.68 883.12 883.32 883.45 883.46 883.39 883.68 884.32 884.80 885.23 885.44 885.64 885.82 886.03
DISTANZE PARZIALI TERRENO	1.31 1.14 1.36 1.24 1.41 1.33 1.43 1.44 1.46 2.04 1.41 1.25
PROGRESSIVE PROGETTO	-3.25 -3.00 0.00 3.00 3.50 3.95
QUOTE PROGETTO	883.35 882.92 882.86 882.80 883.40 883.85
DISTANZE PARZIALI PROGETTO	0.00 3.00 3.00 0.00 0.45

Tracciato - VA01
Sez. 2
Progr.: 0+100.00
Scala : 1:200
Q.Rif. : 880.00

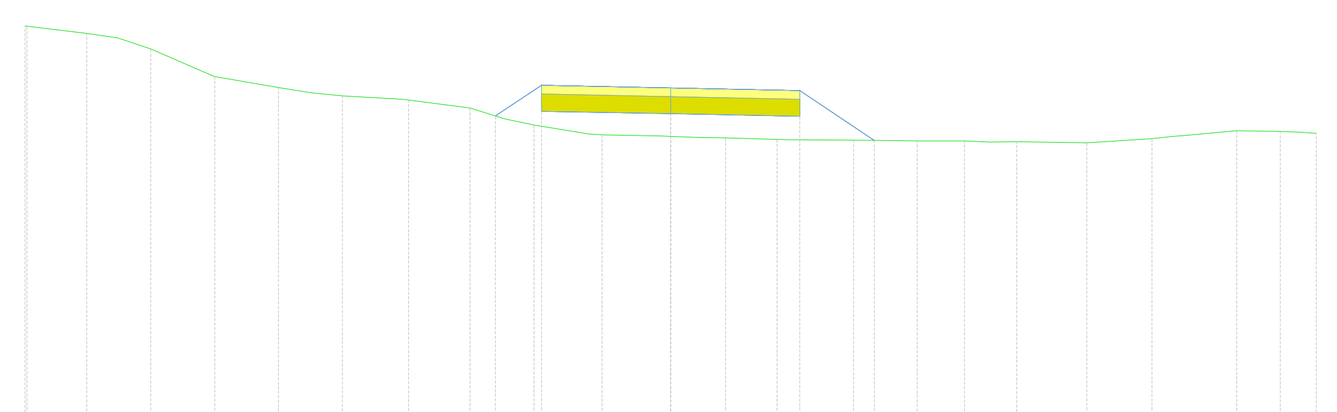

PROGRESSIVE TERRENO	-15.00 -14.95 -13.56 -12.08 -10.59 -9.11 -7.63 -6.09 -4.66 -3.17 -1.59 1.28 2.47 4.25 5.73 6.83 8.04 9.67 11.19 13.15 14.17 15.00
QUOTE TERRENO	889.26 889.25 889.08 888.72 888.08 887.82 887.63 887.53 887.34 886.95 886.72 886.69 886.65 886.62 886.60 886.59 886.58 886.56 886.54 886.63 886.82 886.80 886.76
DISTANZE PARZIALI TERRENO	1.39 1.48 1.48 1.39 1.43 1.29 1.38 1.19 1.33 1.10 1.62 1.52 1.23 1.02
PROGRESSIVE PROGETTO	-4.07 -3.00 0.00 3.00 4.74
QUOTE PROGETTO	887.16 887.27 887.21 887.15 886.59
DISTANZE PARZIALI PROGETTO	1.07 0.00 3.00 3.00 0.00 1.74

Tracciato - VA01
Sez. 3
Progr.: 0+200.00
Scala : 1:200
Q.Rif. : 880.00

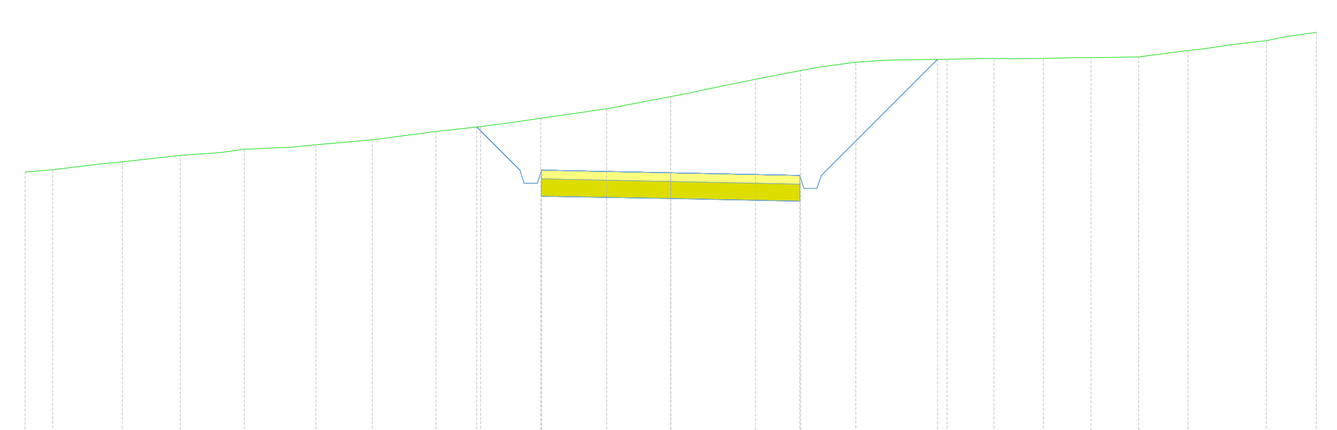

PROGRESSIVE TERRENO	-15.00 -14.36 -12.74 -11.39 -9.90 -8.24 -6.94 -5.45 -4.41 -3.02 -1.49 1.97 3.02 4.30 6.42 7.52 8.66 9.77 10.87 12.02 13.84 15.00
QUOTE TERRENO	886.39 886.44 886.62 886.77 886.91 887.01 887.13 887.32 887.44 887.63 887.85 888.13 888.54 888.74 888.93 889.01 889.03 889.02 889.04 889.06 889.20 889.44 889.63
DISTANZE PARZIALI TERRENO	1.23 1.35 1.14 1.30 1.04 1.53 1.43 1.20 1.05 1.15 1.10 1.11 1.15
PROGRESSIVE PROGETTO	-4.51 -3.50 -3.00 0.00 3.00 3.50 6.20
QUOTE PROGETTO	887.43 886.43 885.82 885.76 885.70 886.31 889.01
DISTANZE PARZIALI PROGETTO	1.01 0.00 3.00 3.00 0.00 2.70

Tracciato - VA01
Sez. 4
Progr.: 0+300.00
Scala : 1:200
Q.Rif. : 870.00

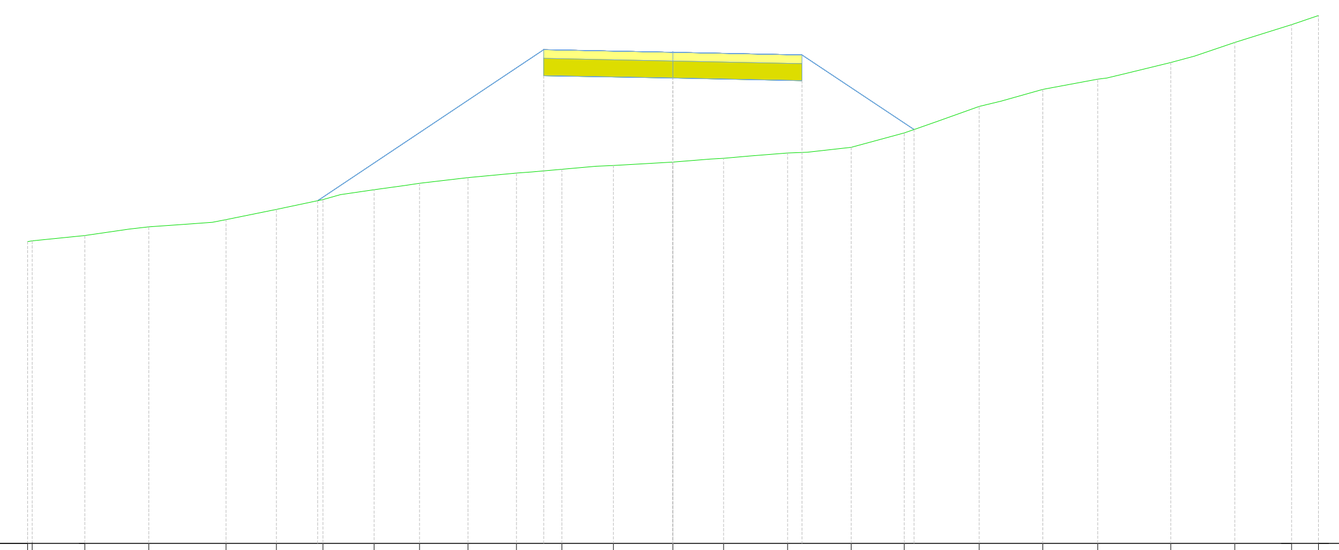

PROGRESSIVE TERRENO	-15.00 -14.89 -13.67 -12.18 -10.39 -9.21 -8.14 -6.94 -5.89 -4.76 -3.63 -2.58 -1.38 1.18 2.66 4.14 5.37 7.11 8.60 9.87 11.57 13.05 14.38 15.00
QUOTE TERRENO	877.01 877.03 877.16 877.36 877.53 877.76 878.00 878.22 878.37 878.50 878.61 878.70 878.79 878.87 878.95 879.07 879.21 879.54 880.16 880.55 880.79 881.18 881.64 882.05 882.27
DISTANZE PARZIALI TERRENO	1.22 1.03 1.17 1.08 1.12 1.13 1.08 1.03 1.23 0.98 0.98 1.28 1.08 1.33
PROGRESSIVE PROGETTO	-8.26 -3.00 3.00 5.60
QUOTE PROGETTO	877.97 880.87 880.81 880.75 879.62
DISTANZE PARZIALI PROGETTO	5.26 0.00 3.00 3.00 0.00 2.60

Tracciato - VA01
Sez. 5
Progr.: 0+400.00
Scala : 1:200
Q.Rif. : 870.00

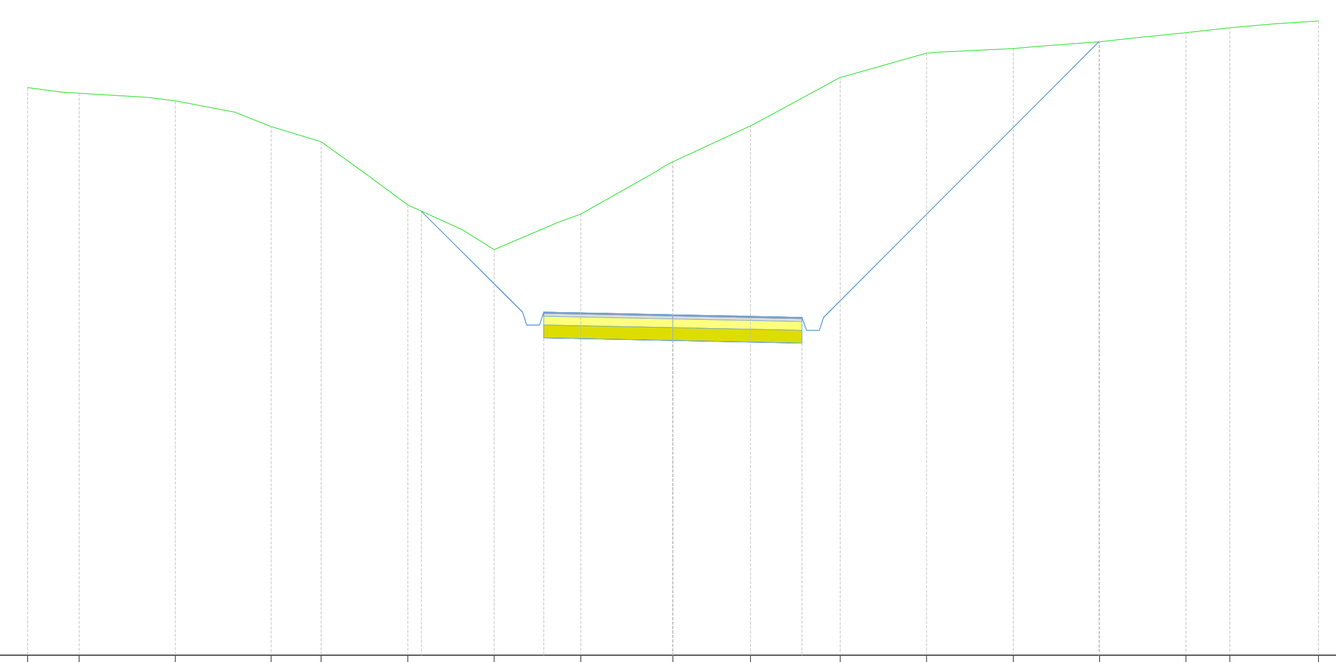

PROGRESSIVE TERRENO	-15.00 -13.79 -11.57 -9.34 -8.17 -6.16 -4.15 -2.15 0.00 1.80 3.88 5.89 7.90 9.91 11.92 12.94 15.00
QUOTE TERRENO	883.19 883.06 882.88 882.28 881.93 880.46 879.42 880.25 881.47 882.30 883.43 883.99 884.10 884.25 884.47 884.58 884.74
DISTANZE PARZIALI TERRENO	1.60 1.38 1.17 1.06 0.95 1.28 1.50 1.72 1.80 1.33 1.87 1.65 1.43 1.21 1.02 1.07
PROGRESSIVE PROGETTO	-5.84 -3.50 -3.00 0.00 3.00 3.50 9.90
QUOTE PROGETTO	880.31 877.97 877.37 877.31 877.25 877.85 884.25
DISTANZE PARZIALI PROGETTO	2.34 0.00 3.00 3.00 0.00 6.40

Tracciato - VA01
Sez. 6
Progr.: 0+500.00
Scala : 1:200
Q.Rif. : 860.00

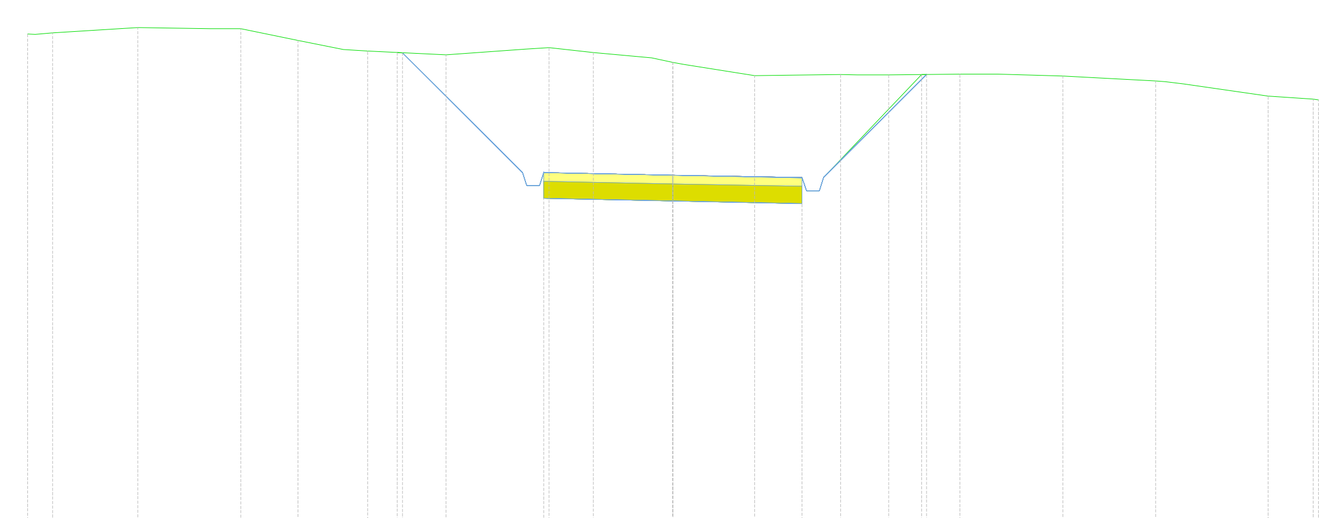

PROGRESSIVE TERRENO	-15.00 -14.41 -12.43 -10.05 -8.72 -7.09 -5.27 -2.88 -1.85 0.00 1.89 3.89 5.01 6.67 9.06 11.21 13.83 14.88 15.00
QUOTE TERRENO	871.31 871.34 871.46 871.43 871.16 870.91 870.83 871.00 870.88 870.65 870.35 870.37 870.36 870.38 870.33 870.22 869.87 869.80 869.78
DISTANZE PARZIALI TERRENO	1.98 1.68 1.33 1.06 1.82 1.84 1.03 1.36 1.66 2.00 1.66 1.50 2.16 1.96 1.04
PROGRESSIVE PROGETTO	-6.41 -6.28 -3.50 -3.00 3.00 3.50 5.77 5.89
QUOTE PROGETTO	870.88 870.87 868.09 867.49 867.43 867.37 867.97 870.37 870.37
DISTANZE PARZIALI PROGETTO	2.78 0.00 3.00 3.00 0.00 2.27

LAVAZZA LUCA
ORDINE DEGLI INGEGNERI DELLA PROVINCIA DI VARESE
Ingegnere
08.03.2021 09:21:11 UTC

REV.	DATE	DESCRIPTION	PREPARED	CHECKED	APPROVED
00	2020-07-30	Prima emissione	M.Terzi	N.Novati	L.Lavazza

CONTRACTOR'S LOGO: Stantec

PROJECT: **INTEGRALE RICOSTRUZIONE DELL'IMPIANTO EOLICO DI CALTAVUTURO 2**

FILE NAME: GRE.EEC.D.73.IT.W.11633.15.001.00 - Layout strade

CLASSIFICATION:	FORMAT:	SCALE:	PLOT SCALE:	SHEET:
PUBLIC	A0	1:200	1:1	25 di / of 29

enel Green Power — Engineering & Construction

EGP VALIDATION

VALIDATED BY	Iaciofano
VERIFIED BY	Sabatino
COLLABORATORS	

UTILIZATION SCOPE: **BASIC DESIGN**

TITLE: **VA 01 - PISTA DI ACCESSO E PIAZZOLA**
Sezioni

EGP CODE

GROUP	FUNCTION	TYPE	ISSUER	COUNTRY	TEC.	PLANT	SYSTEM	PROGRESSIVE	REVISION
GRE	EEC	D	7 3	I T	W	1 1 6 3 3	1 5	0 0 1	0 0

This document is property of Enel Green Power SpA. It is strictly forbidden to reproduce this document, in whole or in part, and to provide to others any related information without the previous written consent by Enel Green Power SpA.