KEY MAP

Tracciato - VA01
Sez. 7
Progr.: 0+600.00
Scala : 1:200
Q.Rif. : 840.00

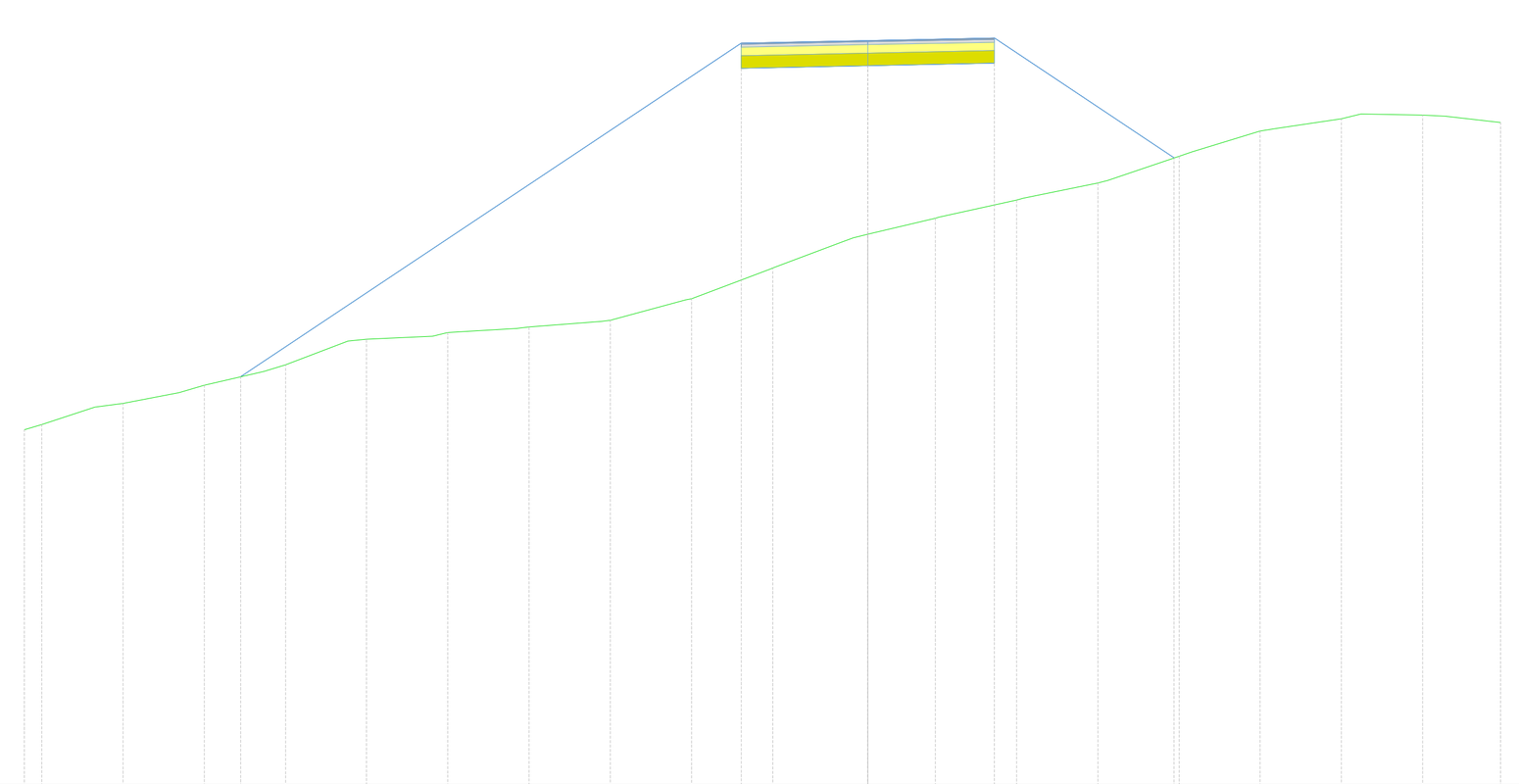

PROGRESSIVE TERRENO	-20.00, -19.59, -17.66, -15.74, -13.81, -11.89, -9.96, -8.03, -6.11, -4.18, -2.26, 1.60, 3.52, 5.45, 7.37, 9.30, 11.23, 13.15, 15.00
QUOTE TERRENO	848.44, 848.57, 849.07, 849.50, 849.99, 850.59, 850.75, 850.89, 851.04, 851.55, 852.29, 853.08, 853.46, 853.90, 854.30, 854.94, 855.53, 855.82, 855.91, 855.73
DISTANZE PARZIALI TERRENO	1.26, 1.33, 1.41, 1.48, 1.56, 1.63, 1.71, 1.79, 1.86, 1.67, 1.60, 1.84, 1.76, 1.69, 1.61, 1.54, 1.46, 1.31
PROGRESSIVE PROGETTO	-14.87, -3.00, 0.00, 3.00, 7.26
QUOTE PROGETTO	849.70, 857.02, 857.08, 857.14, 854.90
DISTANZE PARZIALI PROGETTO	11.87, 0.00, 3.00, 3.00, 0.00, 4.26

Tracciato - VA01
Sez. 10
Progr.: 0+900.00
Scala : 1:200
Q.Rif. : 820.00

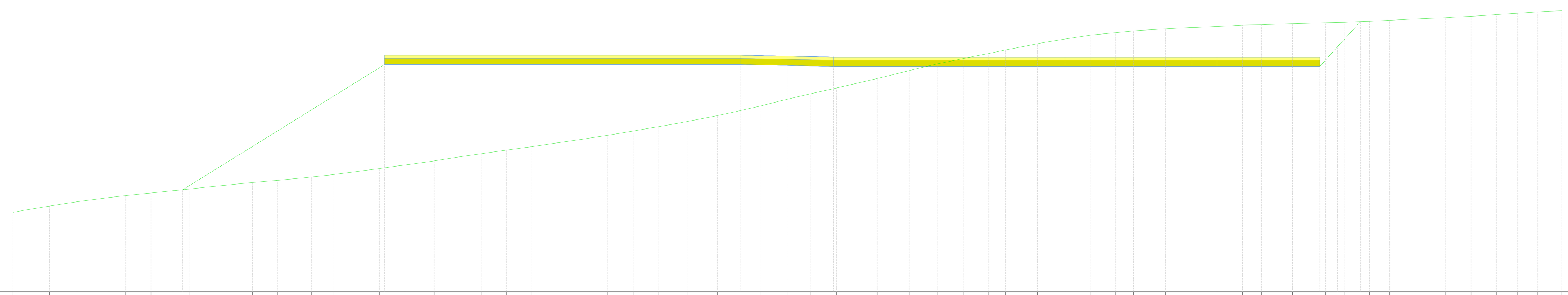

PROGRESSIVE TERRENO	-50.00, -49.28, -47.64, -45.86, -43.79, -42.72, -41.08, -39.66, -38.62, -37.59, -36.17, -34.53, -32.89, -30.70, -29.32, -27.97, -26.33, -24.69, -22.79, -21.05, -19.77, -18.14, -16.50, -14.85, -12.79, -11.58, -9.94, -8.30, -6.46, -4.52, -3.38, -1.74, 1.53, 3.17, 4.81, 5.82, 7.88, 9.73, 11.37, 13.01, 14.09, 16.15, 17.92, 19.56, 21.20, 22.35, 24.42, 26.12, 27.76, 29.40, 30.62, 32.63, 34.76, 35.95, 37.59, 38.89, 40.54, 42.51, 44.15, 45.79, 47.16, 48.46, 50.00
QUOTE TERRENO	825.13, 825.26, 825.54, 825.81, 826.09, 826.21, 826.38, 826.53, 826.64, 826.75, 826.89, 827.05, 827.20, 827.42, 827.57, 827.74, 827.95, 828.18, 828.46, 828.73, 828.91, 829.15, 829.37, 829.62, 829.92, 830.11, 830.38, 830.67, 831.00, 831.38, 831.62, 831.99, 832.43, 832.79, 833.16, 833.54, 833.78, 834.29, 834.73, 835.07, 835.39, 835.61, 836.02, 836.32, 836.57, 836.74, 836.85, 836.98, 837.07, 837.14, 837.23, 837.25, 837.32, 837.38, 837.41, 837.48, 837.54, 837.62, 837.70, 837.79, 837.90, 837.99, 838.08, 838.15
DISTANZE PARZIALI TERRENO	1.35, 1.10, 1.50, 1.07, 1.00, 1.42, 1.43, 1.00, 1.07, 1.50, 1.09, 1.35, 1.14, 1.57, 1.37, 1.28, 1.21, 1.63, 1.64, 1.21, 1.29, 1.35, 1.94, 1.13, 1.36, 1.49, 1.06, 1.01, 1.43, 1.42, 0.99, 1.08, 1.51, 1.13, 1.34, 1.15, 1.58, 1.41, 1.27, 1.22, 1.59, 2.05, 1.20, 1.30, 1.31, 1.55, 1.13, 1.37, 1.03
PROGRESSIVE PROGETTO	-39.03, -26.00, -3.00, 3.00, 34.39, 35.53, 36.51, 37.02
QUOTE PROGETTO	826.59, 834.68, 834.68, 834.62, 834.56, 834.56, 835.83, 836.90, 837.45
DISTANZE PARZIALI PROGETTO	13.03, 23.00, 3.00, 3.00, 31.39, 1.14, 0.99

Tracciato - VA01
Sez. 8
Progr.: 0+700.00
Scala : 1:200
Q.Rif. : 830.00

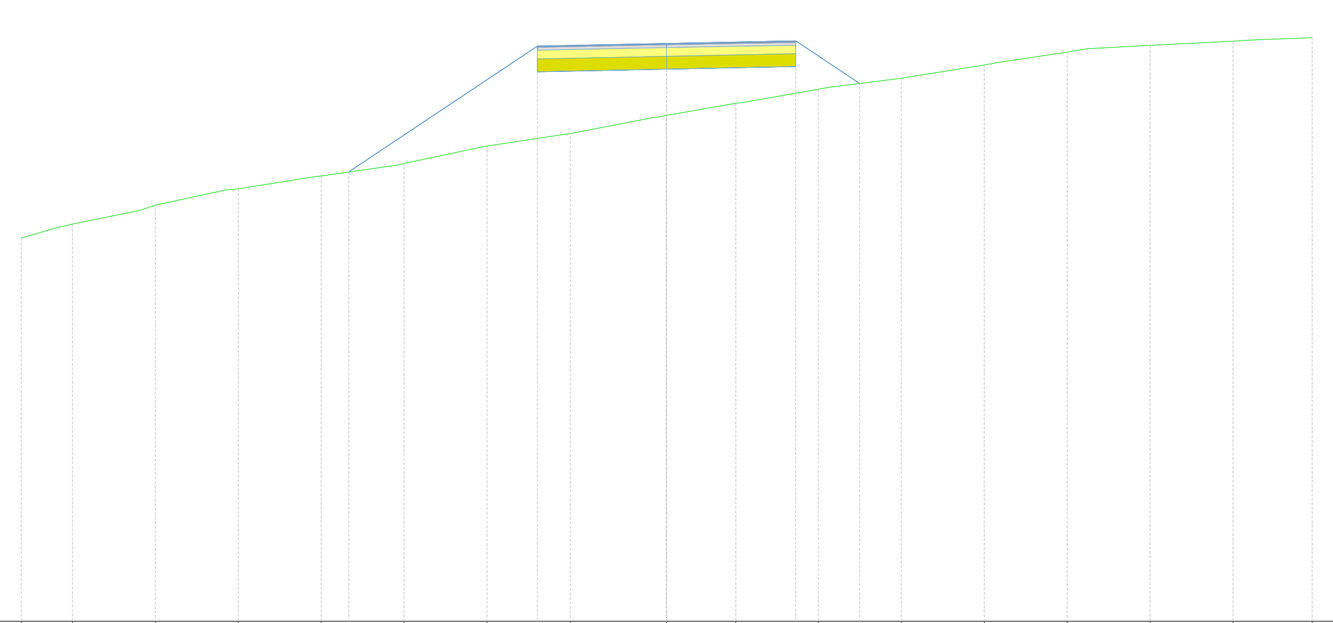

PROGRESSIVE TERRENO	-15.00, -13.81, -11.88, -9.95, -8.03, -6.10, -4.18, -2.24, 1.60, 3.53, 5.45, 7.38, 9.31, 11.23, 13.16, 15.00
QUOTE TERRENO	838.90, 839.23, 839.67, 840.05, 840.35, 840.63, 841.04, 841.33, 841.75, 842.03, 842.36, 842.62, 842.92, 843.22, 843.38, 843.47, 843.55
DISTANZE PARZIALI TERRENO	1.56, 1.64, 1.71, 1.79, 1.86, 1.63, 1.91, 1.60, 1.76, 1.69, 1.61, 1.54, 1.46, 1.39, 1.23
PROGRESSIVE PROGETTO	-7.39, -3.00, 3.00, 4.48
QUOTE PROGETTO	840.44, 842.76, 842.82, 842.88, 842.49
DISTANZE PARZIALI PROGETTO	4.39, 0.00, 3.00, 3.00, 0.00, 1.48

Tracciato - VA01
Sez. 11
Progr.: 0+951.12
Scala : 1:200
Q.Rif. : 820.00

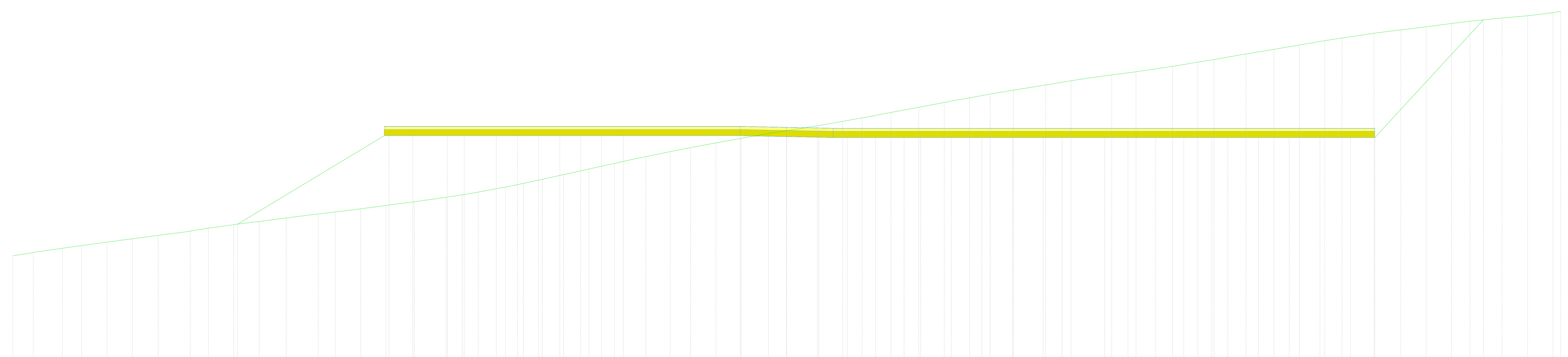

PROGRESSIVE TERRENO	-50.00, -48.68, -46.80, -45.55, -43.91, -42.28, -40.60, -38.54, -37.36, -35.72, -34.08, -32.33, -30.27, -29.16, -27.52, -25.88, -24.07, -22.00, -20.97, -19.93, -18.17, -17.02, -15.80, -14.41, -12.77, -11.13, -9.10, -7.53, -6.22, -4.58, -2.94, -1.18, 1.98, 3.62, 4.87, 6.73, 8.54, 10.17, 11.81, 13.14, 14.65, 16.73, 18.37, 21.00, 22.57, 24.93, 26.57, 27.61, 29.68, 31.48, 33.12, 34.76, 35.88, 37.95, 39.68, 41.32, 42.96, 44.15, 46.21, 47.87, 49.51, 50.00
QUOTE TERRENO	826.69, 826.90, 827.17, 827.35, 827.57, 827.79, 828.01, 828.28, 828.48, 828.71, 828.91, 829.14, 829.39, 829.53, 829.73, 829.94, 830.18, 830.48, 830.63, 830.81, 831.14, 831.38, 831.64, 831.94, 832.30, 832.67, 833.11, 833.43, 833.69, 834.00, 834.28, 834.60, 834.78, 835.10, 835.39, 835.61, 835.96, 836.30, 836.61, 836.90, 837.15, 837.41, 837.74, 838.02, 838.39, 838.60, 838.95, 839.22, 839.39, 839.75, 840.05, 840.33, 840.61, 840.78, 841.09, 841.30, 841.51, 841.72, 841.87, 842.07, 842.22, 842.43, 842.49
DISTANZE PARZIALI TERRENO	1.13, 1.49, 1.25, 1.24, 1.51, 1.61, 1.18, 1.32, 1.23, 1.53, 1.10, 1.39, 1.46, 1.03, 1.04, 1.77, 1.39, 1.11, 1.54, 1.24, 1.31, 1.18, 1.61, 1.18, 1.24, 1.25, 1.48, 1.60, 1.17, 1.33, 1.20, 1.52, 1.10, 1.66, 1.45, 1.02, 1.04, 1.47, 1.00, 1.38, 1.12, 1.55, 1.28, 1.31, 1.19, 1.62, 1.56, 1.23
PROGRESSIVE PROGETTO	-35.49, -25.69, -24.16, -22.89, -21.92, -20.83, -19.66, -18.76, -17.39, -16.03, -14.66, -14.00, -12.83, -11.97, -10.56, -3.00, 2.07, 2.73, 3.91, 4.71, 5.74, 6.68, 7.58, 8.65, 9.41, 10.63, 11.24, 12.61, 14.59, 16.56, 17.79, 18.47, 20.56, 22.05, 23.84, 24.54, 25.65, 26.52, 27.46, 28.50, 29.28, 30.48, 31.10, 32.46, 34.45, 36.44, 37.31, 38.00, 45.02
QUOTE PROGETTO	828.74, 834.46, 834.46, 834.46, 834.46, 834.46, 834.46, 834.46, 834.46, 834.46, 834.46, 834.46, 834.46, 834.46, 834.46, 834.46, 834.40, 834.36, 834.34, 841.96
DISTANZE PARZIALI PROGETTO	9.49, 1.18, 1.28, 0.96, 1.09, 1.17, 0.90, 1.35, 1.35, 0.91, 0.66, 0.69, 0.87, 1.32, 7.56, 3.00, 2.07, 0.66, 0.91, 0.80, 1.03, 0.94, 0.90, 1.07, 0.76, 1.21, 0.61, 1.37, 1.54, 1.69, 1.09, 0.68, 1.88, 1.49, 1.29, 0.69, 1.12, 0.87, 0.94, 1.04, 0.78, 1.20, 0.62, 1.36, 1.54, 1.73, 0.79, 0.69, 7.02

Tracciato - VA01
Sez. 9
Progr.: 0+800.00
Scala : 1:200
Q.Rif. : 830.00

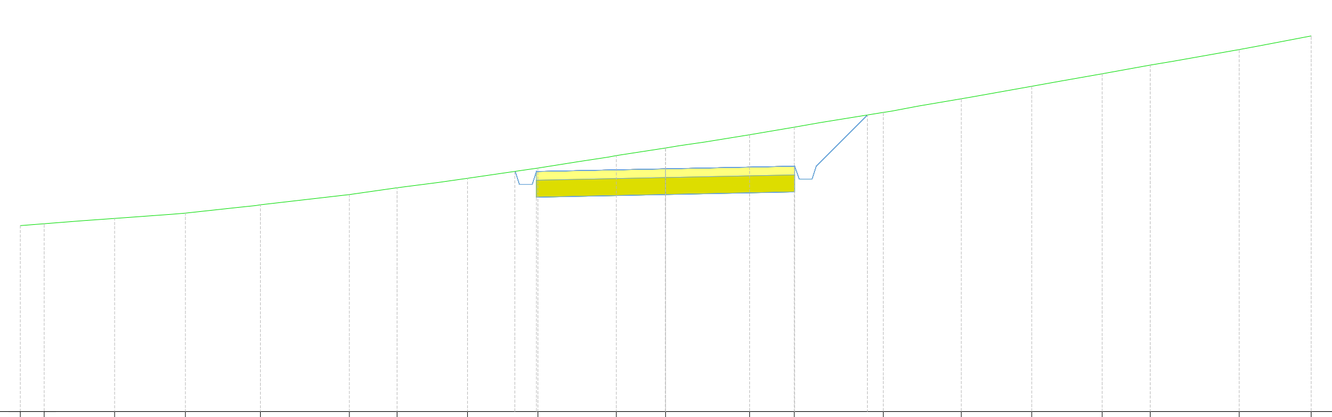

PROGRESSIVE TERRENO	-15.00, -14.44, -12.80, -11.16, -9.41, -7.35, -6.25, -4.61, -2.97, -1.15, 1.95, 2.99, 5.06, 6.87, 8.51, 10.15, 11.26, 13.32, 15.00
QUOTE TERRENO	834.32, 834.36, 834.48, 834.61, 834.80, 835.04, 835.20, 835.42, 835.66, 835.94, 836.12, 836.43, 836.61, 836.95, 837.27, 837.56, 837.85, 838.05, 838.41, 838.73
DISTANZE PARZIALI TERRENO	1.32, 1.22, 1.53, 1.10, 1.39, 1.15, 1.03, 1.04, 1.47, 1.38, 1.11, 1.54, 1.20
PROGRESSIVE PROGETTO	-3.51, -3.50, -3.00, 3.00, 3.50, 4.69
QUOTE PROGETTO	835.58, 835.58, 834.98, 835.04, 835.10, 835.70, 836.89
DISTANZE PARZIALI PROGETTO	0.00, 3.00, 3.00, 0.00, 1.19

ORDINE DEGLI INGEGNERI DELLA PROV. VARESE
Dott. Ing. LUCA LAVAZZA n° 2739

LAVAZZA LUCA
ORDINE DEGLI INGEGNERI DELLA PROVINCIA DI VARESE
Ingegnere
08.03.2021 09:21:13 UTC

REV.	DATE	DESCRIPTION	PREPARED	CHECKED	APPROVED
00	2020-07-30	Prima emissione	M.Terzi	N.Novati	L.Lavazza

CONTRACTOR'S LOGO: Stantec

enel Green Power
Engineering & Construction

EGP VALIDATION

VALIDATED BY	Iaciofano
VERIFIED BY	Sabatino
COLLABORATORS	

PROJECT: **INTEGRALE RICOSTRUZIONE DELL'IMPIANTO EOLICO DI CALTAVUTURO 2**

FILE NAME: GRE.EEC.D.73.IT.W.11633.15.001.00 - Layout strade

CLASSIFICATION:	FORMAT:	SCALE:	PLOT SCALE:	SHEET:
PUBLIC	A0	1:200	1:1	26 di / of 29

UTILIZATION SCOPE: **BASIC DESIGN**

TITLE: **VA 01 - PISTA DI ACCESSO E PIAZZOLA**
Sezioni

EGP CODE

GROUP	FUNCTION	TYPE	ISSUER	COUNTRY	TEC.	PLANT	SYSTEM	PROGRESSIVE	REVISION
GRE	EEC	D	7 3	I T	W	1 1 6 3 3	1 5	0 0 1	0 0

This document is property of Enel Green Power SpA. It is strictly forbidden to reproduce this document, in whole or in part, and to provide to others any related information without the previous written consent by Enel Green Power SpA.