KEY MAP

Tracciato - VA03
Sez. 1
Progr.: 0+000.00
Scala : 1:200
Q.Rif. : 860.00

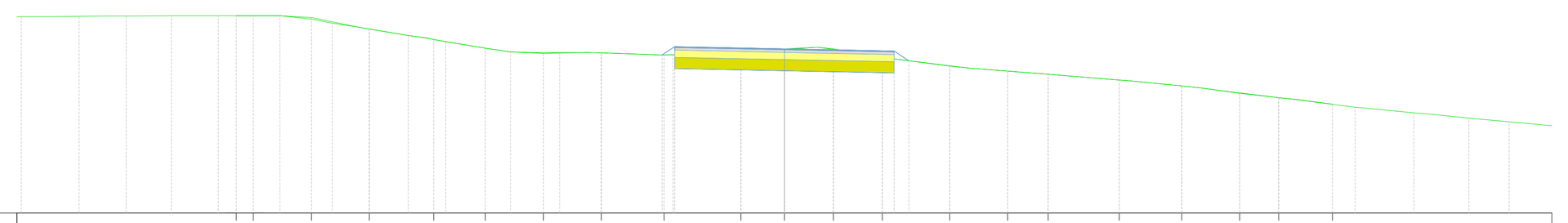

PROGRESSIVE TERRENO	-15.00 -14.53 -12.95 -11.36 -9.60 -8.18 -6.59 -5.01 -3.29 -1.19 0.00 1.34 2.68 4.52 6.11 7.22 9.16 10.87 12.46 13.53 15.00
QUOTE TERRENO	865.40 865.40 865.36 865.04 864.75 864.52 864.37 864.39 864.33 864.42 864.50 864.50 864.28 864.03 863.89 863.80 863.65 863.49 863.28 863.16 862.98
DISTANZE PARZIALI TERRENO	1.24 1.06 1.42 1.20 1.20 1.46 1.33 1.51 1.11 1.47 1.55 1.03 1.07
PROGRESSIVE PROGETTO	-3.35 -3.00 0.00 3.00 3.41
QUOTE PROGETTO	864.33 863.96 863.90 863.84 864.17
DISTANZE PARZIALI PROGETTO	0.00 3.00 3.00 0.00

Tracciato - VA03
Sez. 4
Progr.: 0+296.94
Scala : 1:200
Q.Rif. : 830.00

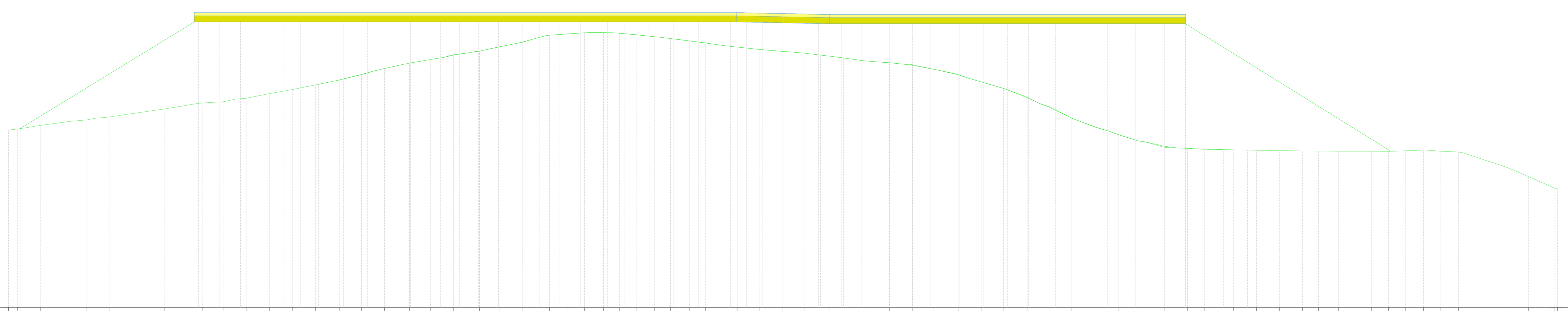

PROGRESSIVE TERRENO	-50.00 -49.44 -47.96 -46.09 -44.99 -43.51 -41.77 -39.91 -37.46 -36.10 -34.62 -33.14 -31.66 -30.18 -28.62 -27.21 -25.73 -24.11 -22.77 -21.28 -19.59 -18.32 -16.84 -15.08 -13.88 -12.82 -11.58 -10.56 -9.43 -8.30 -7.27 -6.05 -4.98 -2.95 -1.53 1.36 2.98 5.24 6.87 8.35 9.75 11.32 12.80 14.27 15.76 17.24 18.61 20.21 21.69 22.93 24.65 26.13 27.24 29.10 30.58 32.06 33.54 34.58 35.87 37.99 39.10 40.18 41.36 42.43 43.61 45.40 46.88 48.13 49.84 50.00
QUOTE TERRENO	841.47 841.54 841.77 842.02 842.12 842.31 842.57 842.84 843.22 843.30 843.54 843.83 844.09 844.39 844.72 845.05 845.45 845.80 846.03 846.35 846.57 846.85 847.14 847.60 847.69 847.75 847.78 847.73 847.63 847.50 847.38 847.24 847.10 846.83 846.68 846.56 846.44 846.25 845.95 845.83 845.70 845.40 845.08 844.58 844.15 843.61 842.97 842.26 841.64 841.15 840.77 840.35 840.28 840.23 840.19 840.16 840.14 840.12 840.11 840.10 840.10 840.09 840.13 840.19 840.11 840.06 839.50 839.00 838.46 837.71 837.65
DISTANZE PARZIALI TERRENO	1.28 1.09 1.35 1.87 2.05 1.36 1.47 1.48 1.34 1.41 1.21 1.34 1.08 1.27 0.99 1.20 1.06 1.13 1.13 1.06 1.19 1.62 1.33 1.20 1.40 1.33 1.47 1.46 1.37 1.42 1.24 1.35 1.11 1.29 1.22 1.04 1.15 1.11 1.08 1.18 1.01 1.25 1.04
PROGRESSIVE PROGETTO	-49.25 -38.01 -37.32 -36.36 -35.49 -34.61 -33.70 -32.22 -31.14 -30.23 -29.56 -28.39 -26.83 -25.70 -24.70 -24.05 -22.97 -22.11 -20.88 -20.33 -19.21 -18.37 -17.30 -16.80 -15.74 -14.40 -13.06 -11.86 -11.33 -10.21 -9.54 -8.64 -7.08 -5.44 -3.92 -3.00 -2.35 -1.31 0.00 0.69 2.28 2.96 3.80 5.09 6.05 6.89 8.37 9.55 10.42 11.38 12.97 13.72 14.51 15.85 16.48 17.59 19.24 19.85 20.94 21.64 22.78 23.30 24.65 25.99 39.26
QUOTE PROGETTO	841.57 848.46 848.44 848.42 848.40 848.38 848.35 848.34 840.10
DISTANZE PARZIALI PROGETTO	11.24 0.96 0.87 0.91 1.08 1.08 0.91 1.17 1.23 1.14 1.00 0.64 1.09 0.86 0.96 0.55 0.68 0.83 1.07 1.06 1.33 1.34 1.20 1.12 0.68 0.90 1.18 1.43 1.52 0.54 0.65 1.04 1.31 0.69 1.49 0.68 0.80 1.29 0.70 0.84 1.13 1.18 0.60 0.96 1.31 0.75 0.79 1.34 1.12 1.32 0.60 1.10 0.70 1.14 0.52 1.35 0.98 13.26

Tracciato - VA03
Sez. 2
Progr.: 0+100.00
Scala : 1:200
Q.Rif. : 850.00

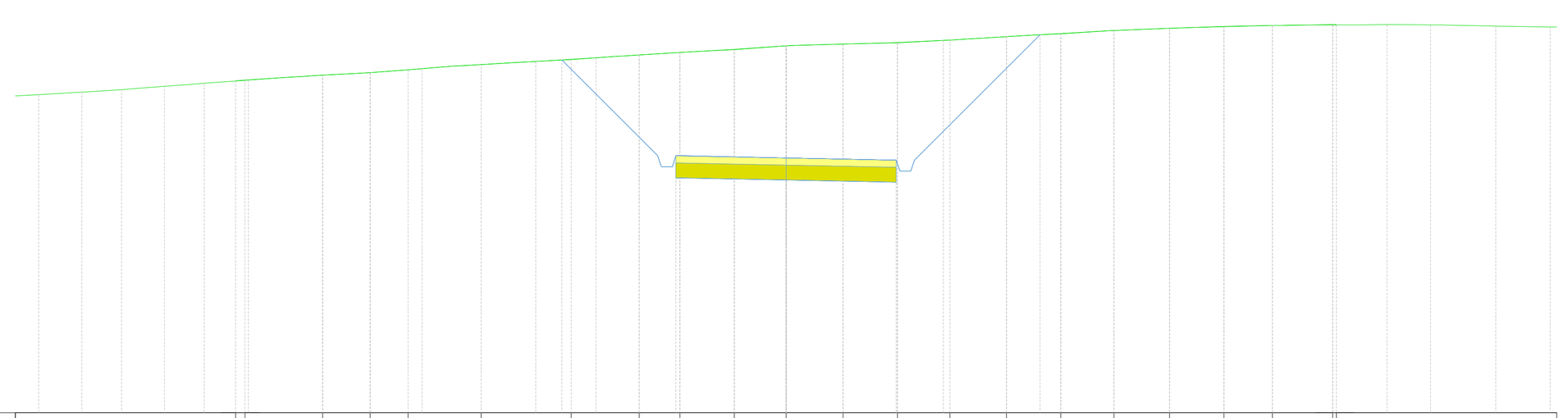

PROGRESSIVE TERRENO	-15.00 -14.74 -12.63 -11.34 -10.30 -8.32 -5.85 -4.00 -2.89 -1.41 1.56 3.04 4.46 6.00 7.48 8.94 10.45 11.93 13.25 14.89 15.00
QUOTE TERRENO	859.06 859.08 859.21 859.28 859.35 859.50 859.64 859.76 859.83 859.91 860.01 860.05 860.09 860.17 860.26 860.34 860.43 860.49 860.54 860.56 860.59 860.59
DISTANZE PARZIALI TERRENO	1.15 1.04 1.22 1.49 1.29 1.11 1.36 1.24 1.43 1.38 1.45 1.47 1.32 1.40
PROGRESSIVE PROGETTO	-6.11 -3.50 -3.00 0.00 3.00 3.50 6.92
QUOTE PROGETTO	859.62 857.01 856.41 856.35 856.29 856.89 860.31
DISTANZE PARZIALI PROGETTO	2.61 0.00 3.00 3.00 0.00 3.42

Tracciato - VA03
Sez. 3
Progr.: 0+200.00
Scala : 1:200
Q.Rif. : 840.00

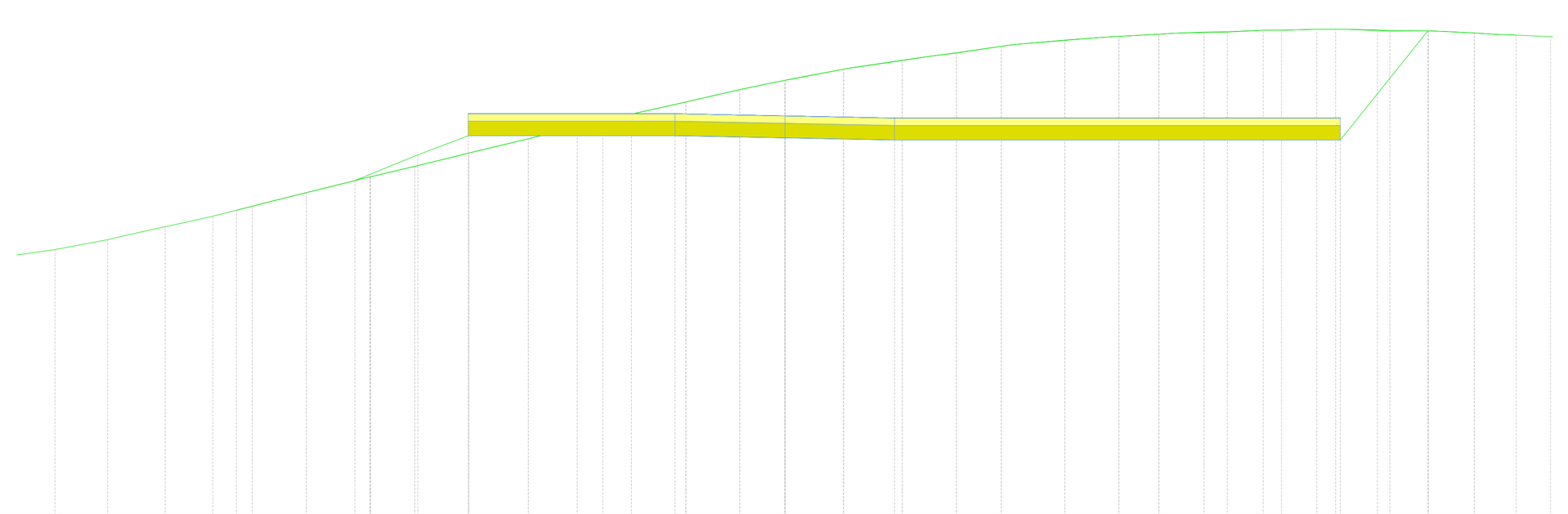

PROGRESSIVE TERRENO	-15.00 -14.57 -13.09 -11.33 -10.13 -8.64 -7.02 -4.98 -2.71 -1.24 1.61 3.21 4.69 5.92 7.66 9.14 10.23 12.10 13.58 15.07 16.55 17.59 18.86 20.00
QUOTE TERRENO	848.36 848.47 848.84 849.28 849.56 849.92 850.31 850.82 851.32 851.66 851.91 852.21 852.46 852.66 852.84 853.01 853.11 853.17 853.23 853.28 853.31 853.26 853.27 853.21 853.15
DISTANZE PARZIALI TERRENO	1.34 1.21 1.41 1.34 2.24 1.47 1.36 1.42 1.23 1.35 1.10 1.28 1.21 1.05
PROGRESSIVE PROGETTO	-11.75 -11.35 -10.04 -8.66 -3.00 0.00 3.00 15.19 17.58
QUOTE PROGETTO	849.17 849.34 849.88 850.40 850.40 850.34 850.28 850.28 853.27
DISTANZE PARZIALI PROGETTO	1.31 1.38 5.66 3.00 3.00 12.19 2.39

LAVAZZA LUCA
ORDINE DEGLI INGEGNERI DELLA PROVINCIA DI VARESE
Ingegnere
08.03.2021 09:21:17 UTC

REV.	DATE	DESCRIPTION	PREPARED	CHECKED	APPROVED
00	2020-07-30	Prima emissione	M.Terzi	N.Novati	L.Lavazza

CONTRACTOR'S LOGO: Stantec

PROJECT: INTEGRALE RICOSTRUZIONE DELL'IMPIANTO EOLICO DI CALTAVUTURO 2

FILE NAME: GRE.EEC.D.73.IT.W.11633.15.001.00 - Layout strade

CLASSIFICATION:	FORMAT:	SCALE:	PLOT SCALE:	SHEET:
PUBLIC	A0	1:200	1:1	29 di / of 29

UTILIZATION SCOPE: BASIC DESIGN

TITLE: VA 03 - PISTA DI ACCESSO E PIAZZOLA
Sezioni

enel Green Power
Engineering & Construction
EGP VALIDATION

VALIDATED BY: Iaciofano
VERIFIED BY: Sabatino
COLLABORATORS:

EGP CODE

GROUP	FUNCTION	TYPE	ISSUER	COUNTRY	TEC.	PLANT	SYSTEM	PROGRESSIVE	REVISION
GRE	EEC	D	73	IT	W	11633	15	001	00

This document is property of Enel Green Power SpA. It is strictly forbidden to reproduce this document, in whole or in part, and to provide to others any related information without the previous written consent by Enel Green Power SpA.