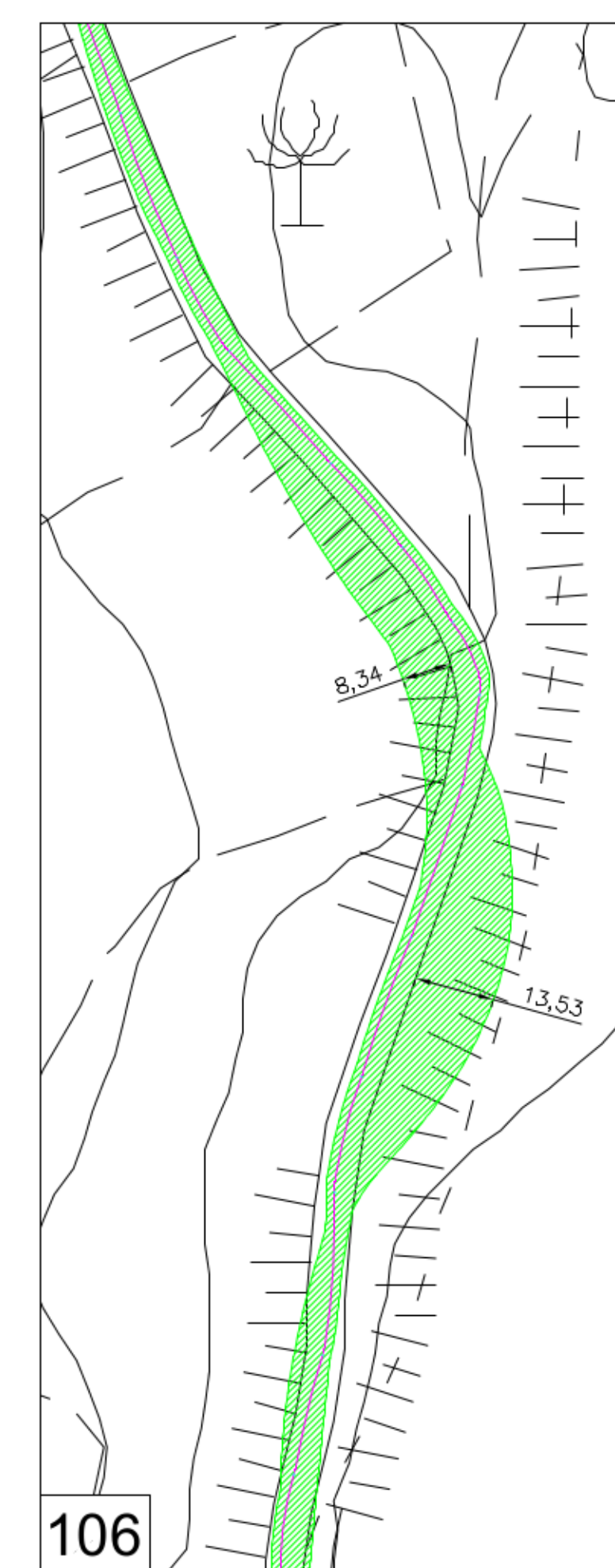
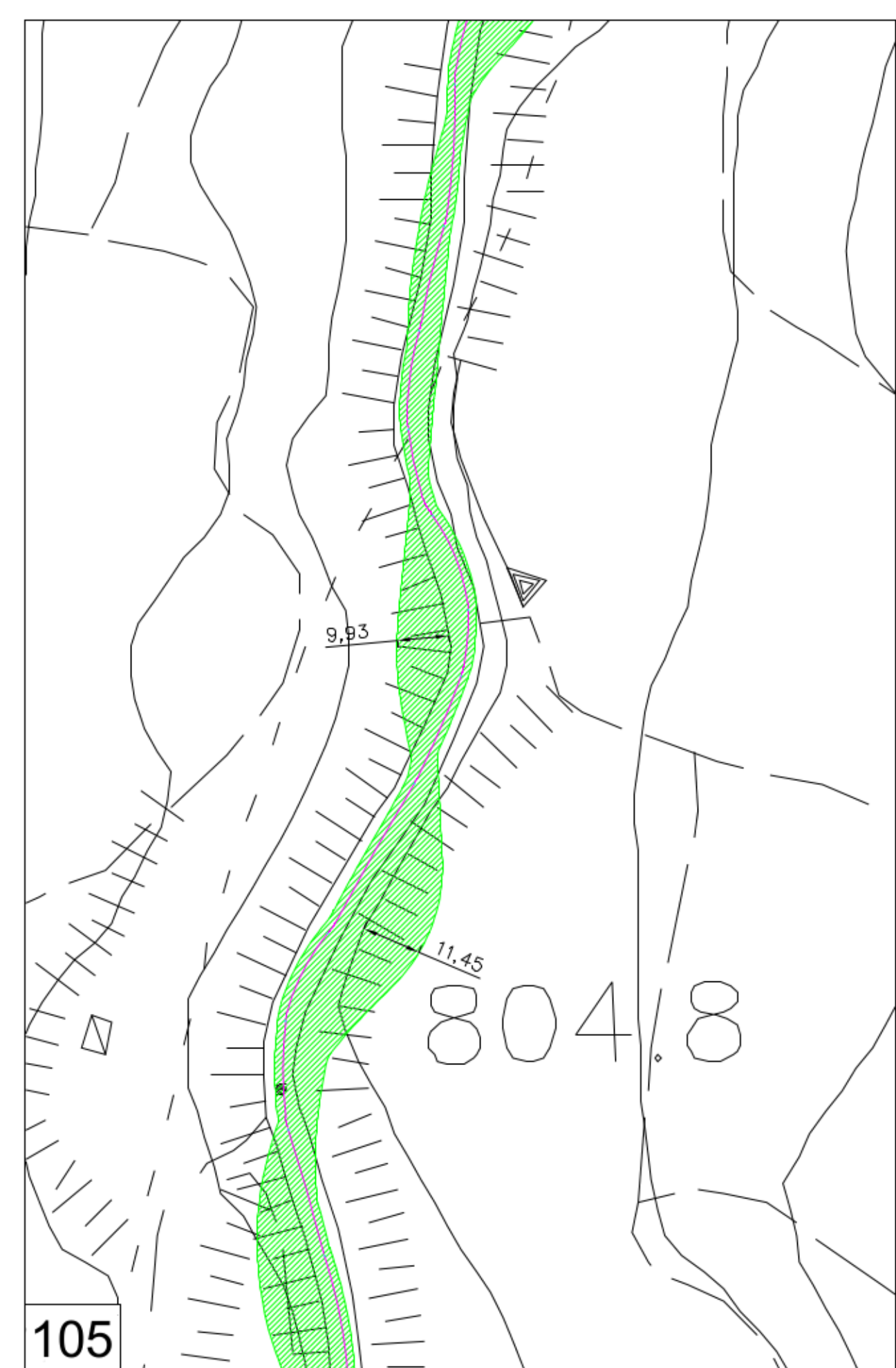
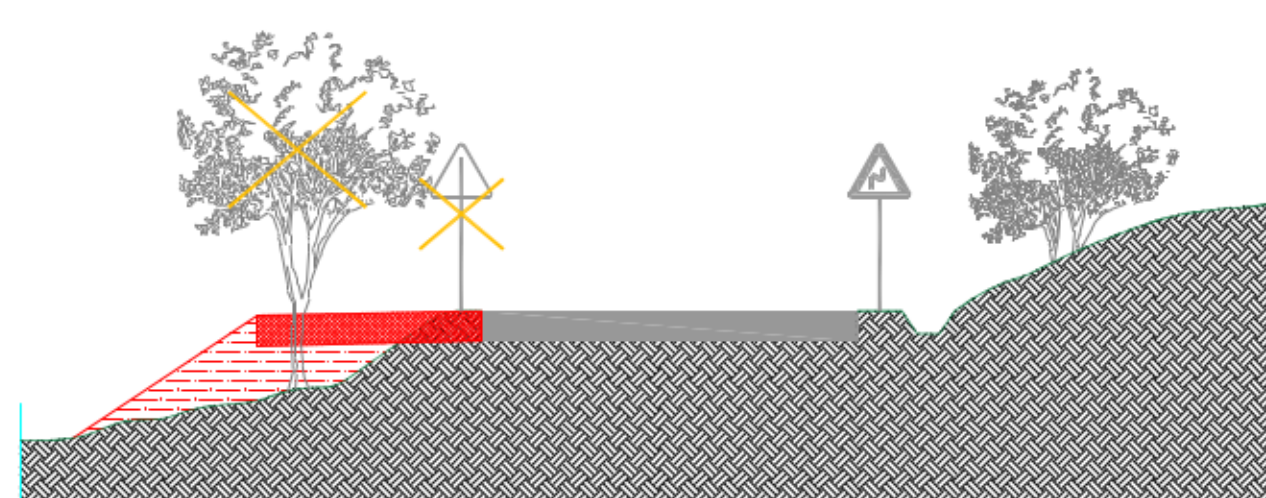


PERCORSO CALTAVUTURO 2 - INGRANDIMENTI scala 1: 100

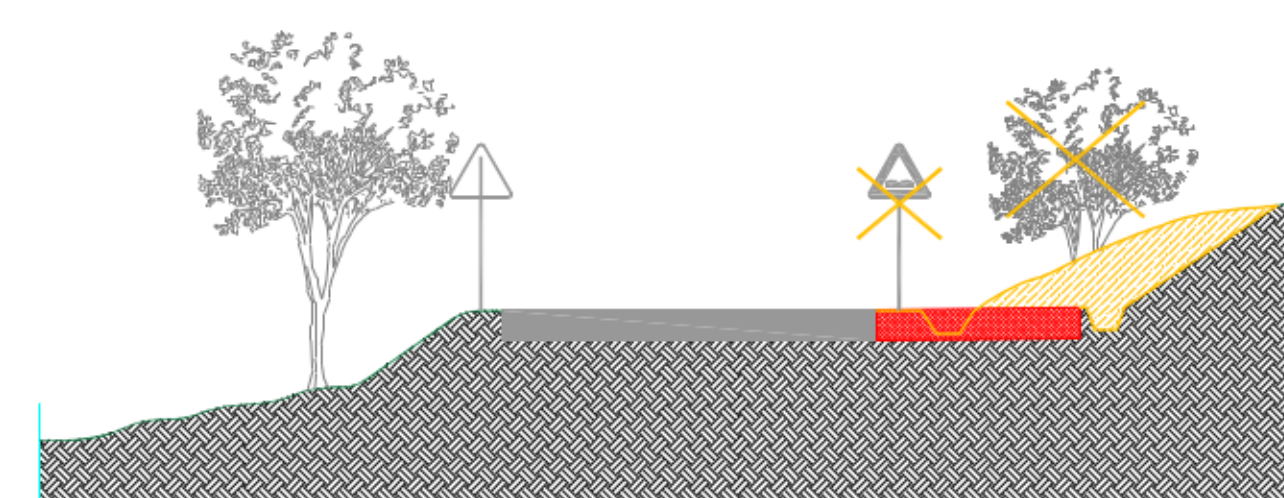


PERCORSO CALTAVUTURO 2 - INGRANDIMENTI scala 1: 100

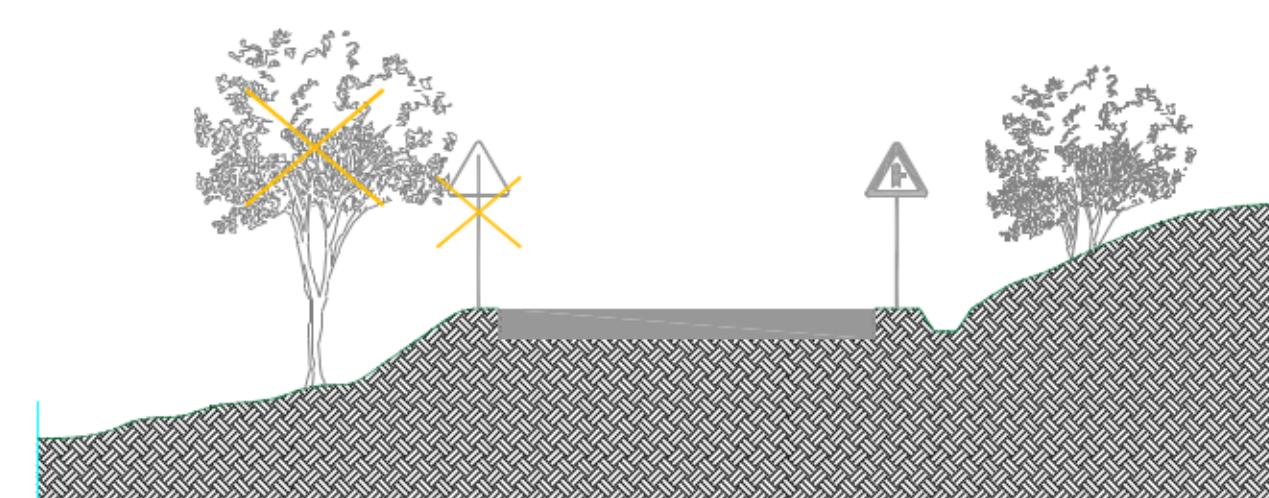
SEZIONI TIPICHE scala 1:100



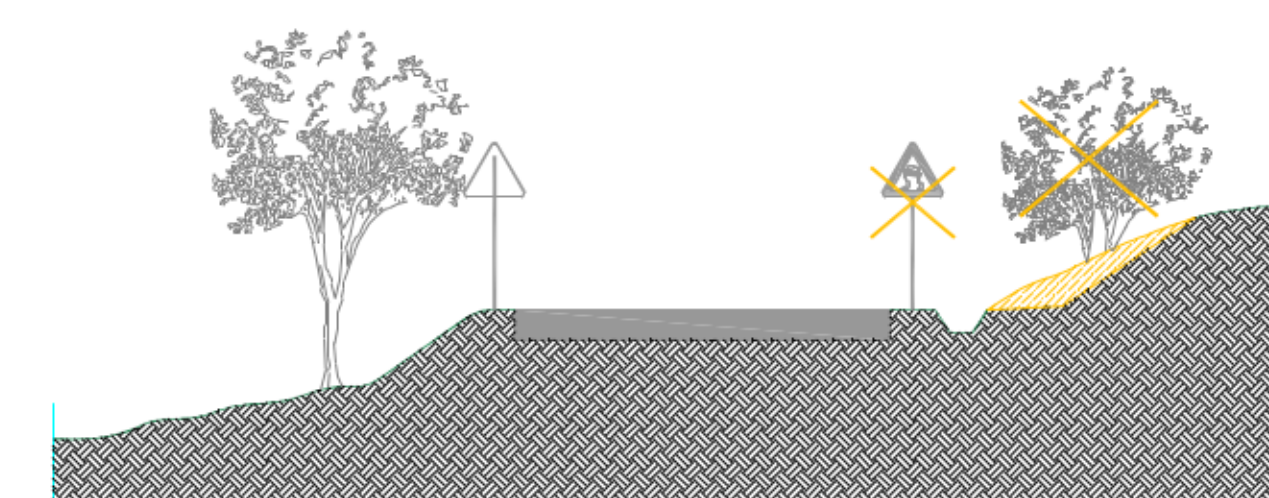
ALLARGAMENTO TIPO SEDE STRADALE LATO VALLE



ALLARGAMENTO TIPO SEDE STRADALE LATO MONTE



AREA DA RENDERE LIBERA LATO VALLE



AREA DA RENDERE LIBERA LATO MONTE



REV.	DATE	DESCRIZIONE	PREPARED	CHECKED	APPROVED
00	15/01/2021	Prima emissione			
Stantec PROJECT: Costruzione dell'impianto solare di "Caltavuturo 2" FILE NAME: GRE.ECO.D.73.ITW.163311500300 - Interventi su viabilità esistente - Parte 1 CLASSIFICATION: PUBLIC FORMAT: A0 SCALE: 1:100 PLOT SCALE: 1:1 SHEET: 4 of 4 UTILIZATION SCOPE: BASIC DESIGN TITLE: Interventi su viabilità esistente - Parte 1					
Engineering & Construction EGP VALIDATION VALIDATED BY: L. Iacobello DRAWN BY: Rubino COLLABORATION: GRE.ECO.D.73.ITW.163311500300					
ESP CODE: 1163311500300					