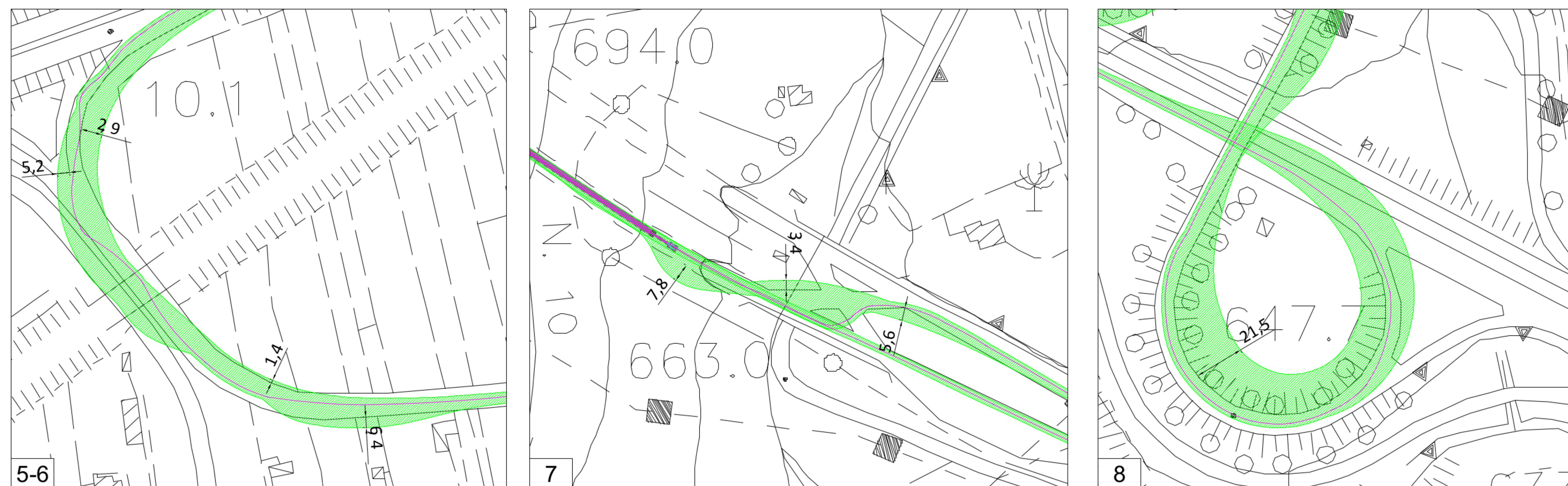
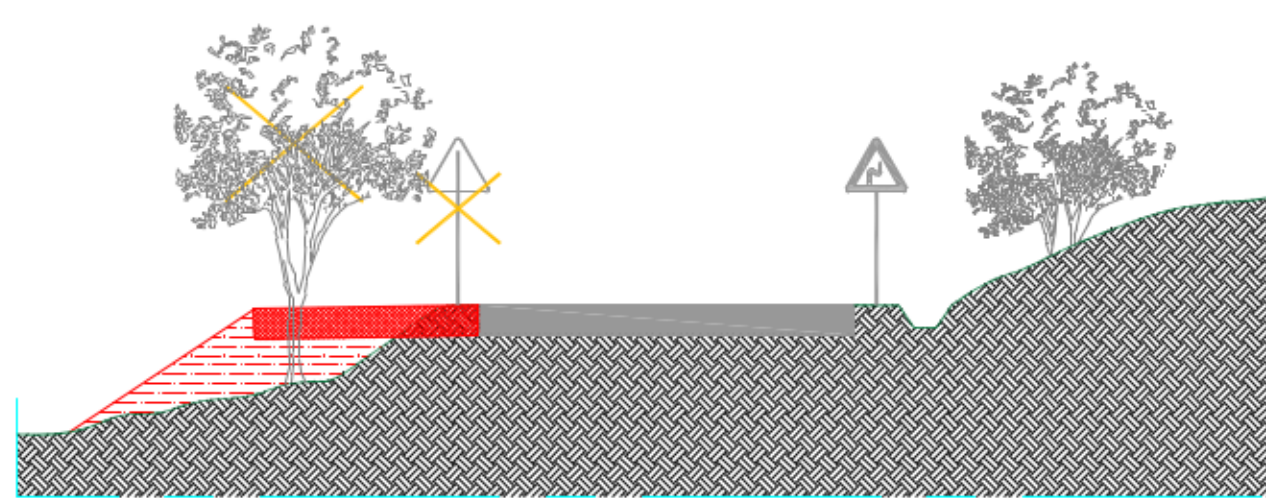


PERCORSO PORTO-DEVIAZIONE SP8 - INGRANDIMENTI scala 1: 100

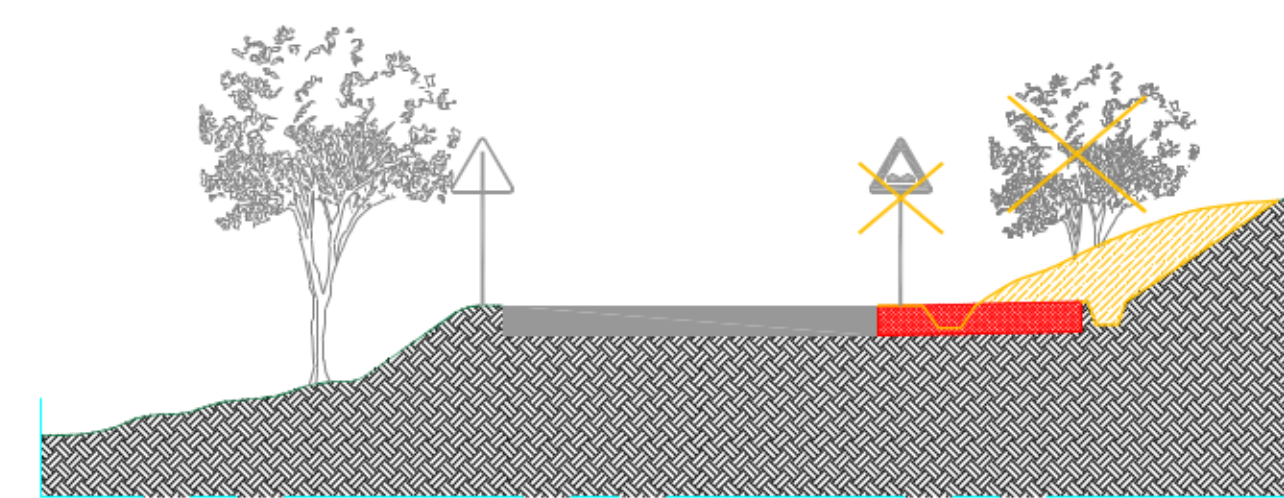


PERCORSO PORTO-DEVIAZIONE SP8 - INGRANDIMENTI scala 1: 100

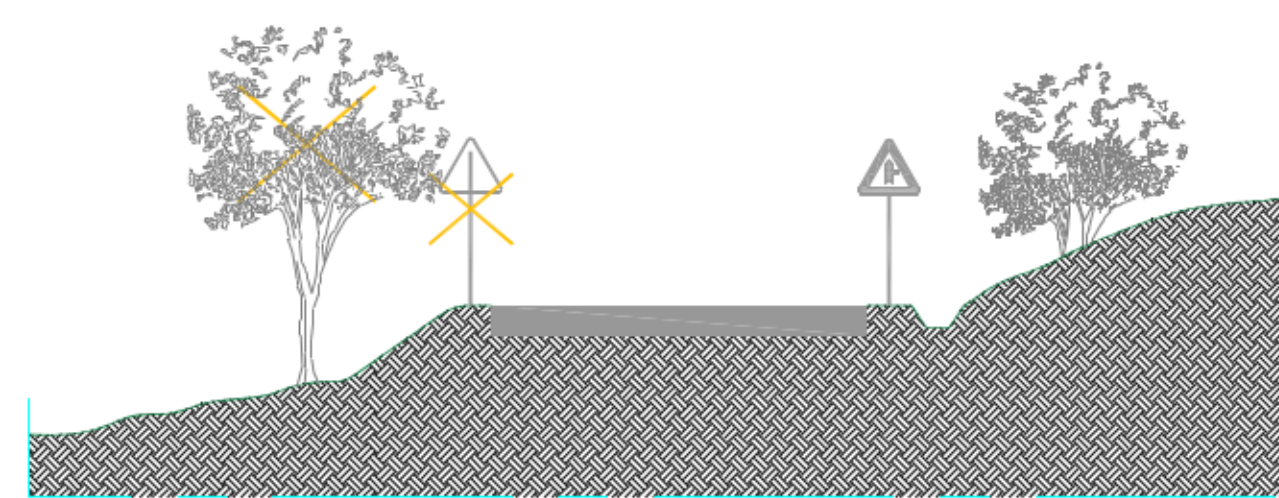
SEZIONI TIPICHE scala 1:100



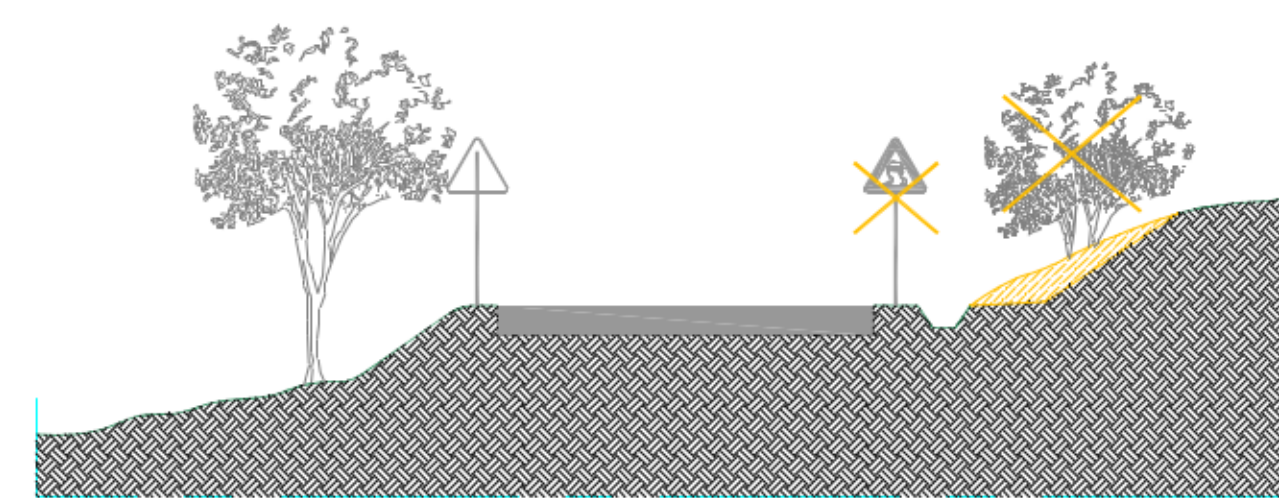
ALLARGAMENTO TIPO SEDE STRADALE LATO VALLE



ALLARGAMENTO TIPO SEDE STRADALE LATO MONTE



AREA DA RENDERE LIBERA LATO VALLE



AREA DA RENDERE LIBERA LATO MONTE



REV.	DATE	DESCRIZIONE	PREPARED	CHIEVED	APPROVED
00	15/01/2021	Prima emissione			
<p>PROJECT: Costruzione dell'impianto solare di "Caltavuturo 2"</p> <p>FILE NAME: ONE.ECO.D.73.ITW.1163331500500 - Interventi su viabilità esistente - Parte 3</p> <p>CLASSIFICATION: PUBLIC FORM: A0 SCALE: 1:100 1:1 SHEET: 1 of 4</p> <p>UTILIZATION SCOPE: BASIC DESIGN TITLE: Interventi su viabilità esistente - Parte 3</p> <p>ENGINEERING & CONSTRUCTION: EGP VALIDATION</p> <p>VALIDATED BY: L. Inglese</p> <p>GROUP: GREEECD73 FUNCTION: ITW TYPE: 1163331500500 COUNTRY: IT PLANT: 1163331500500 SYSTEM: 1163331500500 PROGRAM: 1163331500500 VERSION: 1163331500500</p>					