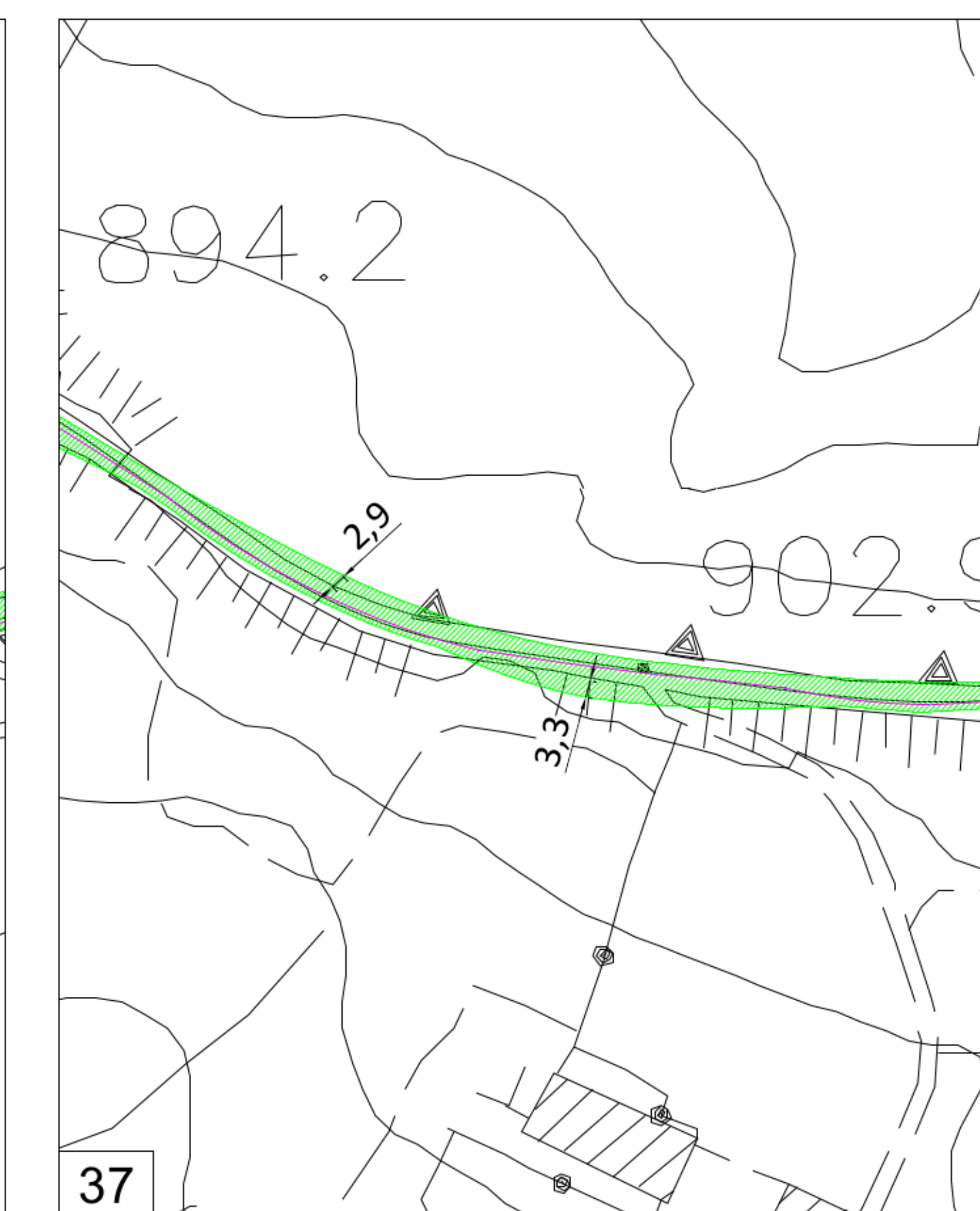
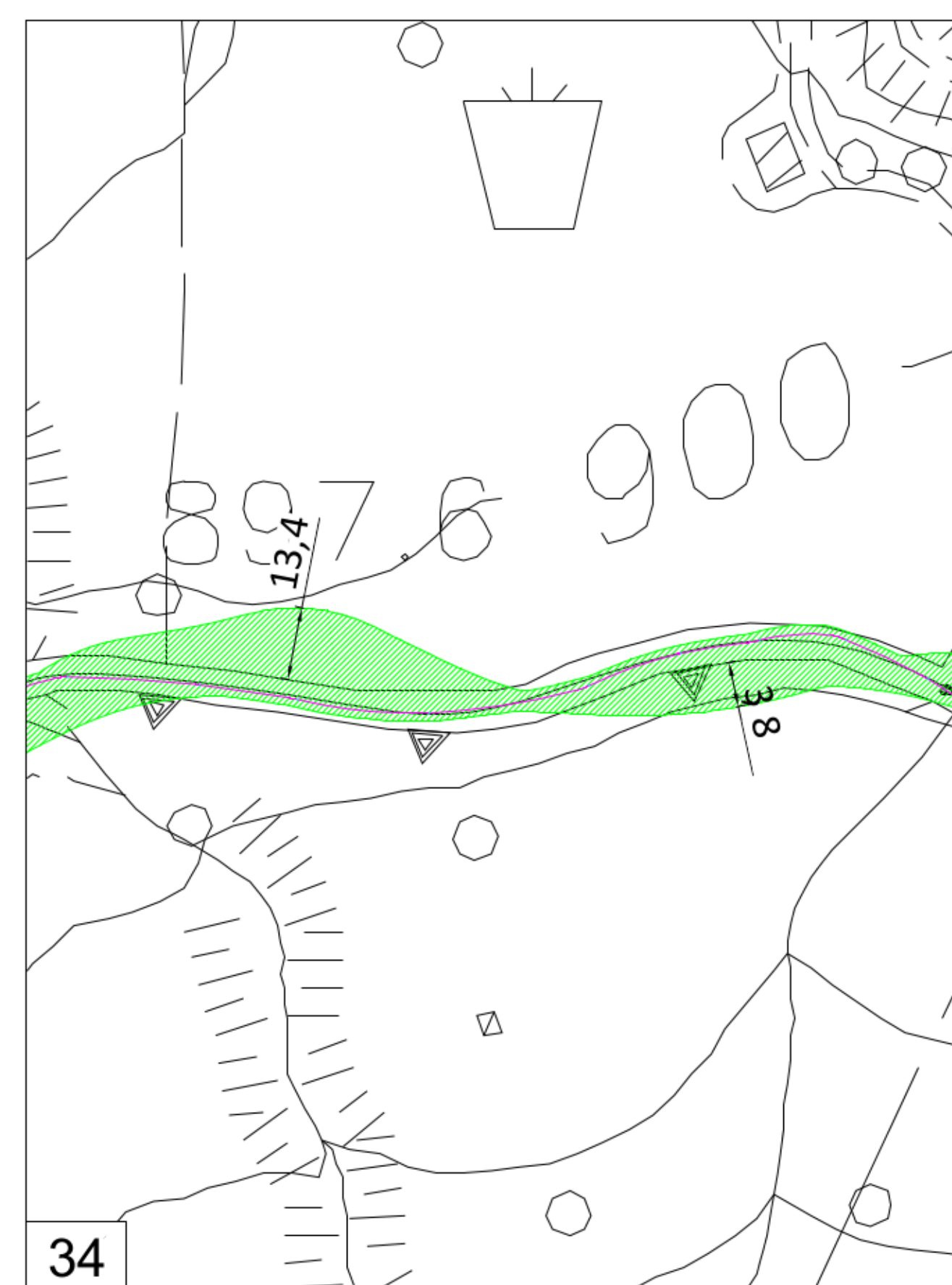
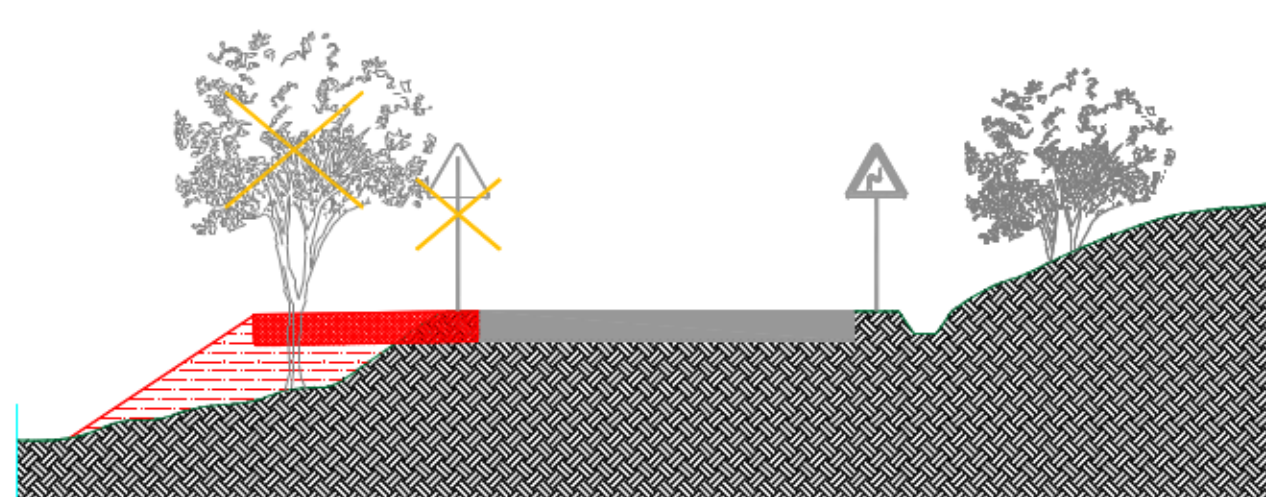


PERCORSO PORTO-DEVIAZIONE SP8 - INGRANDIMENTI scala 1: 100

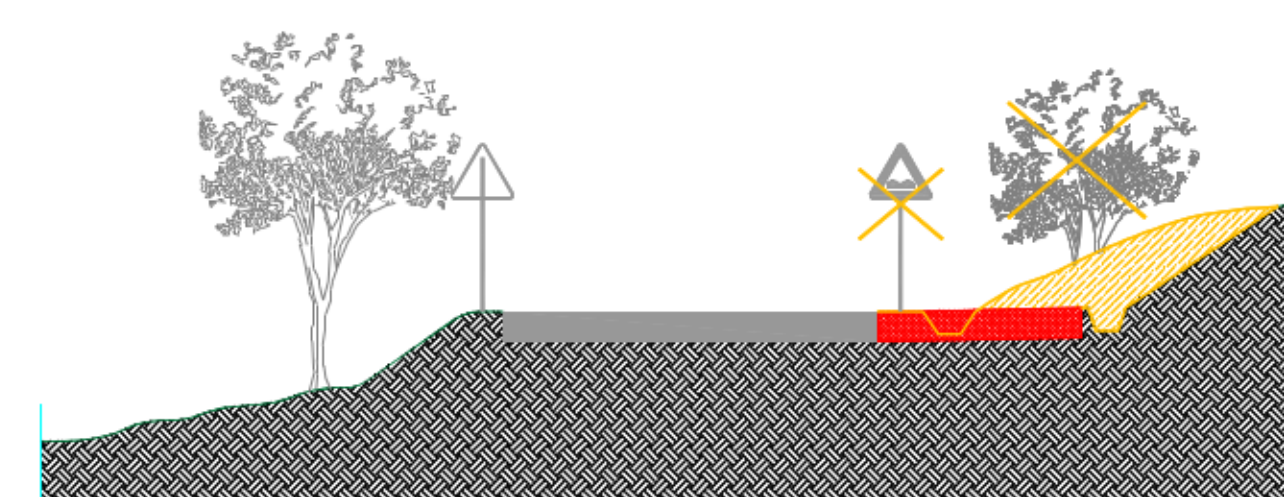


PERCORSO PORTO-DEVIAZIONE SP8 - INGRANDIMENTI scala 1: 100

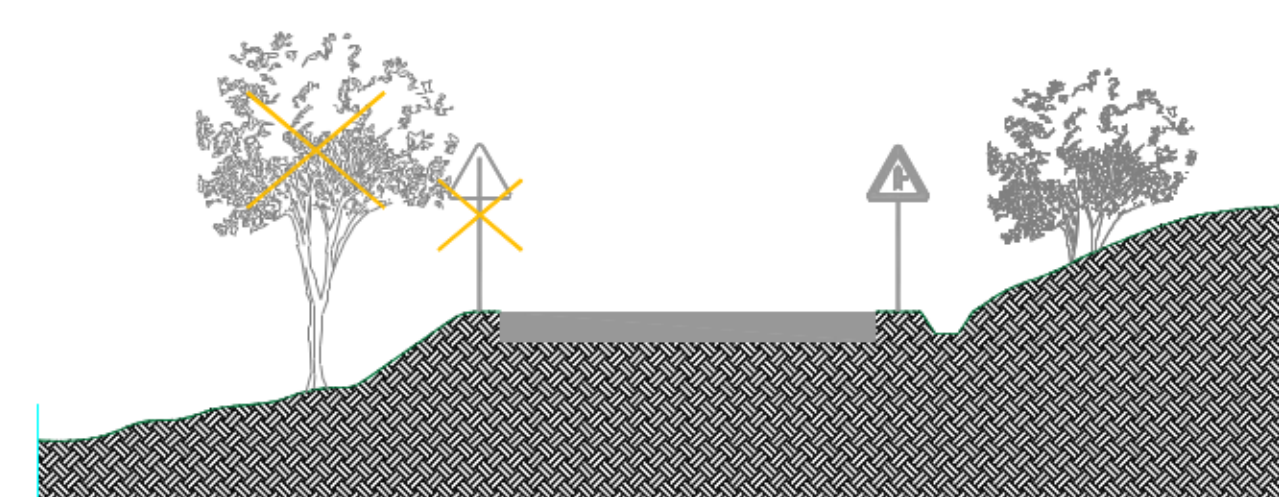
SEZIONI TIPICHE scala 1:100



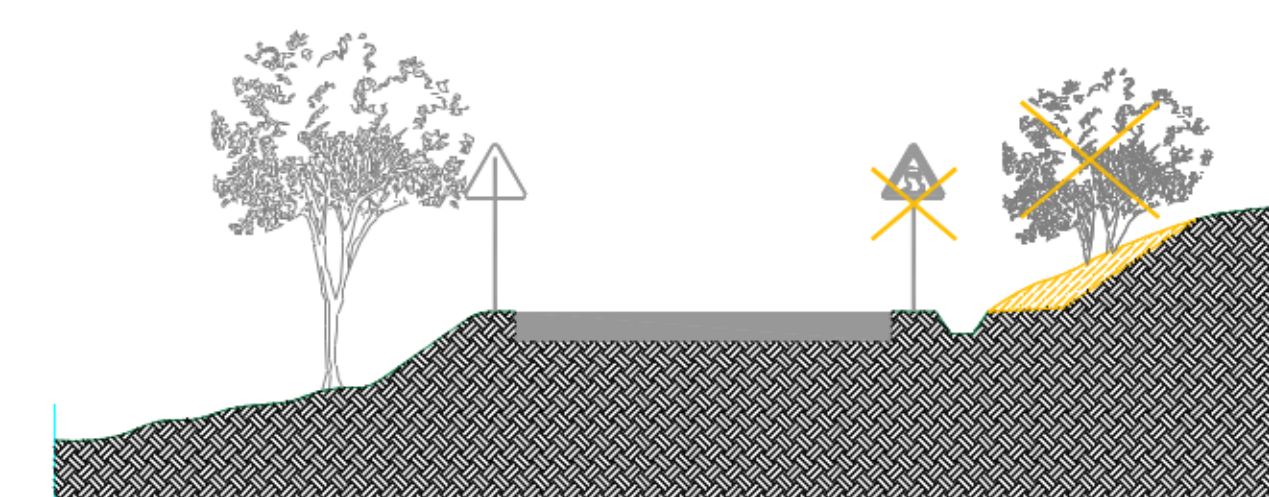
ALLARGAMENTO TIPO SEDE STRADALE LATO VALLE



ALLARGAMENTO TIPO SEDE STRADALE LATO MONTE



AREA DA RENDERE LIBERA LATO VALLE



AREA DA RENDERE LIBERA LATO MONTE



REV.	DATE	DESCRIZIONE	PREPARED	CHIEVED	APPROVED
00	15/01/2021	Prima emissione			
PROJECT:		Costruzione dell'impianto solare di "Caltavuturo 2"			
FILE NAME:		GRE.ECO.D.73.ITW1163331500600 - Interventi su viabilità esistente - Parte 4			
CLASSIFICATION:		PUBLIC	FORM:	A0	SCALE: 1:100 1:1
UTILIZATION SCOPE:		Interventi su viabilità esistente - Parte 4			
TITLE:		BASIC DESIGN			
ENGINEER:		L. Iacobello			
GROUP:		GRE.ECO.D.73.ITW1163331500600			