REGIONE CAMPANIA

Acqua Campania S.p.A.

UTILIZZO IDROPOTABILE DELLE ACQUE DELL'INVASO DI CAMPOLATTARO E POTENZIAMENTO DELL'ALIMENTAZIONE POTABILE PER L'AREA BENEVENTANA

PROGETTO DI FATTIBILITA' TECNICA ED ECONOMICA

Stralcio Allegato IV D.L. 31.05.2021 n.77 - L. di conversione 21.07.2021 n.108

Responsabile Unico del Procedimento
Dirigente Ciclo Integrato delle Acque della G.R. della Campania
Ing. Rosario Manzi

Il Concessionario
Acqua Campania S.p.A.
Direttore Generale
Area Tecnica
(Ing. Gianluca Maria SALVIA)

I Progettisti

Coordinatore responsabile della Integrazione delle Prestazioni Specialistiche

Il Geologo

0	Dicembre 2021	EMISSIONE PER VIA	---	---	---
Revisione	Data	Descrizione	Redatto	Controllato	Approvato

TITOLO :

RELAZIONE TECNICA - GEOLOGIA E GEOTECNICA - INDAGINI SISMICHE GEOELETTRICHE

Parte 2 di 2

Progettazione:

VIANINI LAVORI S.p.A.

FINALCA ingegneria Srl

Allegato

ED.02.2.ALL.04

Revisione: 0

Scala: -

Il presente disegno e' di nostra proprieta'. Si fa divieto a chiunque di riprodurlo o renderlo noto a terzi senza nostra autorizzazione

INDICE

PREMESSA.....3

1. SISMICA A RIFLESSIONE - CENNI TEORICI.....4

2. PROSPEZIONE SISMICA MASW - CENNI TEORICI.....7

3. STRUMENTAZIONE IMPIEGATA.....9

4. ACQUISIZIONE DATI E OPERAZIONI DI CAMPAGNA.....12

5. ELABORAZIONE DATI.....14

6. RISULTATI.....20

6.1 - Elaborazione dati Prospezione Sismica MASW 1 Campolattaro (BN).....21

6.2 - Elaborazione dati Prospezione Sismica MASW 1 Faicchio (BN).....25

6.3 - Elaborazione dati Prospezione Sismica MASW 2 Faicchio (BN).....28

ALLEGATI

TAV. 01 - INQUADRAMENTO GENERALEE UBICAZIONE AREA DI INDAGINE

TAV. 02 - UBICAZIONE INDAGINI

TAV. 03 - SL1 - PROCESSING, STACK E SEZIONE MIGRATA

TAV. 04 - SL2 - PROCESSING, STACK E SEZIONE MIGRATA

TAV. 05 - SL3 - PROCESSING, STACK E SEZIONE MIGRATA

TAV. 06 - SL4 PROCESSING, STACK E SEZIONE MIGRATA

TAV. 07 - SL5 - PROCESSING, STACK E SEZIONE MIGRATA

TAV. 08 - SL6 - PROCESSING, STACK E SEZIONE MIGRATA

REGIONE CAMPANIA

PROVINCIA DI BENEVENTO (BN)

COMUNNI DI CAMPOLATTARO - CASALDUNI - PONTE

PROGETTAZIONE DEFINITIVA CONCERNENTE L'INTERVENTO DI UTILIZZO IDROPOTABILE DELLE ACQUE DELL'INVASO DI CAMPOLATTARO

Relazione Tecnica sulle indagini di:
SISMICA A RIFLESSIONE e MASW

COMMITTENTE:

VIANINI LAVORI S.P.A.

VIANINI LAVORI S.P.A.
Via Barberini, 68
00187 Roma (RM)
C. F.: 038973930584 -
P. IVA: 01252951007

TITOLO ELABORATO:

INQUADRAMENTO GENERALE
E UBICAZIONE AREA DI INDAGINE

DITTA ESECUTRICE INDAGINI:

G. & G.I.S.
Geological & Geophysical Investigation Service

Geological & Geophysical Investigation Service
del Dott. Geologo Potenza Galileo
Via dei Gerani, 59/B - 85100 - Potenza - (PZ)
E-Mail .galileopz@virgilio.it - Cell. – 3207644905
C.F. : PTN GLL 71C20G942V P.I. : 01677970764

IL TECNICO Dott. Geol. Galileo Potenza

ELABORATO N°	REV. N°	DATA
TAV. 01	000	Ottobre 2020

INQUADRAMENTO GENERALE E UBICAZIONE AREA DI INDAGINE

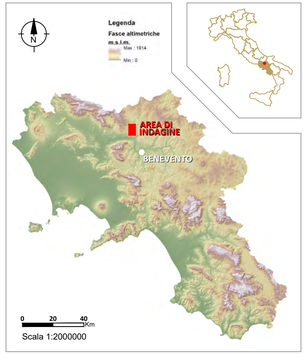

Inquadramento generale

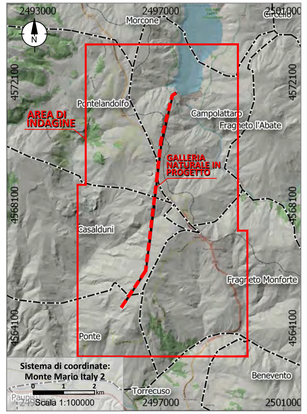

Inquadramento area di indagine su cartografia OpenStreetMaps

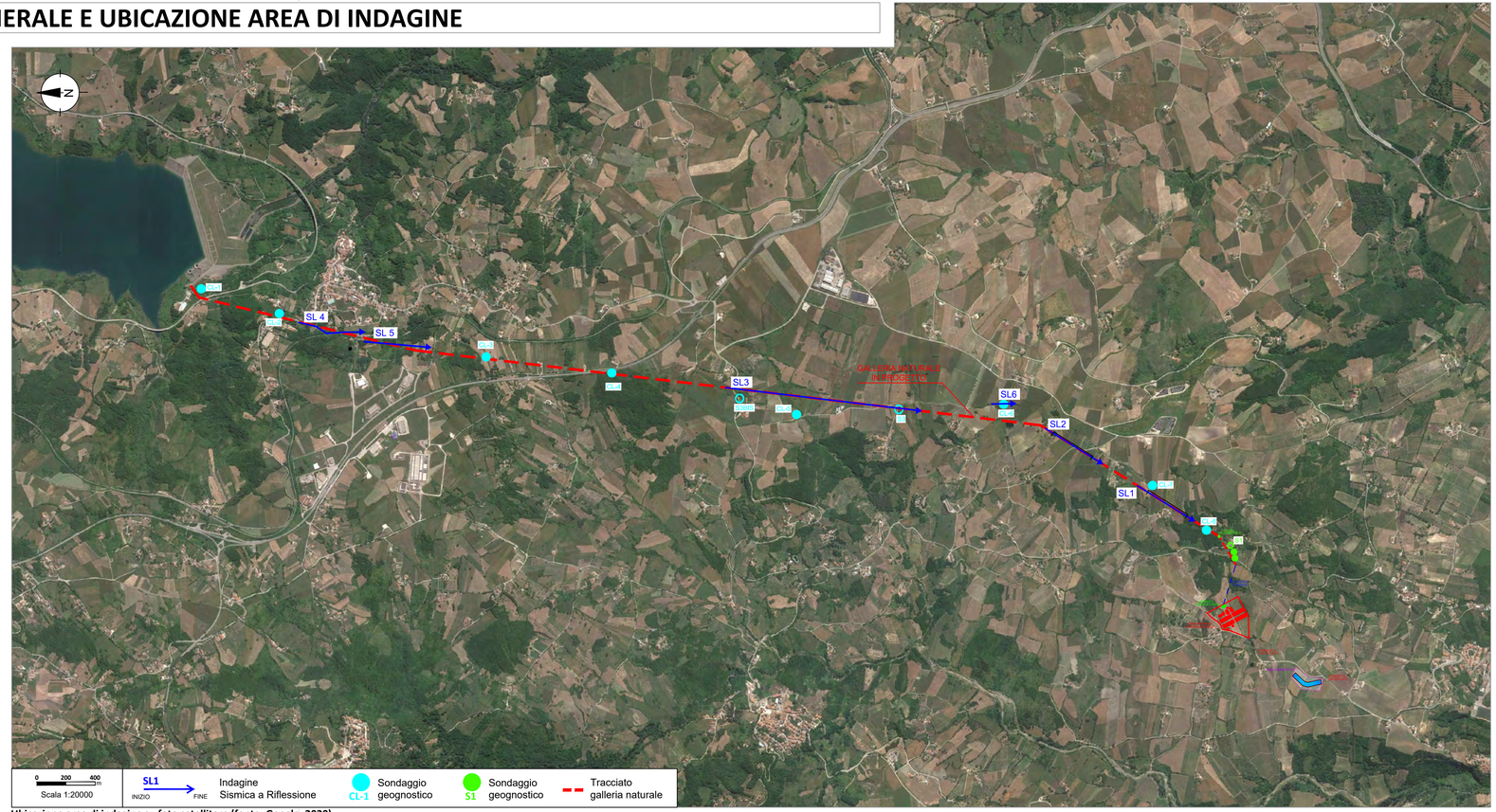

Ubicazione area di indagine su foto satellitare (fonte: Google, 2020)

REGIONE CAMPANIA

PROVINCIA DI BENEVENTO (BN)

COMUNNI DI CAMPOLATTARO - CASALDUNI - PONTE

PROGETTAZIONE DEFINITIVA CONCERNENTE L'INTERVENTO DI UTILIZZO IDROPOTABILE DELLE ACQUE DELL'INVASO DI CAMPOLATTARO

Relazione Tecnica sulle indagini di:
SISMICA A RIFLESSIONE e MASW

COMMITTENTE:

VIANINI LAVORI S.P.A.

VIANINI LAVORI S.P.A.
Via Barberini, 68
00187 Roma (RM)
C. F.: 038973930584 -
P. IVA: 01252951007

TITOLO ELABORATO:

UBICAZIONE INDAGINI GEOFISICHE E GEOTECNICHE

DITTA ESECUTRICE INDAGINI:

G.& G.I.S.
Geological & Geophysical Investigation Service

Geological & Geophysical Investigation Service
del Dott. Geologo Potenza Galileo
Via dei Gerani, 59/B - 85100 - Potenza - (PZ)
E-Mail .galileopz@virgilio.it - Cell. – 3207644905
C.F. : PTN GLL 71C20G942V P.I. : 01677970764

IL TECNICO Dott. Geol. Galileo Potenza

ELABORATO N° TAV. 02 REV. N° 000 DATA Ottobre 2020

UBICAZIONE INDAGINI GEOFISICHE E GEOTECNICHE

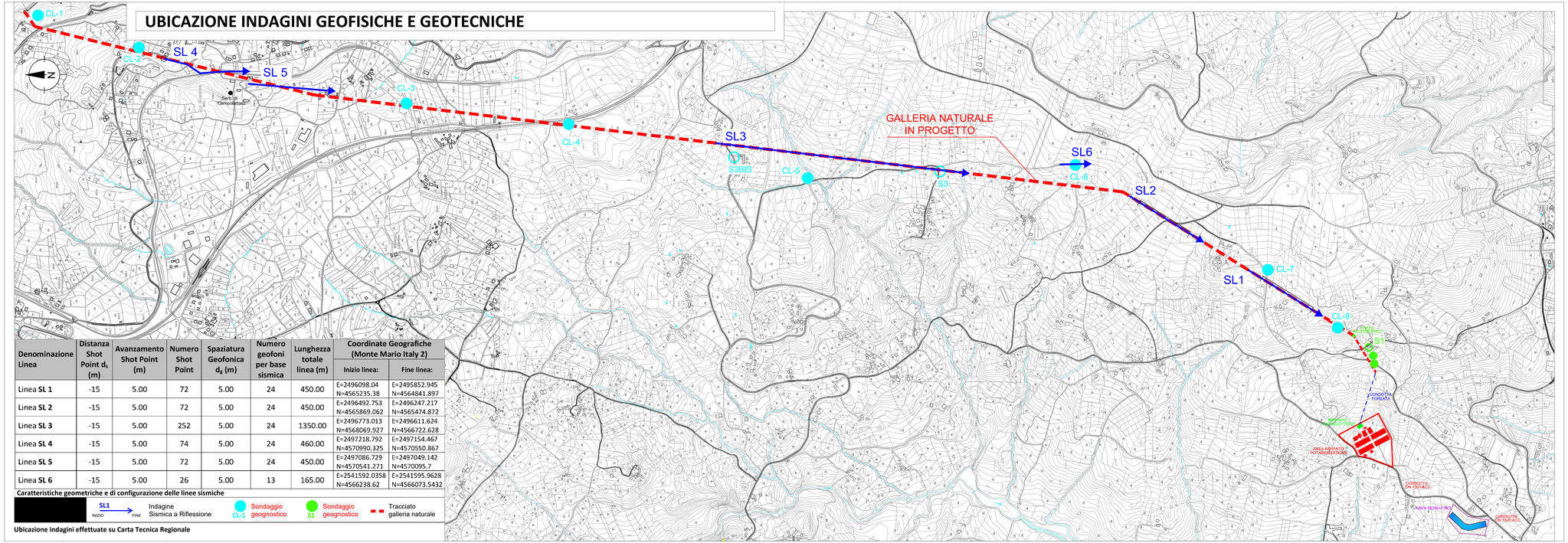

Denominazione Linea	Distanza Shot Point d_s (m)	Avanzamento Shot Point (m)	Numero Shot Point	Spaziatura Geofonica d_g (m)	Numero geofoni per base sismica	Lunghezza totale linea (m)	Coordinate Geografiche (Monte Mario Italy 2)	
							Inizio linea:	Fine linea:
Linea **SL 1**	-15	5.00	72	5.00	24	450.00	E=2496098.04 N=4565235.38	E=2495852.945 N=4564841.897
Linea **SL 2**	-15	5.00	72	5.00	24	450.00	E=2496492.753 N=4565869.062	E=2496247.217 N=4565474.872
Linea **SL 3**	-15	5.00	252	5.00	24	1350.00	E=2496773.013 N=4568069.927	E=2496611.624 N=4566722.628
Linea **SL 4**	-15	5.00	74	5.00	24	460.00	E=2497218.792 N=4570990.325	E=2497154.467 N=4570550.867
Linea **SL 5**	-15	5.00	72	5.00	24	450.00	E=2497086.729 N=4570541.271	E=2497049.142 N=4570095.7
Linea **SL 6**	-15	5.00	26	5.00	13	165.00	E=2541592.0358 N=4566238.62	E=2541595.9628 N=4566073.5432

Caratteristiche geometriche e di configurazione delle linee sismiche

SL1 INIZIO → FINE Indagine Sismica a Riflessione — CL-1 Sondaggio geognostico — S1 Sondaggio geognostico — Tracciato galleria naturale

Ubicazione indagini effettuate su Carta Tecnica Regionale

INDAGINE SISMICA A RIFLESSIONE SL1 - PROCESSING

SL1 - Inquadramento planimetrico



SL1 - Profilo topografico

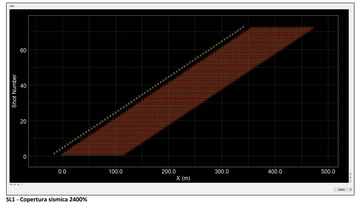

SL1 - Copertura sismica 2400%

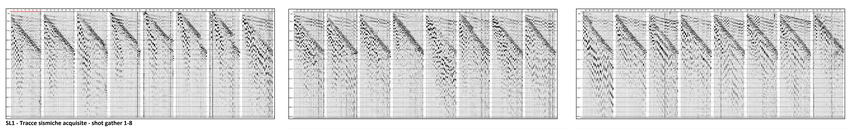

SL1 - Tracce sismiche acquisite - shot gather 1-8



SL1 - Tracce sismiche acquisite - shot gather 25-32



SL1 - Tracce sismiche acquisite - shot gather 33-40



SL1 - Tracce sismiche acquisite - shot gather 41-48



SL1 - Tracce sismiche acquisite - shot gather 49-56



SL1 - Tracce sismiche acquisite - shot gather 57-64



SL1 - Tracce sismiche acquisite - shot gather 65-72

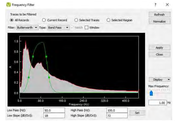

SL1 - Deconvoluzione predittiva

SL1 - Contenuto in frequenza delle tracce non filtrate e applicazione di un filtro in frequenza passabanda 50-100 Hz

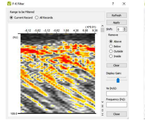

SL1 - Filtro F/K delle tracce non filtrate

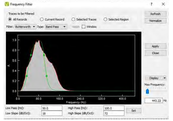

SL1 - Contenuto in frequenza delle tracce filtrate e applicazione di un filtro in frequenza passabanda 50-100 Hz

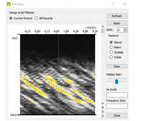

SL1 - Filtro F/K delle tracce filtrate

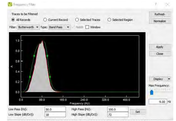

SL1 - Contenuto in frequenza finale dei segnali

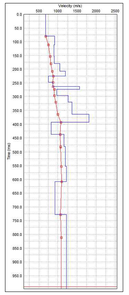

SL1 - Profilo di velocità di riferimento Vp [m/s]



SL1 - Tracce sismiche filtrate - shot gather 1-8



SL1 - Tracce sismiche filtrate - shot gather 9-16



SL1 - Tracce sismiche filtrate - shot gather 17-24



SL1 - Tracce sismiche filtrate - shot gather 25-32



SL1 - Tracce sismiche filtrate - shot gather 33-40



SL1 - Tracce sismiche filtrate - shot gather 41-48



SL1 - Tracce sismiche filtrate - shot gather 49-56



SL1 - Tracce sismiche filtrate - shot gather 57-64



SL1 - Tracce sismiche filtrate - shot gather 65-72

REGIONE CAMPANIA
PROVINCIA DI BENEVENTO (BN)
COMUNNI DI CAMPOLATTARO - CASALDUNI - PONTE

PROGETTAZIONE DEFINITIVA CONCERNENTE L'INTERVENTO DI UTILIZZO IDROPOTABILE DELLE ACQUE DELL'INVASO DI CAMPOLATTARO

Relazione Tecnica sulle indagini di:
SISMICA A RIFLESSIONE e MASW

COMMITTENTE:

VIANINI LAVORI S.P.A.

VIANINI LAVORI S.P.A.
Via Barberini, 68
00187 Roma (RM)
C. F.: 038973930584 -
P. IVA: 01252951007

TITOLO ELABORATO:

INDAGINE SISMICA A RIFLESSIONE
SL1 - PROCESSING, STACK E SEZIONE MIGRATA

DITTA ESECUTRICE INDAGINI:

G.&G.I.S.
Geological & Geophysical Investigation Service
Geological & Geophysical Investigation Service
del Dott. Geologo Potenza Gaetano
Via dei Gerani, 59/B - 85100 - Potenza - (PZ)
E-Mail: galileopot@virgilio.it - Cell. : 3207644905
C.F.: PTN GLL 71C20G942V P.I.: 01677970764
IL TECNICO Dott. Geol. Galileo Potenza

ELABORATO N°	REV. N°	DATA
TAV. 03	000	Ottobre 2020

INDAGINE SISMICA A RIFLESSIONE SL1 - SEZIONE MIGRATA

SL1 - Vista planimetrica su ortofoto

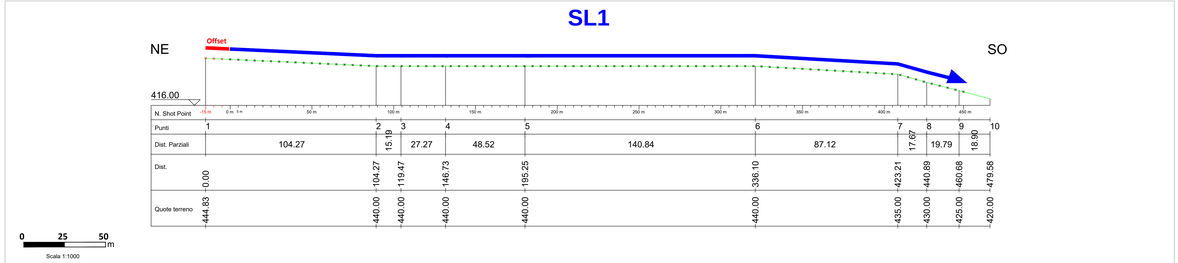

SL1 - Profilo topografico

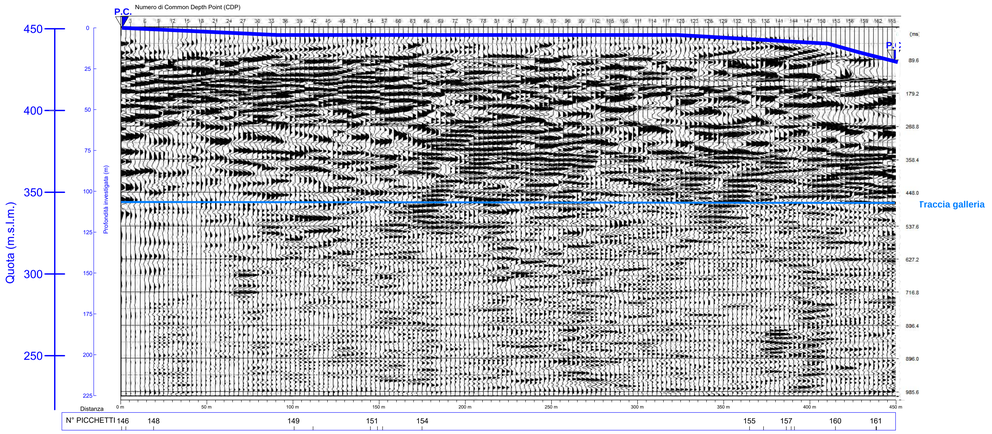

Scala grafica riportata

SL1 - Sezione migrata

INDAGINE SISMICA A RIFLESSIONE SL2 - PROCESSING / STACK

SL2 - Inquadramento planimetrico

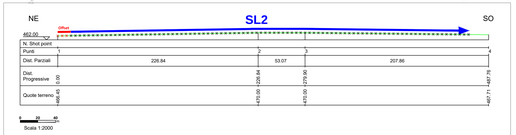

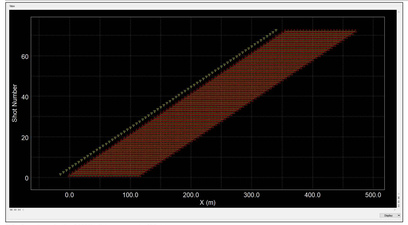

SL2 - Copertura sismica 2400% (distanza coperta 450 m)



SL2 - Tracce sismiche acquisite - shot gather 1-8

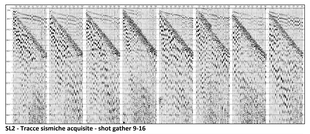

SL2 - Tracce sismiche acquisite - shot gather 9-16

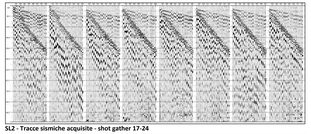

SL2 - Tracce sismiche acquisite - shot gather 17-24



SL2 - Tracce sismiche acquisite - shot gather 25-32



SL2 - Tracce sismiche acquisite - shot gather 33-40



SL2 - Tracce sismiche acquisite - shot gather 41-48

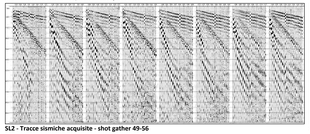

SL2 - Tracce sismiche acquisite - shot gather 49-56



SL2 - Tracce sismiche acquisite - shot gather 57-64



SL2 - Tracce sismiche acquisite - shot gather 65-72

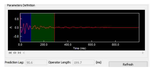

SL2 - Deconvoluzione predittiva

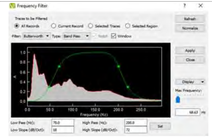

SL2 - Contenuto in frequenza delle tracce non filtrate e applicazione di un filtro in frequenza passabanda 70-200 Hz



SL2 - Filtro F/K delle tracce non filtrate

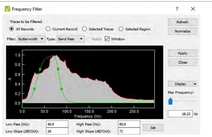

SL2 - Contenuto in frequenza delle tracce filtrate e applicazione di un filtro in frequenza passabanda 40-80 Hz

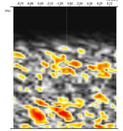

SL2 - Filtro F/K delle tracce filtrate

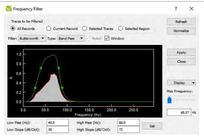

SL2 - Contenuto in frequenza finale dei segnali

REGIONE CAMPANIA

PROVINCIA DI BENEVENTO (BN)

COMUNI DI CAMPOLATTARO - CASALDUNI - PONTE

PROGETTAZIONE DEFINITIVA CONCERNENTE L'INTERVENTO DI UTILIZZO IDROPOTABILE DELLE ACQUE DELL'INVASO DI CAMPOLATTARO

Relazione Tecnica sulle indagini di:
SISMICA A RIFLESSIONE e MASW

COMMITTENTE:

VIANINI LAVORI S.P.A.
Via Barberini, 68
00187 Roma (RM)
C. F.: 038973930584 -
P. IVA: 01252951007

TITOLO ELABORATO:

INDAGINE SISMICA A RIFLESSIONE
SL2 - PROCESSING, STACK E SEZIONE MIGRATA

DITTA ESECUTRICE INDAGINI:

G.& G.I.S.
Geological & Geophysical Investigation Service
Geological & Geophysical Investigation Service
del Dott. Geologo Potenza Galileo
Via dei Gerani, 59/B - 85100 - Potenza - (PZ)
E.Mail: galileopz@virgilio.it - Cell. - 3207644805
C.F. : PTN GLL 71C20G942V - P.I. : 01677970764
IL TECNICO Dott. Geol. Galileo Potenza

ELABORATO N°	REV. N°	DATA
TAV. 04	000	Ottobre 2020

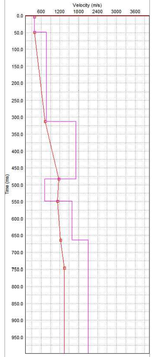

SL2 - Profilo di velocità di riferimento Vp [m/s]



SL2 - Tracce sismiche filtrate - shot gather 1-8



SL2 - Tracce sismiche filtrate - shot gather 9-16



SL2 - Tracce sismiche filtrate - shot gather 17-24



SL2 - Tracce sismiche filtrate - shot gather 25-32



SL2 - Tracce sismiche filtrate - shot gather 33-40



SL2 - Tracce sismiche filtrate - shot gather 41-48



SL2 - Tracce sismiche filtrate - shot gather 49-56

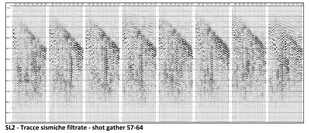

SL2 - Tracce sismiche filtrate - shot gather 57-64



SL2 - Tracce sismiche filtrate - shot gather 65-72

INDAGINE SISMICA A RIFLESSIONE SL2 - SEZIONE MIGRATA

SL2 - Vista planimetrica su ortofoto

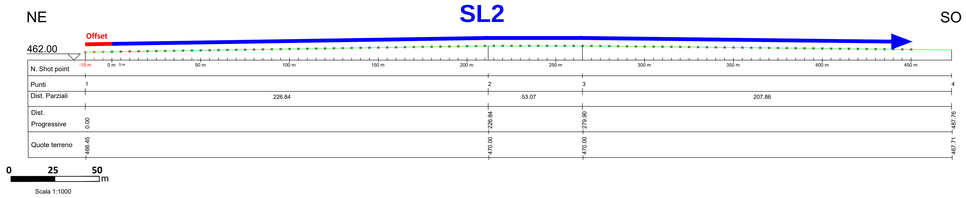

SL2 - Profilo topografico

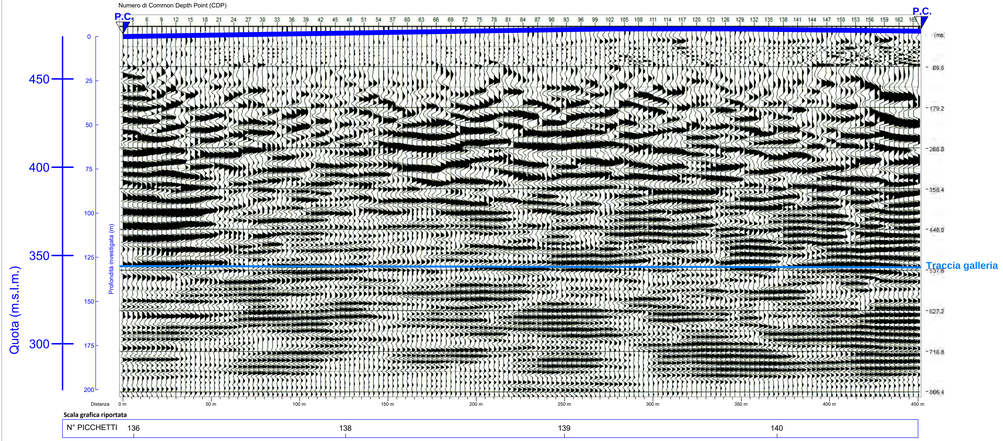

SL2 - Sezione migrata

INDAGINE SISMICA A RIFLESSIONE SL3 - PROCESSING

S.3 - Inquadramento planimetrico

S.3 - Profilo topografico



S.3 - Ingrandimento sezione (2000 ms/cm) - Ingrandimento 1000 ms/cm

S.3 - Analisi di Riconoscimento per l'analisi di velocità

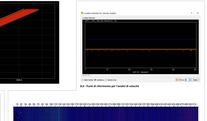

S.3 - Modello di velocità (m di riferimento rg.s.l.m)



INDAGINE SISMICA A RIFLESSIONE SL3 - SEZIONE MIGRATA

S.3 - Vista planimetrica su ortofoto

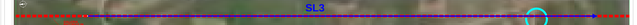

S.3 - Profilo topografico

S.3 - Sezione migrata

REGIONE CAMPANIA
PROVINCIA DI BENEVENTO (BN)
COMUNINI DI CAMPOLATTARO - CASALDUNI - PONTE

PROGETTAZIONE DEFINITIVA CONCERNENTE L'INTERVENTO DI UTILIZZO IDROPOTABILE DELLE ACQUE DELL'INVASO DI CAMPOLATTARO

Relazione Tecnica sulle indagini di:
SISMICA A RIFLESSIONE e MASW

COMMITTENTE

VIANINI LAVORI S.P.A.

VIANINI LAVORI S.P.A.
Via Barberini, 68
00187 ROMA (RM)
C. F. : 00897360584 -
P. IVA: 01252951007

TITOLO ELABORATO

INDAGINE SISMICA A RIFLESSIONE
SL3 - PROCESSING, STACK E SEZIONE MIGRATA

DITTA ESECUTRICE INCARICO

G.&G.I.S. Geologica & Geophysical Investigation Service
Geologica & Geophysical Investigation Service
di Dott. Maria Grazia Bonifacio
Via Nicola Sala, 64 - 82100 BENEVENTO
C.Fisc. gbnmrg@pec.gmail.com - C.F. 01316050620
P.IVA 01316050620 - Tel. 0824/319000
Il Tecnico: Dott. Geol. Gaetano Polcino

ELABORATO	REV. N°	DATA
TAV. 05	0,0,0	Ottobre 2020

INDAGINE SISMICA A RIFLESSIONE SL4 - PROCESSING

SL4 - Inquadramento planimetrico

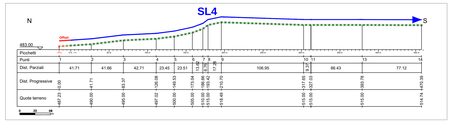

SL4 - Profilo topografico

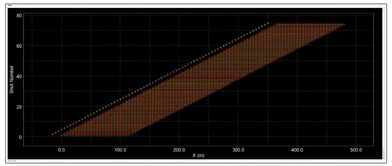

SL4 - Copertura sismica 2400%



SL4 - Tracce sismiche acquisite - shot gather 1-8



SL4 - Tracce sismiche acquisite - shot gather 9-16



SL4 - Tracce sismiche acquisite - shot gather 17-24

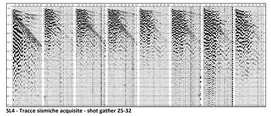

SL4 - Tracce sismiche acquisite - shot gather 25-32

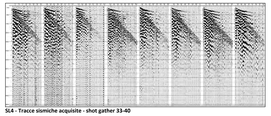

SL4 - Tracce sismiche acquisite - shot gather 33-40

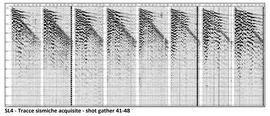

SL4 - Tracce sismiche acquisite - shot gather 41-48



SL4 - Tracce sismiche acquisite - shot gather 49-56

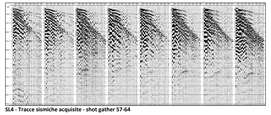

SL4 - Tracce sismiche acquisite - shot gather 57-64

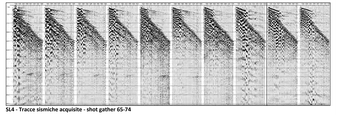

SL4 - Tracce sismiche acquisite - shot gather 65-74

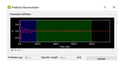

SL4 - Deconvoluzione predittiva iniziale

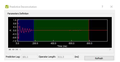

SL4 - Deconvoluzione predittiva finale

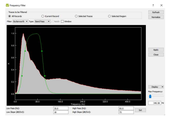

SL4 - Contenuto in frequenza delle tracce non filtrate e applicazione di un filtro in frequenza passabanda 35-95 Hz

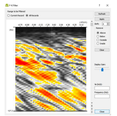

SL4 - Filtro F/K delle tracce non filtrate

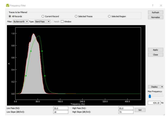

SL4 - Contenuto in frequenza delle tracce filtrate e applicazione di un filtro in frequenza passabanda 35-95 Hz

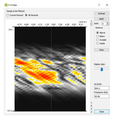

SL4 - Filtro F/K delle tracce filtrate

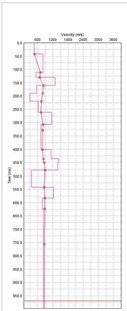

SL4 - Profilo di velocità di riferimento Vp [m/s]



SL4 - Tracce sismiche filtrate - shot gather 1-8



SL4 - Tracce sismiche filtrate - shot gather 9-16



SL4 - Tracce sismiche filtrate - shot gather 17-24



SL4 - Tracce sismiche filtrate - shot gather 25-32



SL4 - Tracce sismiche filtrate - shot gather 33-40



SL4 - Tracce sismiche filtrate - shot gather 41-48



SL4 - Tracce sismiche filtrate - shot gather 49-56



SL4 - Tracce sismiche filtrate - shot gather 57-64



SL4 - Tracce sismiche filtrate - shot gather 65-74

REGIONE CAMPANIA
PROVINCIA DI BENEVENTO (BN)
COMUNNI DI CAMPOLATTARO - CASALDUNI - PONTE

PROGETTAZIONE DEFINITIVA CONCERNENTE L'INTERVENTO DI UTILIZZO IDROPOTABILE DELLE ACQUE DELL'INVASO DI CAMPOLATTARO

Relazione Tecnica sulle indagini di:
SISMICA A RIFLESSIONE e MASW

COMMITTENTE:

VIANINI LAVORI S.P.A.

VIANINI LAVORI S.P.A.
Via Barberini, 68
00187 Roma (RM)
C. F.: 038973930584 -
P. IVA: 01252951007

TITOLO ELABORATO:

INDAGINE SISMICA A RIFLESSIONE
SL4 - PROCESSING, STACK E SEZIONE MIGRATA

DITTA ESECUTRICE INDAGINI:

G. & G.I.S.
Geological & Geophysical Investigation Service
Geological & Geophysical Investigation Service
del Dott. Geologo Potenza Gerardo
Via dei Gerani, 59/B - 85100 - Potenza - (PZ)
E-Mail: galileocc@virgilio.it - Cell. - 3207644005
C.F.: PTN GLL 77C20D984CV P.I.: 01677910784
IL TECNICO Dott. Geol. Galileo Potenza

ELABORATO N°	REV. N°	DATA
TAV. 06	000	Ottobre 2020

INDAGINE SISMICA A RIFLESSIONE SL4 - SEZIONE MIGRATA

SL4 - Vista planimetrica su ortofoto

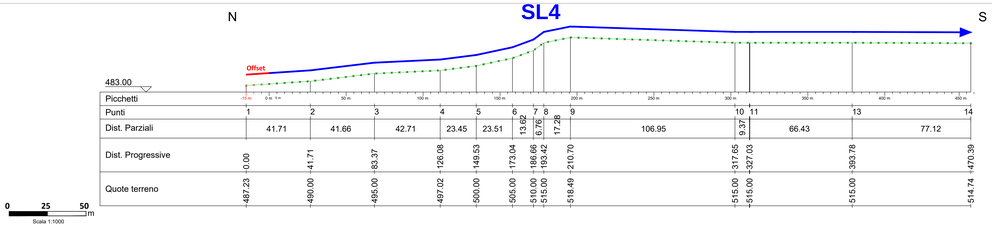

SL4 - Profilo topografico



SL4 - Sezione migrata

INDAGINE SISMICA A RIFLESSIONE SL5 - PROCESSING

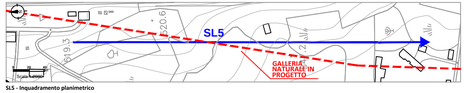

SL5 - Inquadramento planimetrico

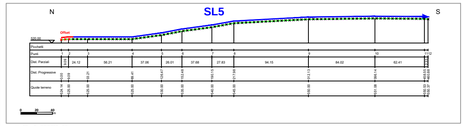

SL5 - Profilo topografico

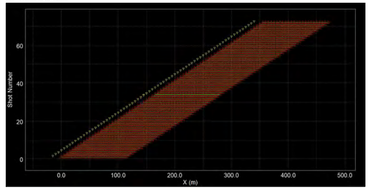

SL5 - Copertura sismica 2400%



SL5 - Tracce sismiche acquisite - shot gather 1-8



SL5 - Tracce sismiche acquisite - shot gather 9-16



SL5 - Tracce sismiche acquisite - shot gather 17-24



SL5 - Tracce sismiche acquisite - shot gather 25-32



SL5 - Tracce sismiche acquisite - shot gather 33-40



SL5 - Tracce sismiche acquisite - shot gather 41-48



SL5 - Tracce sismiche acquisite - shot gather 49-56



SL5 - Tracce sismiche acquisite - shot gather 57-64



SL5 - Tracce sismiche acquisite - shot gather 65-72

SL5 - Deconvoluzione predittiva

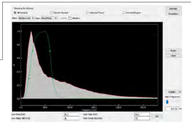

SL5 - Contenuto in frequenza delle tracce non filtrate e applicazione di un filtro in frequenza passabanda 38-95 Hz

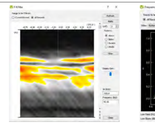

SL5 - Filtro F/K delle tracce non filtrate

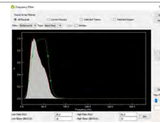

SL5 - Contenuto in frequenza delle tracce filtrate e applicazione di un filtro in frequenza passabanda 38-95 Hz

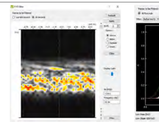

SL5 - Filtro F/K delle tracce filtrate

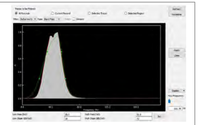

SL5 - Contenuto in frequenza finale dei segnali

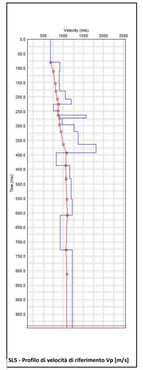

SL5 - Profilo di velocità di riferimento Vp [m/s]

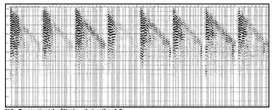

SL5 - Tracce sismiche filtrate - shot gather 1-8



SL5 - Tracce sismiche filtrate - shot gather 9-16

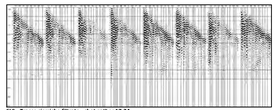

SL5 - Tracce sismiche filtrate - shot gather 17-24



SL5 - Tracce sismiche filtrate - shot gather 25-32



SL5 - Tracce sismiche filtrate - shot gather 33-40



SL5 - Tracce sismiche filtrate - shot gather 41-48



SL5 - Tracce sismiche filtrate - shot gather 49-56



SL5 - Tracce sismiche filtrate - shot gather 57-64

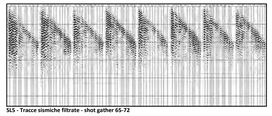

SL5 - Tracce sismiche filtrate - shot gather 65-72

REGIONE CAMPANIA
PROVINCIA DI BENEVENTO (BN)
COMUNNI DI CAMPOLATTARO - CASALDUNI - PONTE

PROGETTAZIONE DEFINITIVA CONCERNENTE L'INTERVENTO DI UTILIZZO IDROPOTABILE DELLE ACQUE DELL'INVASO DI CAMPOLATTARO

Relazione Tecnica sulle indagini di:
SISMICA A RIFLESSIONE e MASW

COMMITTENTE:

VIANINI LAVORI S.P.A.

VIANINI LAVORI S.P.A.
Via Barberini, 68
00187 Roma (RM)
C. F.: 03897393058 4 -
P. IVA: 01252951007

TITOLO ELABORATO:

INDAGINE SISMICA A RIFLESSIONE
SL5 - PROCESSING, STACK E SEZIONE MIGRATA

DITTA ESECUTRICE INDAGINI:

G. & G.I.S.
Geological & Geophysical Investigation Service

Geological & Geophysical Investigation Service
dei Dott. Geologo Potenza Galileo
Via dei Gerani, 59/B - 85100 - Potenza - (PZ)
E-Mail: galileoc@virgilio.it - Cell: - 3207844005
C.F.: PTN GLL 7 7C20G942V P.I: 01677570764

IL TECNICO Dott. Geol. Galileo Potenza

ELABORATO N°	REV. N°	DATA
TAV. 07	000	Ottobre 2020

INDAGINE SISMICA A RIFLESSIONE SL5 - SEZIONE MIGRATA



SL5 - Vista planimetrica su ortofoto

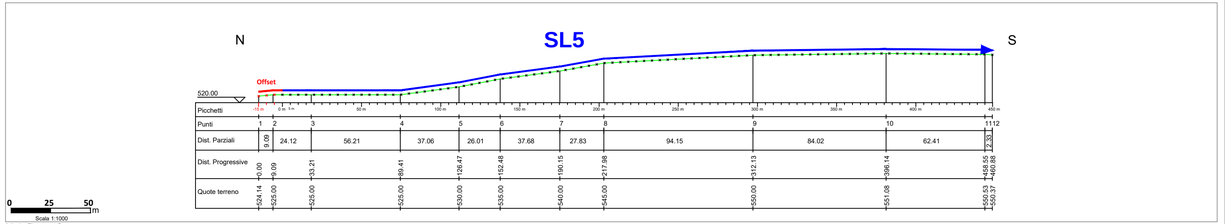

SL5 - Profilo topografico

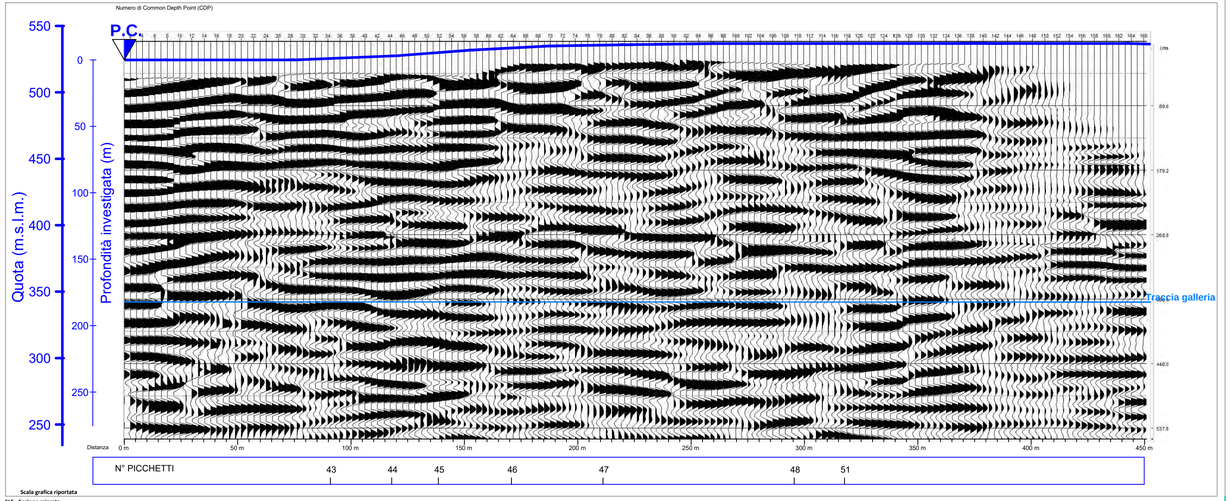

SL5 - Sezione migrata

INDAGINE SISMICA A RIFLESSIONE SL6 - PROCESSING / STACK

SL6 - Inquadramento planimetrico

SL6 - Profilo topografico

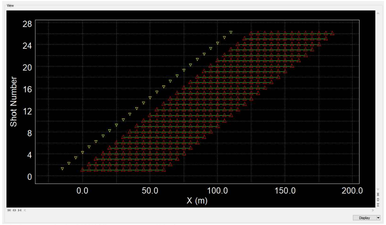

SL6 - Copertura sismica 2400% (distanza coperta 450 m)



SL6 - Tracce sismiche acquisite - shot gather 1-6

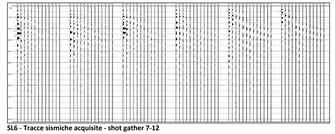

SL6 - Tracce sismiche acquisite - shot gather 7-12



SL6 - Tracce sismiche acquisite - shot gather 13-18



SL6 - Tracce sismiche acquisite - shot gather 19-24



SL6 - Tracce sismiche acquisite - shot gather 25-26

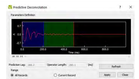

SL6 - Deconvoluzione predittiva

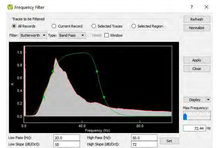

SL6 - Contenuto in frequenza delle tracce non filtrate e applicazione di un filtro in frequenza passabanda 70-200 Hz

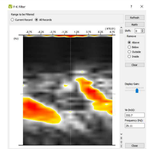

SL6 - Filtro F/K delle tracce non filtrate

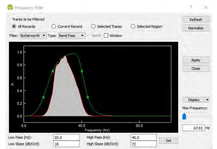

SL6 - Contenuto in frequenza delle tracce filtrate e applicazione di un filtro in frequenza passabanda 40-80 Hz

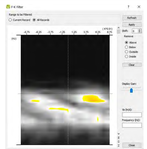

SL6 - Filtro F/K delle tracce filtrate

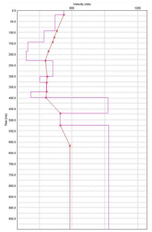

SL6 - Profilo di velocità di riferimento Vp [m/s]



SL6 - Tracce sismiche filtrate - shot gather 1-6



SL6 - Tracce sismiche filtrate - shot gather 7-12



SL6 - Tracce sismiche filtrate - shot gather 13-18



SL6 - Tracce sismiche filtrate - shot gather 19-24



SL6 - Tracce sismiche filtrate - shot gather 25-26

REGIONE CAMPANIA
PROVINCIA DI BENEVENTO (BN)
COMUNNI DI CAMPOLATTARO - CASALDUNI - PONTE

PROGETTAZIONE DEFINITIVA CONCERNENTE L'INTERVENTO DI UTILIZZO IDROPOTABILE DELLE ACQUE DELL'INVASO DI CAMPOLATTARO

Relazione Tecnica sulle indagini di:
SISMICA A RIFLESSIONE e MASW

COMMITTENTE:

VIANINI LAVORI S.P.A.

VIANINI LAVORI S.P.A.
Via Barberini, 68
00187 Roma (RM)
C. F.: 038973930584 -
P. IVA: 01252951007

TITOLO ELABORATO:

INDAGINE SISMICA A RIFLESSIONE
SL6 - PROCESSING, STACK E SEZIONE MIGRATA

DITTA ESECUTRICE INDAGINI:

G. & G.I.S.
Geological & Geophysical Investigation Service
Geological & Geophysical Investigation Service
del Dott. Geologo Potenza Galileo
Via dei Gerani, 59/B - 85100 - Potenza - (PZ)
E-Mail: galileopz@virgilio.it - Cell. – 3207644905
C.F.: PTN GLL 71C20G942V P.I. - 01677970764
IL TECNICO Dott. Geol. Galileo Potenza

ELABORATO N°	REV. N°	DATA
TAV. 08	000	Ottobre 2020

INDAGINE SISMICA A RIFLESSIONE SL6 - SEZIONE MIGRATA



SL6 - Vista planimetrica su ortofoto

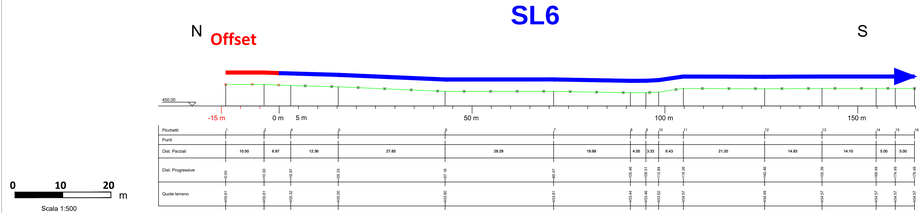

SL6 - Profilo topografico



SL6 - Sezione migrata