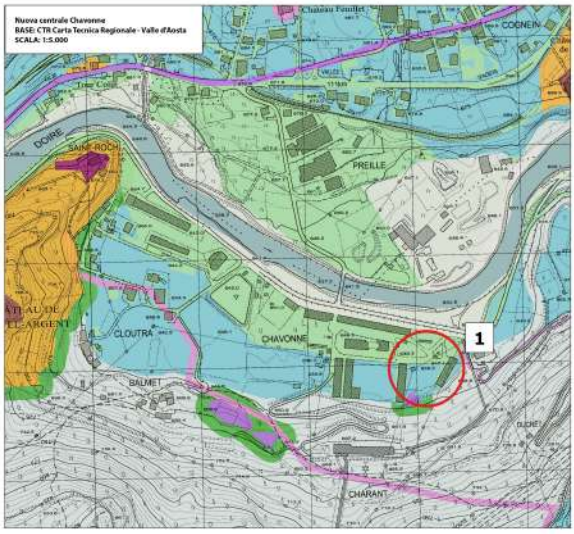

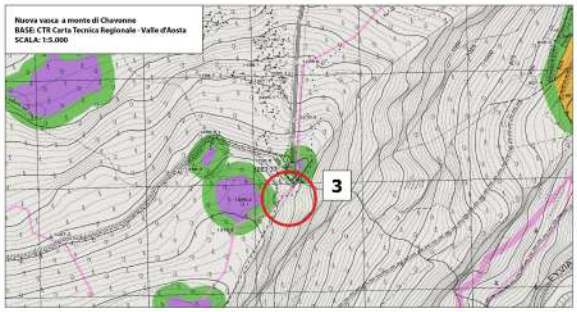

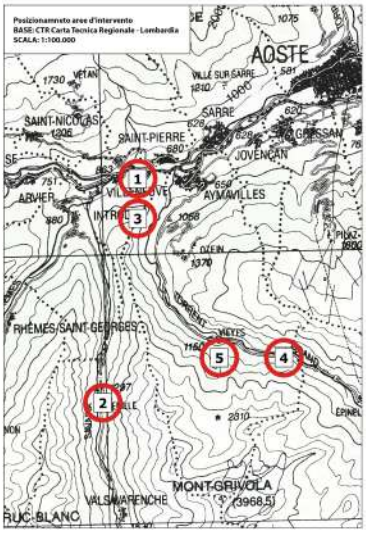

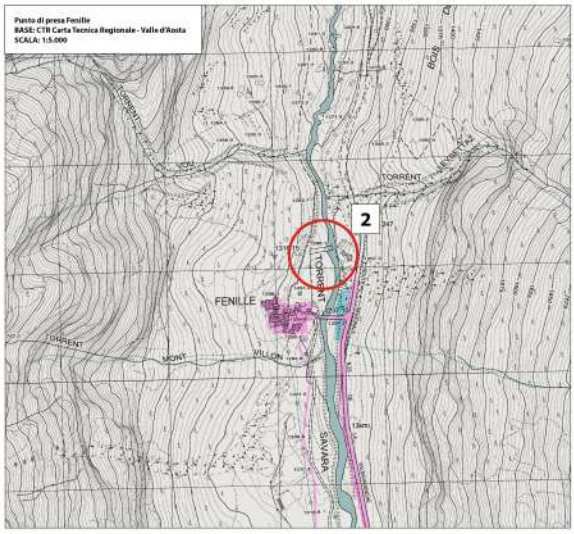

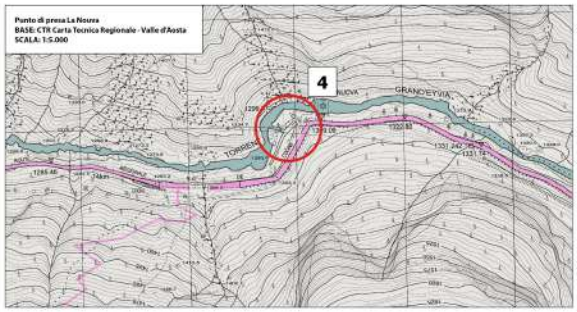

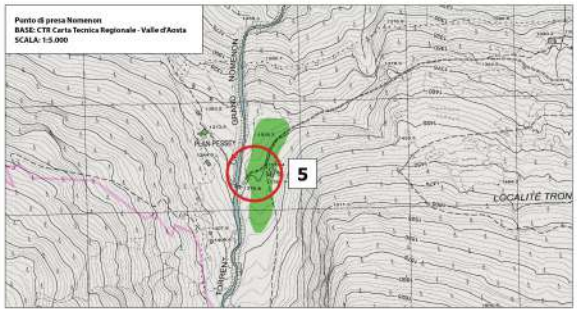

TAVOLA DEI GRADI DI POTENZIALE ARCHEOLOGICO (DA UTILIZZARE PER LA REDAZIONE DELLA CARTA DEL POTENZIALE ARCHEOLOGICO)

Scala di valori numerica	0	1	2	3	4	5	6	7	8	9	10
Scala cromatica											
Grado di potenziale archeologico del sito	[illegible]	[illegible]	[illegible]	[illegible]	[illegible]	[illegible]	[illegible]	[illegible]	[illegible]	[illegible]	[illegible]

prima stesura

rev.	giorno	mese	anno	disegno	controllo	approvaz.
A	24	05	2022	--	--	--

revisioni

committente

CVA

C.V.A. S.p.A. as.u.
Compagnia Valdostana delle acque
Compagnie Valdôtaine des Eaux

progetto

Rinnovo impianto idroelettrico di CHAVONNE

progettista: A.T.I.

SP studio pietrangeli consulting engineers — iride — EnergyLab Engineering S.r.l.

fase

STUDIO PRELIMINARE AMBIENTALE

titolo

CARTA DEL POTENZIALE ARCHEOLOGICO
PLANIMETRIE

170ASADSP015A 24 Mag 2022

Firmato digitalmente da: ARTAZ LORENZO
Luogo: Chatillon (AO) - CVA SpA Il Direttore Operativo
Data: 30/09/2022 16:03:48