

REGIONE
CALABRIA



Provincia di
Catanzaro



Committente:

Cropani Wind Energy S.r.l.
via Sardegna, 40
00187 Roma (RM)
P.IVA/C.F. 15856981004

Documento:

PROGETTO DEFINITIVO

Titolo del Progetto:

PARCO EOLICO "CROPANI"

Elaborato:

Sezioni punti di vista

ID PROGETTO	DISCIPLINA	CAPITOLO	TIPO	REVISIONE	SCALA	FORMATO
IT-VesCro-Gem	ENV	GEN	DW	0	varie	A4

NOME FILE:

IT-VesCro-Gem-ENV-GEN-DW-10-Rev.0

Progettazione:



Ing. Saverio Pagliuso

Studi geologici, agronomici,
archeologici e ambientali:

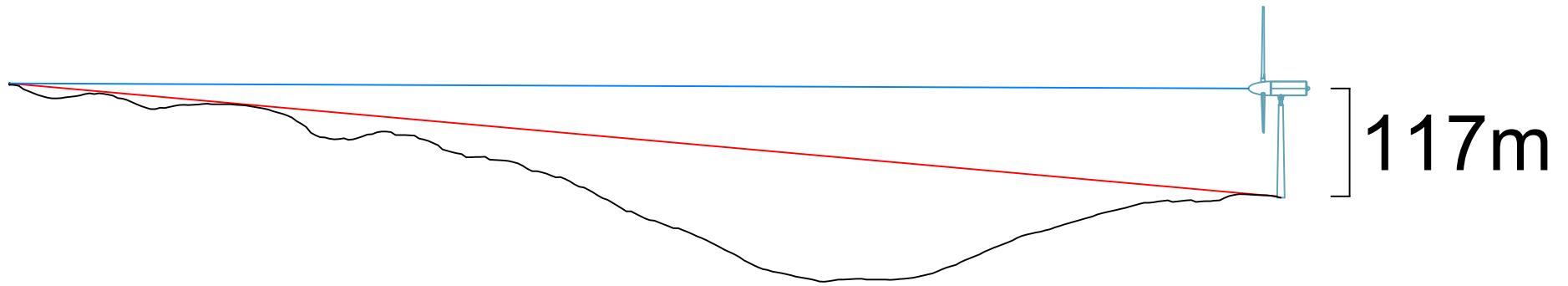
**Studio geologico Dott.
Gaetano Bordone**

Gruppo di lavoro:

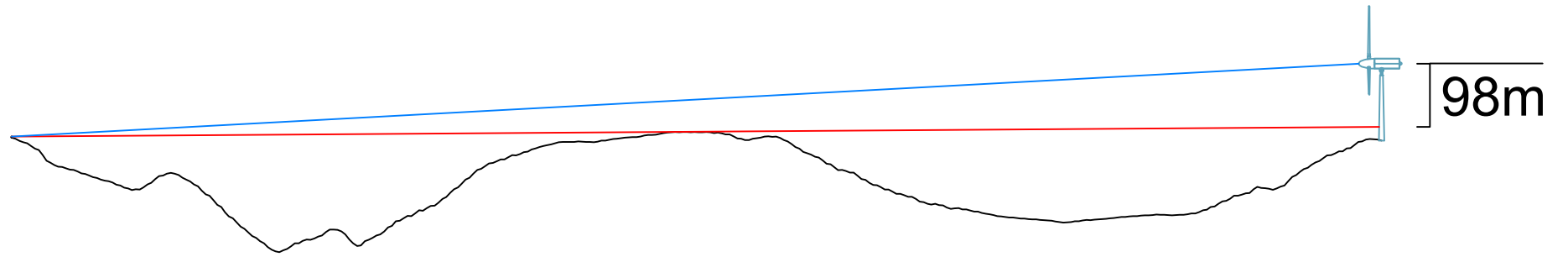
**Dott. Gaetano Bordone
Prof. Vittorio Amadio Guidi
Dott. Fabio Interrante
Dott. Sebastiano Muratore
Ing. Mauro Di Prete**

Rev:	Data Revisione	Descrizione Revisione	Redatto	Controllato	Approvato
00	05/11/2021	PRIMA EMISSIONE	BORDONE	GEMSA	VESTAS


POV 1 - CR11
distanza 1.382 m
Comune di Andali




POV 2 - CR11
distanza 2.115 m
Comune di Belcastro



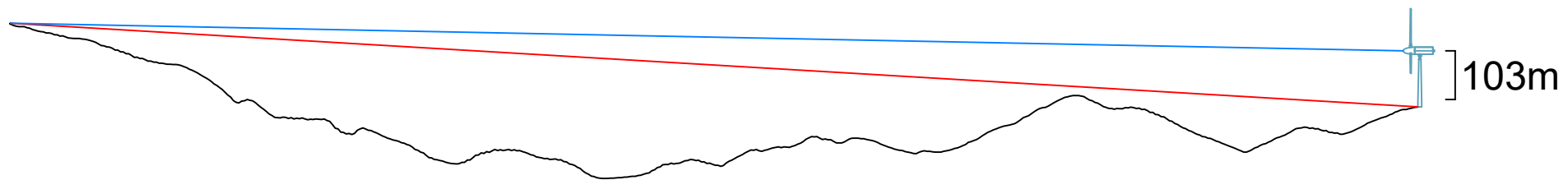
POV 3 - CR13
distanza 6.362 m
Comune di Botricello



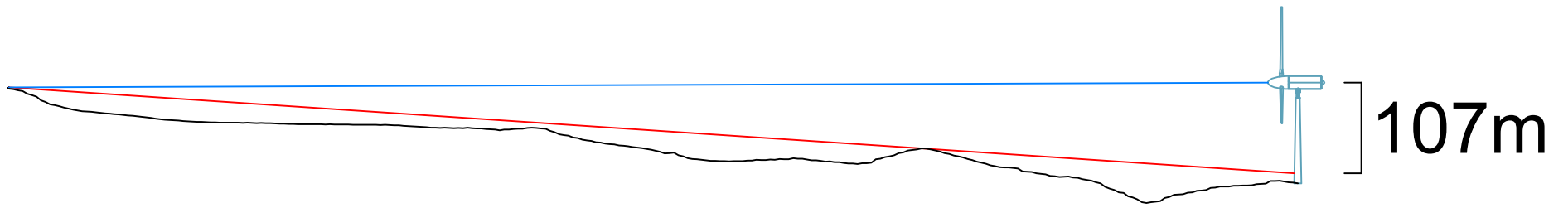
POV 4 - CR14
distanza 13.458 m
Comune di Catanzaro




POV 5 - CR2
distanza 2.971 m
Comune di Cerva



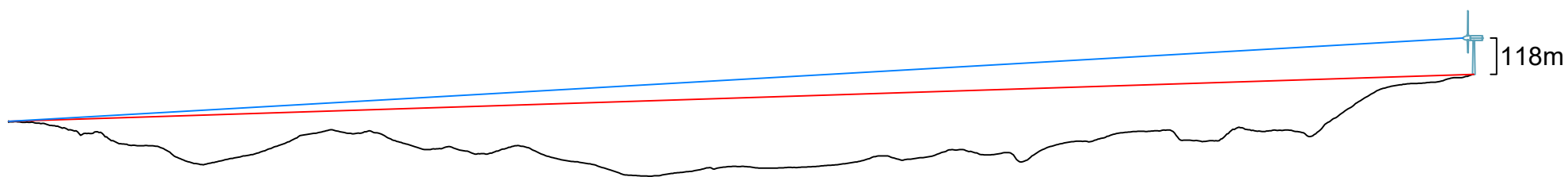
POV 6 - CR8
distanza 1.515 m
Comune di Cropani



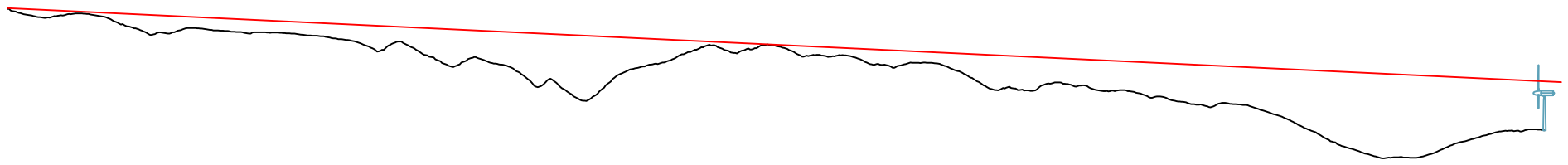
POV 7 - CR2
distanza 11.692 m
Comune di Magisano




POV 8 - CR12
distanza 5.988 m
Comune di Marcedusa



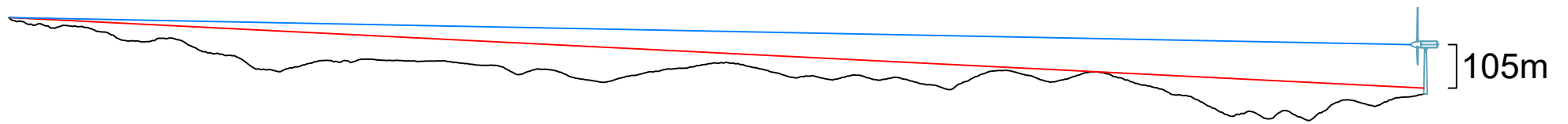
POV 9 - CR11
distanza 4.888 m
Comune di Petronà




POV 11 - CR7
distanza 3.467 m
Comune di Sellia Marina




POV 12 - CR2
distanza 3.397 m
Comune di Sersale



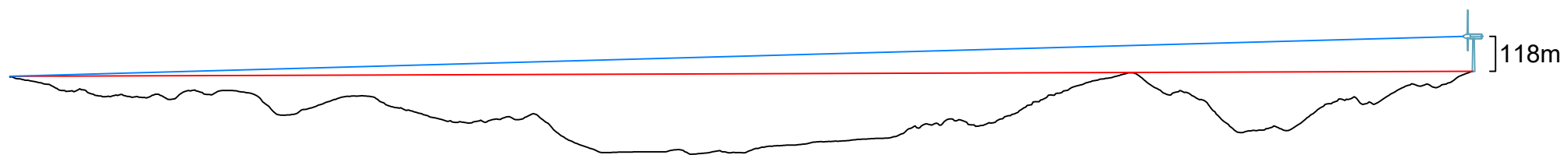
POV 13 - CR14
distanza 6.928 m
Comune di Simeri



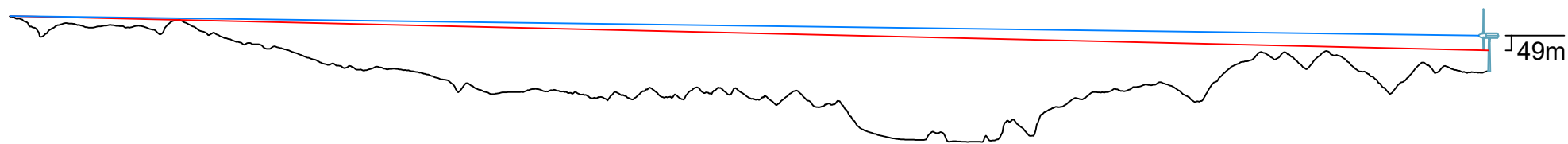
POV 14 - CR1
distanza 8.509 m
Comune di Simeri Crichi



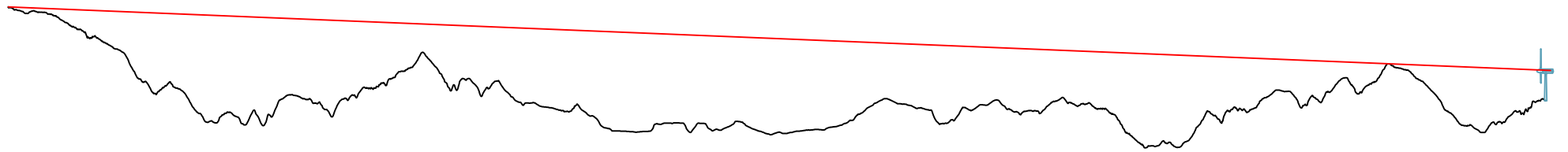
POV 15 - CR1
distanza 4.943 m
Comune di Soveria Simeri




POV 16 - CR1
distanza 8.247 m
Comune di Zagarise



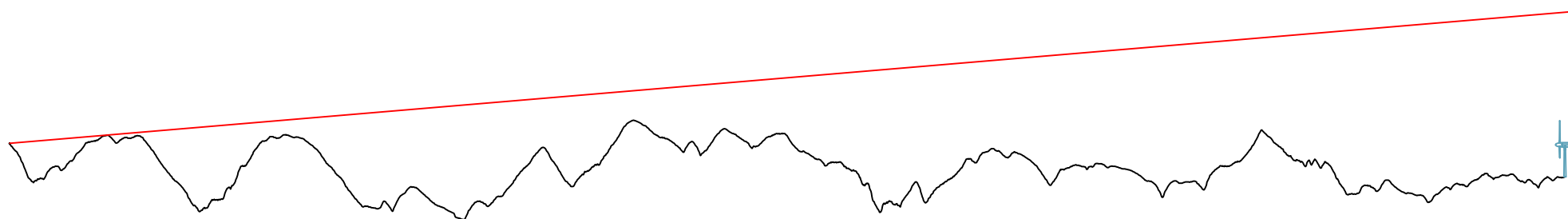
POV 18 - CR4
distanza 15.374 m
Comune di Fossato Serralta



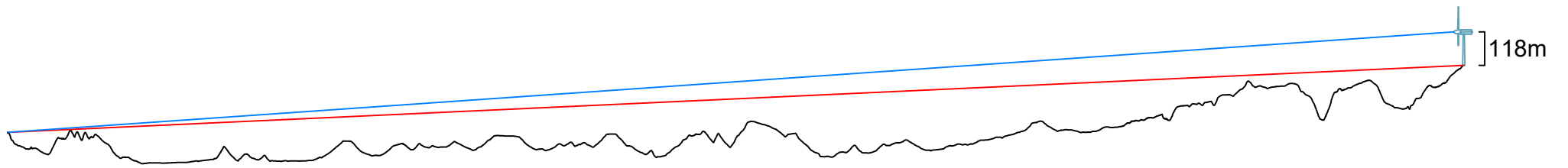
POV 19 - CR2
distanza 15.808 m
Comune di Taverna



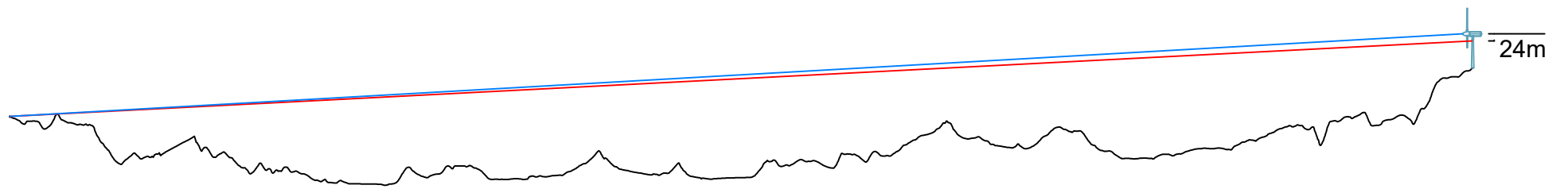
POV 20 - CR2
distanza 14.347 m
Comune di Albi



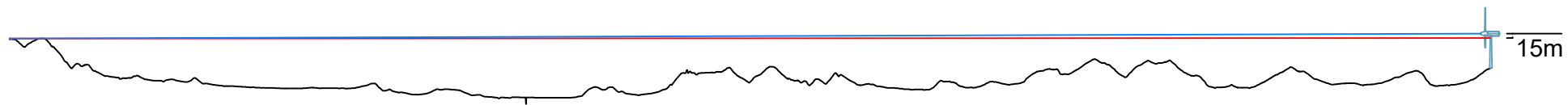
POV 21 - CR12
distanza 17.243 m
Comune di Roccabernarda



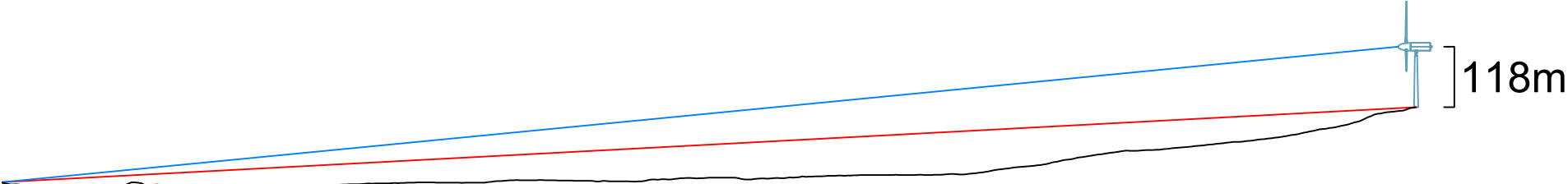
POV 22 - CR12
distanza 16.915 m
Comune di San Mauro Marchesato



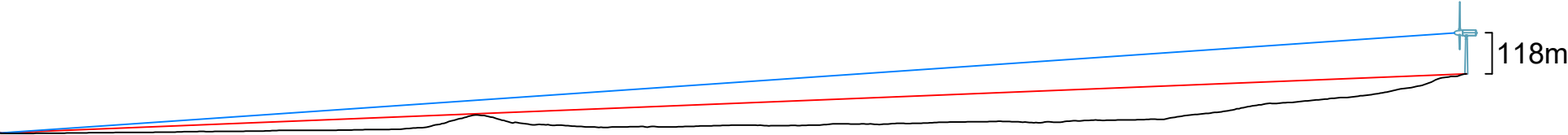
POV 23 - CR13
distanza 16.921 m
Comune di Cutro



POV 24 - CR10
distanza 2.762 m
Cropani Marina



POV 25 - CR10
distanza 4.239 m
Cropani Marina



POV 26 - CR13

distanza 3.116 m

Area ZSC

