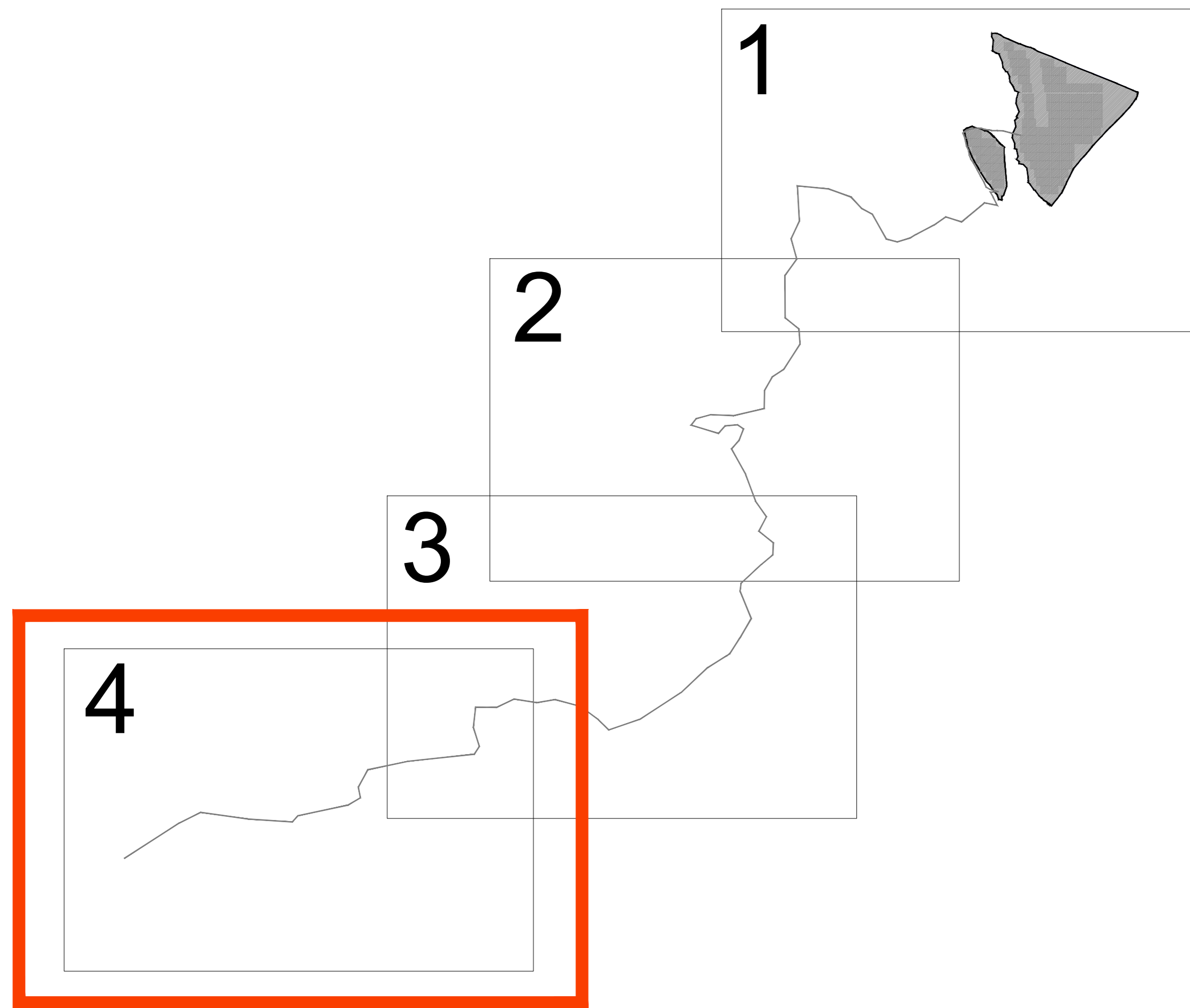






KEYMAP



LEGENDA

-  Area impianto agrivoltaico
-  Cavidotto _ Tratto 3 _ in fregio alla SP 20 Ionica
Estensione 8080,02 m
-  Cavidotto _ Tratto in antenna
Estensione 68 m



RIEPILOGO			
SEZIONI	SCAVO MC	SCARI	REINTERO MC
1	182,3000		137,9000
2	180,3000		135,3000
3	181,3000		136,2000
4	187,2000		136,2000
5	191,5000		148,2000
6	197,2000		142,2000
7	183,6000		138,6000
8	182,2000		137,6000
9	182,2000		137,2000
10	186,0000		141,0000
11	189,0000		144,0000
12	186,0000		141,0000
13	186,0000		141,0000
14	180,0000		142,0000
15	180,0000		142,0000
16	180,0000		141,0000
17	188,2000		140,2000
18	182,2000		142,2000
19	183,1000		138,1000
20	183,1000		138,1000
21	183,0000		138,0000
22	182,0000		137,0000
23	181,0000		136,0000
24	182,2000		137,2000
25	183,0000		138,0000
26	183,0000		138,0000
27	183,1000		138,1000
28	182,8000		137,7000
DIFFERENZA SCAVI REINTERO (SMALTIMENTO)			
MC	182,8000		137,9000

SEZIONI CORRENTI _ TRATTO 3 scala 1:100

