REGIONE BASILICATA

COMUNE DI PALAZZO SAN GERVASIO

PROVINCIA DI POTENZA

PROGETTO DEFINITIVO

IMPIANTO FOTOVOLTAICO AD INSEGUIMENTO SOLARE DA REALIZZARSI IN C.da "SAN PROCOPIO" DEL COMUNE DI PALAZZO SAN GERVASIO

ELABORATO: A.12.a.14.a	IMPIANTO FOTOVOLTAICO
SCALA: 1:2.000 / 1:1.000/1:500	STATO DI FATTO - PROFILI ALTIMETRICI
DATA: novembre 2021	

COMMITTENTE: Soc. GRETHV2 s.r.l.

PROGETTISTA: ING. SAVINO VERTOLLI

COLLABORATORI: MARIAPAOLA VERTOLLI

PLANIMETRIA

IMPIANTO FOTOVOLTAICO

SCALA 1:2.000

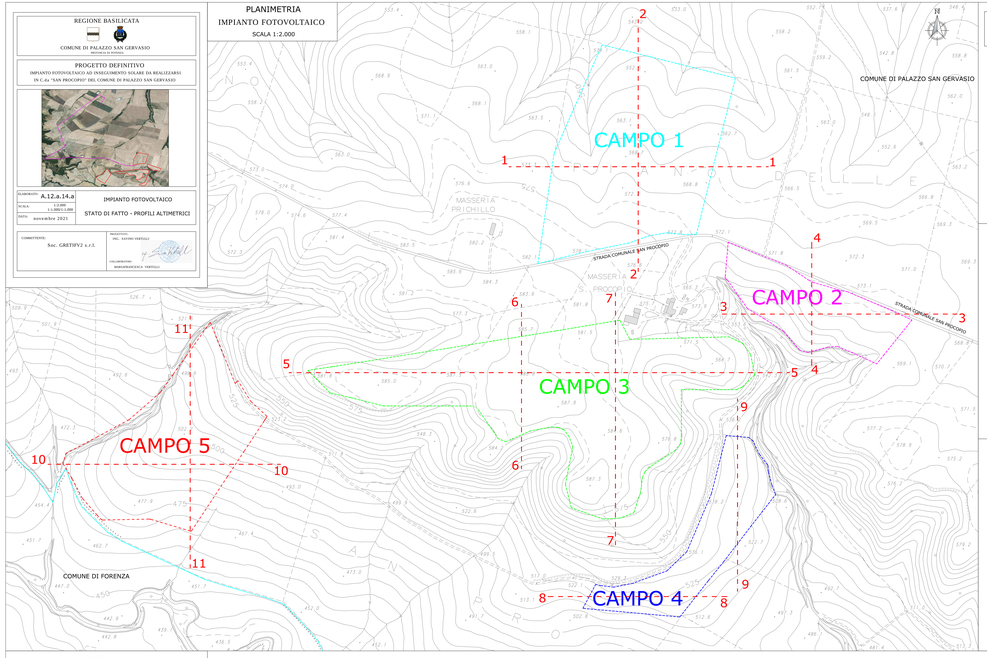

PROFILI TERRENO

SCALA
DISTANZE: 1:1.000
ALTEZZE: 1:1.000

CAMPO 1

PROFILO 1-1

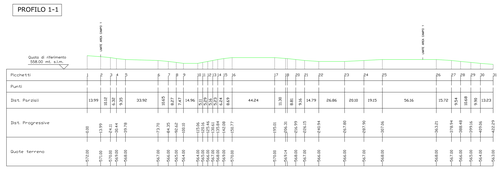

PROFILO 2-2

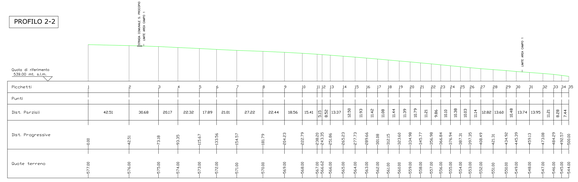

CAMPO 2

PROFILO 3-3

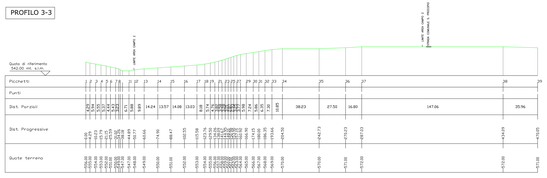

PROFILO 4-4

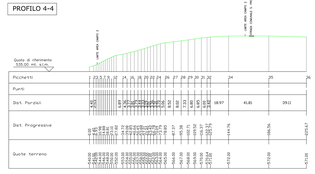

CAMPO 5

PROFILO 10-10

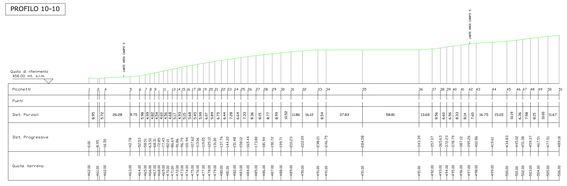

CAMPO 4

PROFILO 8-8

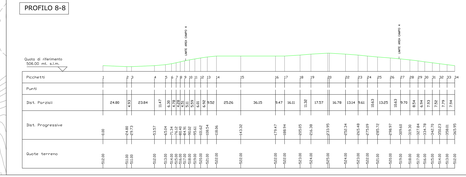

PROFILO 9-9

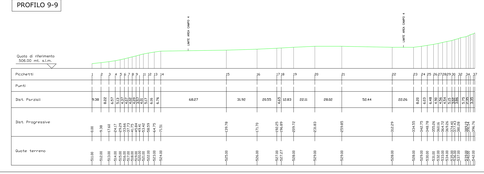

PROFILO 11-11



LEGENDA

- LIMITE CAMPO FOTOVOLTAICO 1
- LIMITE CAMPO FOTOVOLTAICO 2
- LIMITE CAMPO FOTOVOLTAICO 3
- LIMITE CAMPO FOTOVOLTAICO 4
- LIMITE CAMPO FOTOVOLTAICO 5
- 1 ——— 1 PROFILI TERRENO

PROFILI TERRENO

SCALA
DISTANZE: 1:1.000
ALTEZZE: 1:1.000

CAMPO 3

PROFILO 5-5

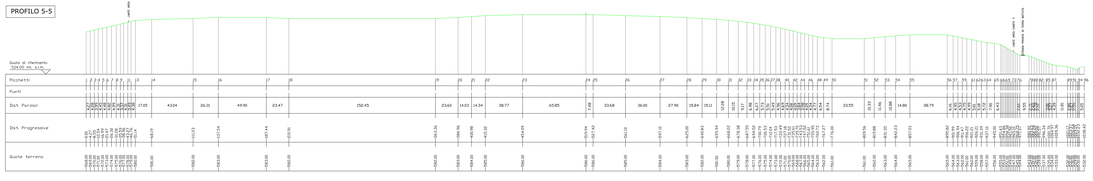

PROFILO 6-6

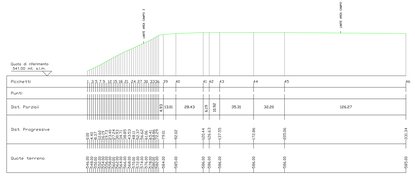

PROFILO 7-7