STATO DI FATTO

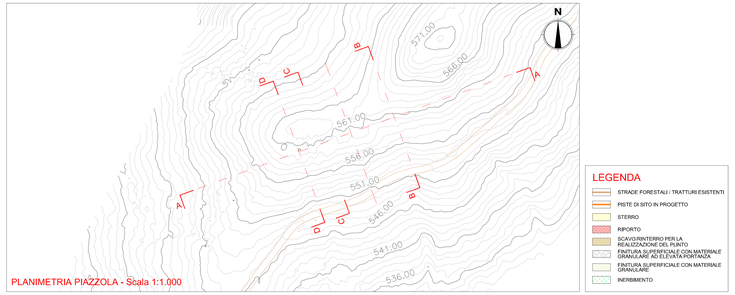

PLANIMETRIA PIAZZOLA - Scala 1:1.000

STATO DI CANTIERE

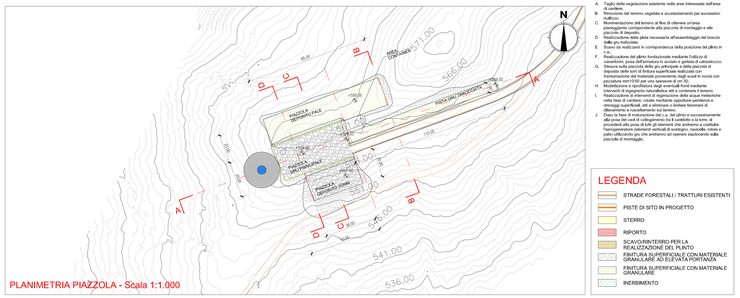

PLANIMETRIA PIAZZOLA - Scala 1:1.000

STATO D'ESERCIZIO

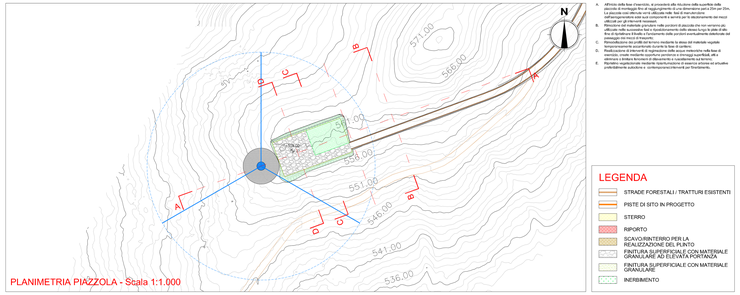

PLANIMETRIA PIAZZOLA - Scala 1:1.000

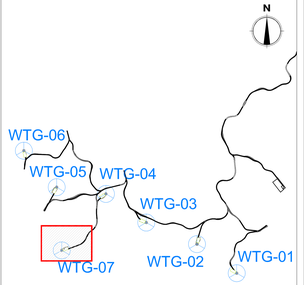

SEZIONE A-A - Scala 1:500

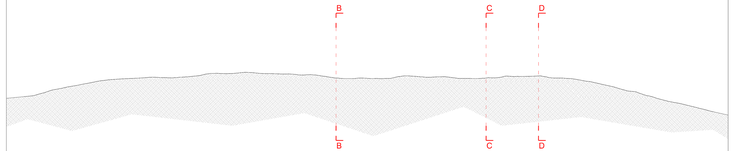

SEZIONE A-A - Scala 1:500

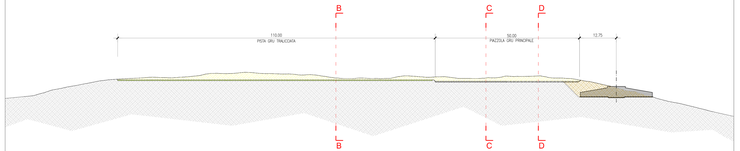

SEZIONE A-A - Scala 1:500

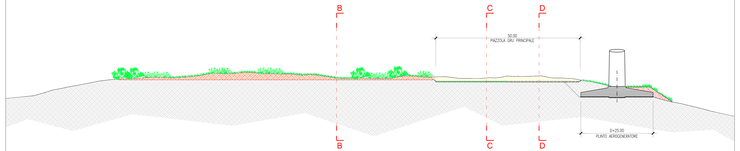

SEZIONE B-B - Scala 1:200

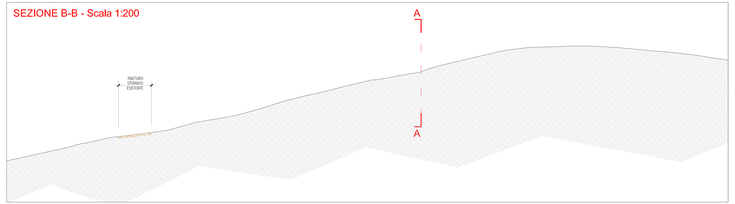

SEZIONE B-B - Scala 1:200

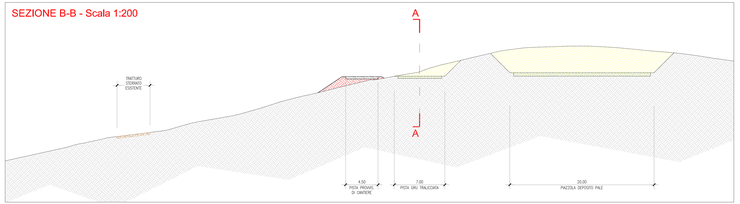

SEZIONE B-B - Scala 1:200

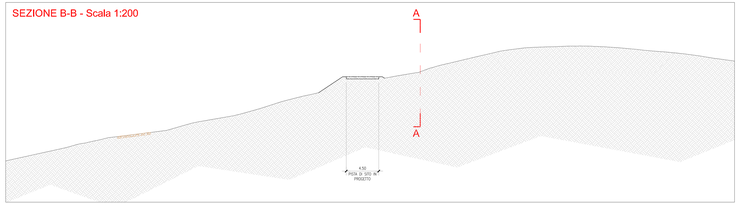

SEZIONE C-C - Scala 1:200

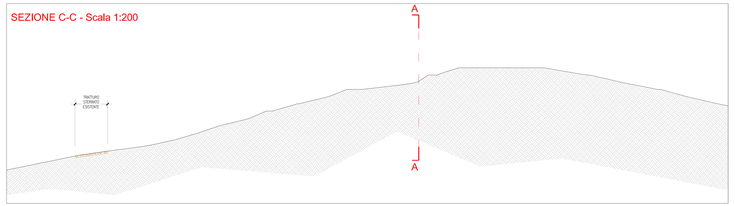

SEZIONE C-C - Scala 1:200

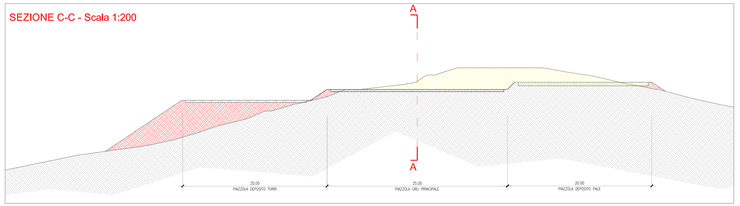

SEZIONE C-C - Scala 1:200

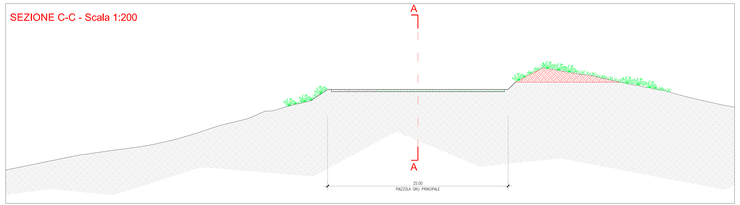

SEZIONE D-D - Scala 1:200

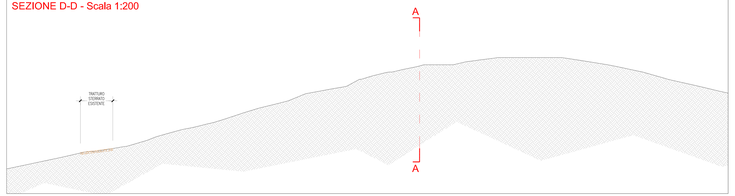

SEZIONE D-D - Scala 1:200

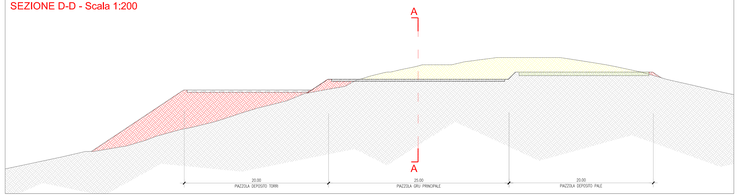

SEZIONE D-D - Scala 1:200

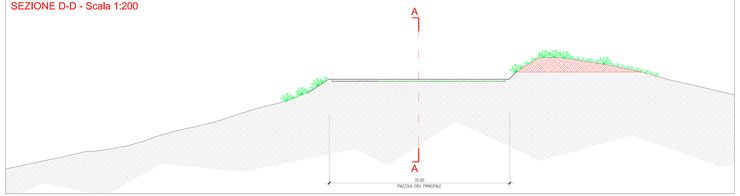

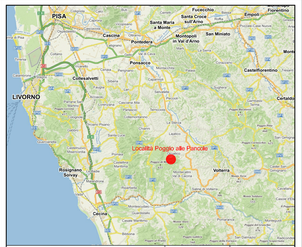

PARCO EOLICO RIPARBELLA

ATTIVITA':

IMPIANTO EOLICO "POGGIO ALLE PANCOLE"
COMUNE DI LAJATICO
PROVINCIA DI PISA - REGIONE TOSCANA
PROGETTO DEFINITIVO

CONTENUTO:

ELABORATI GRAFICI
PIAZZOLA WTG07
PLANIMETRIA E SEZIONI
STATO DI FATTO, DI CANTIERE E DI ESERCIZIO

PROGETTISTA:

PARCO EOLICO RIPARBELLA S.R.L.

PARCO EOLICO RIPARBELLA

ORDINE DEGLI INGEGNERI DELLA PROVINCIA DI PISA
A1994
DR. ING. MARCO

GRUPPO DI LAVORO:

ALBERTO MAZZI
ALBERTO LANDUCCI
MARCO MARCHETTI
ANDREA SCALA
GIANLUCA CASTELLO
RAFFAELE DI CASTELLO
PIERFRANCESCO DA RONCO

Progettazione Impianti Elettrici:

IDEA S.R.L.
VIA MONTE GABELLO 17
ANDREA BIANCHI
MASSIMO PUCCIONI
LORENZO DALLORA
FERNANDO BROGGIA

Geologia, geotecnica e sismica:

LISA MINUTI

Numero Atto:
-
Tipo Progetto:
Definitivo
Tavola:
TPC046-00

Revisione	Data	Oggetto revisione	Redatto	Verificato	Approvato
00	20/12/2021	Emissione Progetto	BROCCA	SEBICHERI	GIUSTI
01					
02					
03					
04					

Scala:
Varie
Località:
Poggio alle Pancole
Comune:
Lajatico (PI)

Vietato allegare, non può essere copiato o riprodotto senza autorizzazione, sarà sanzionato dell'8 paragrafo 4 codice di legge