KEY MAP

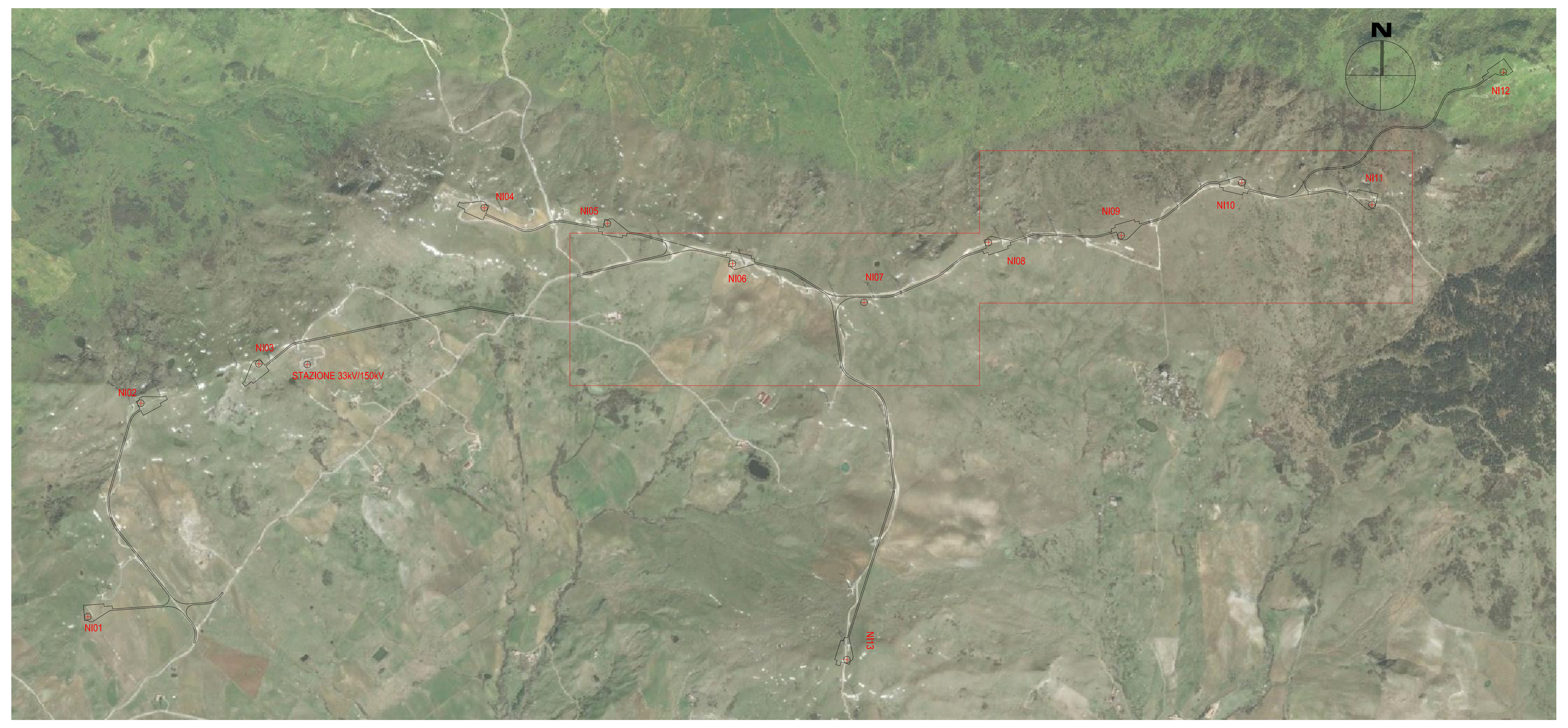

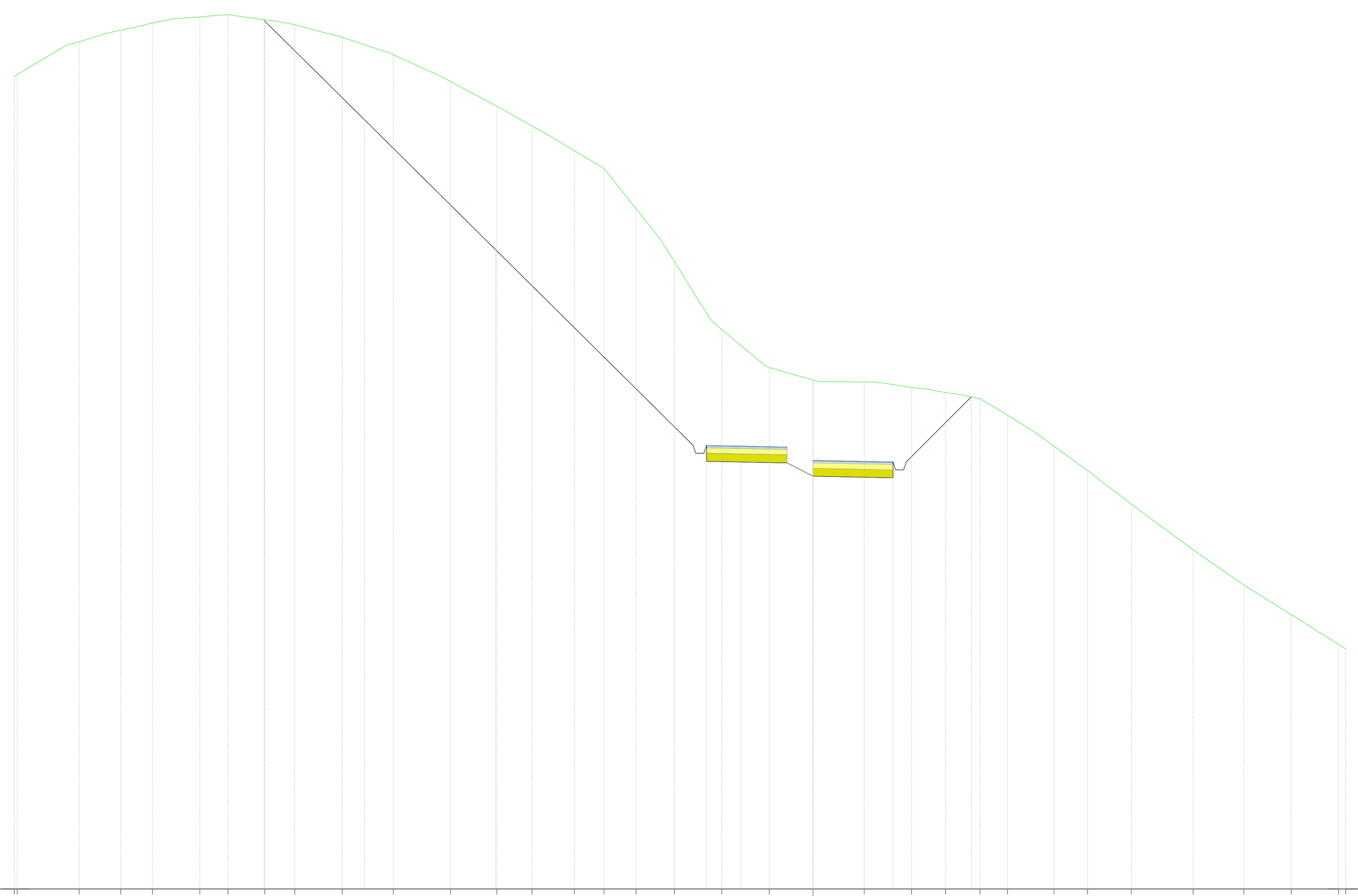

Tracciato - NI06-NI11
Sez. 6
Progr.: 0+500.00
Scala : 1:200
Q.Rif. : 1070.00

PROGRESSIVE TERRENO	-30.00 -29.89 -27.56 -26.01 -24.81 -23.03 -21.97 -20.59 -19.47 -17.68 -15.77 -13.62 -11.88 -10.56 -8.97 -7.85 -6.65 -5.21 -3.43 -1.65 1.92 3.70 4.98 6.27 7.30 9.05 10.31 11.95 14.27 16.17 17.96 19.74 20.00
QUOTE TERRENO	1100.53 1100.59 1101.82 1102.26 1102.53 1102.75 1102.84 1102.65 1102.46 1101.99 1101.33 1100.33 1099.41 1098.66 1097.73 1097.06 1095.55 1093.58 1091.01 1089.58 1089.12 1089.05 1088.84 1088.65 1088.42 1087.80 1086.63 1085.72 1084.46 1082.74 1081.42 1080.31 1079.19 1079.02
DISTANZE PARZIALI TERRENO	1.51 0.97 1.20 1.74 1.65 1.28 0.90 0.92 0.86 0.81 0.62 0.89 1.43 1.15 1.59 1.05 0.99 0.99 1.12 1.66 1.40 1.36
PROGRESSIVE PROGETTO	-20.62 -16.84 -11.92 -4.51 -4.00 -2.70 -0.97 3.00 3.50 5.94
QUOTE PROGETTO	1102.63 1098.89 1094.01 1086.67 1086.07 1086.04 1086.01 1085.50 1085.44 1086.04 1088.48
DISTANZE PARZIALI PROGETTO	3.77 4.88 7.42 1.30 1.73 0.97 3.00 0.00 2.44

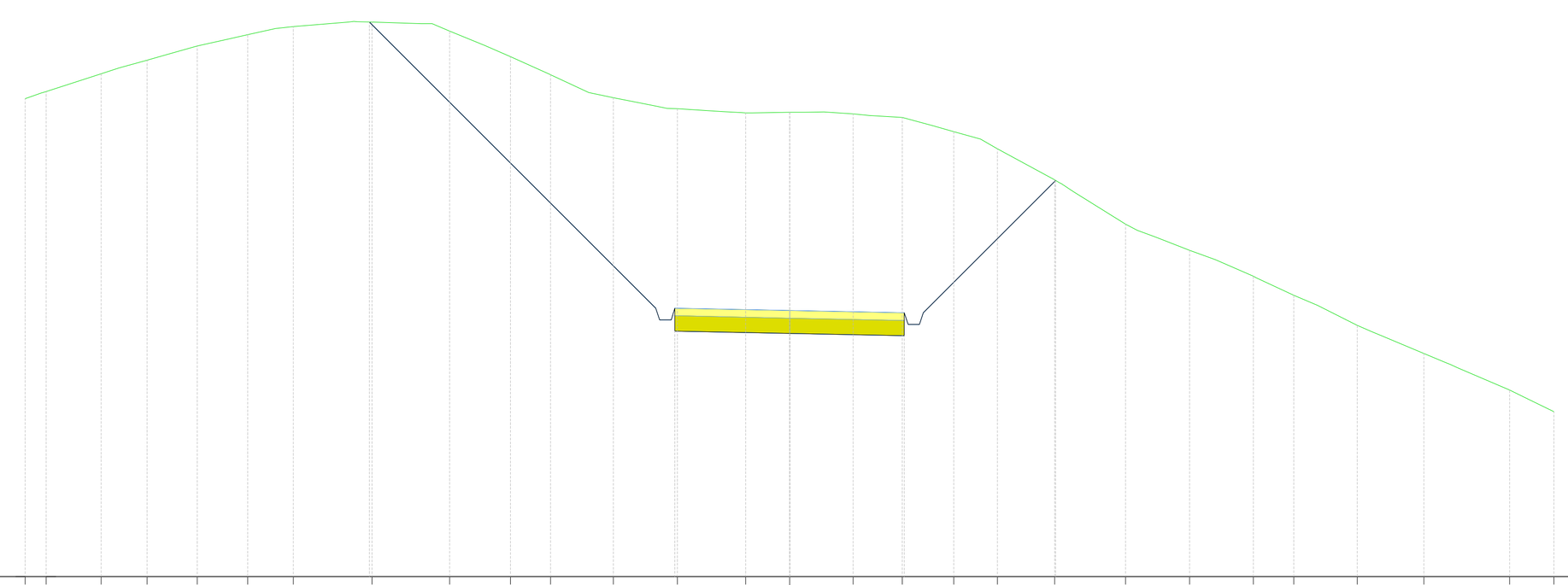

Tracciato - NI06-NI11
Sez. 7
Progr.: 0+600.00
Scala : 1:200
Q.Rif. : 1080.00

PROGRESSIVE TERRENO	-20.00 -19.45 -18.01 -16.81 -15.50 -14.18 -12.99 -10.92 -8.90 -7.30 -6.26 -4.61 -2.94 -1.15 1.66 2.95 4.30 5.44 6.94 8.79 10.46 12.14 13.19 14.85 16.59 18.84 20.00
QUOTE TERRENO	1092.52 1092.70 1093.17 1093.53 1093.90 1094.19 1094.41 1094.52 1094.29 1093.62 1093.15 1092.54 1092.25 1092.14 1092.16 1092.12 1092.03 1091.65 1091.20 1090.39 1089.23 1088.55 1087.87 1087.37 1086.58 1085.84 1084.89 1084.32
DISTANZE PARZIALI TERRENO	1.44 1.45 1.29 0.93 1.01 1.01 0.99 1.19 1.50 1.37 1.00 0.98 1.04 1.10 1.35
PROGRESSIVE PROGETTO	-10.99 -3.50 -3.00 3.00 3.50 6.96
QUOTE PROGETTO	1094.53 1087.03 1086.43 1086.37 1086.31 1086.91 1090.37
DISTANZE PARZIALI PROGETTO	7.49 0.00 3.00 3.00 0.00 3.46

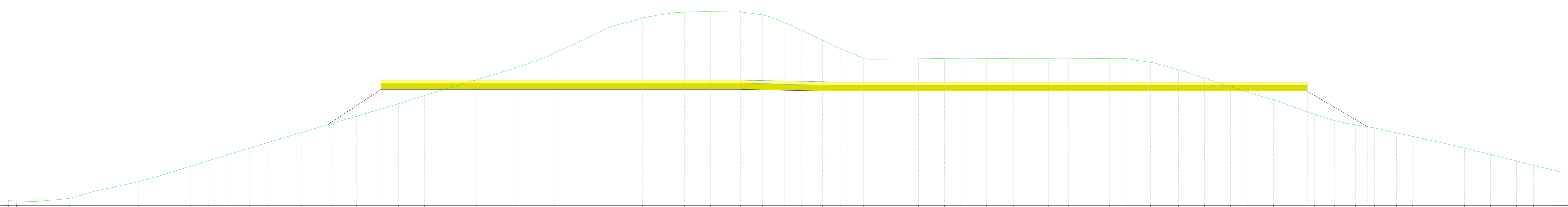

Tracciato - NI06-NI11
Sez. 8
Progr.: 0+700.00
Scala : 1:200
Q.Rif. : 1080.00

PROGRESSIVE TERRENO	-50.00 -49.48 -47.69 -46.04 -44.99 -43.32 -41.64 -39.77 -38.29 -37.13 -35.79 -34.49 -33.26 -31.13 -29.21 -27.59 -26.56 -24.89 -23.21 -21.30 -19.86 -18.66 -17.35 -16.02 -14.84 -12.79 -10.74 -9.15 -8.10 -6.46 -4.79 -2.83 -1.44 1.10 2.45 3.59 5.09 6.94 8.61 10.29 11.34 13.01 14.73 16.99 18.29 19.54 20.92 22.01 23.56 25.36 27.04 28.71 29.79 31.48 33.08 34.12 35.41 36.76 37.98 39.40 40.44 42.04 43.79 45.46 47.14 48.23 49.95 50.00
QUOTE TERRENO	1080.29 1080.27 1080.29 1080.44 1080.75 1081.14 1081.50 1082.04 1082.50 1082.85 1083.26 1083.66 1084.04 1084.66 1085.24 1085.72 1086.02 1086.52 1087.04 1087.63 1088.05 1088.42 1088.82 1089.29 1089.78 1090.72 1091.61 1092.04 1092.23 1092.42 1092.45 1092.43 1092.25 1091.72 1091.25 1090.60 1090.06 1089.44 1089.38 1089.40 1089.43 1089.44 1089.43 1089.41 1089.41 1089.41 1089.41 1089.43 1089.41 1089.19 1088.71 1088.17 1087.62 1087.27 1086.77 1086.22 1085.85 1085.44 1085.18 1084.97 1084.66 1084.43 1084.08 1083.68 1083.26 1082.84 1082.56 1082.15 1082.14
DISTANZE PARZIALI TERRENO	1.14 1.02 0.99 1.00 1.34 1.48 1.41 1.22 0.97 1.02 1.02 1.25 1.43 1.46 1.30 1.01 1.00 1.17 1.39 1.50 1.38 1.05 1.09 1.34 1.55 1.46 0.97 1.09 1.01 1.29 1.60 1.54 1.14
PROGRESSIVE PROGETTO	-29.41 -26.00 -3.00 3.00 33.66 34.81 35.84 36.76 37.56
QUOTE PROGETTO	1085.19 1087.44 1087.44 1087.38 1087.32 1087.32 1086.66 1086.06 1085.51 1085.04
DISTANZE PARZIALI PROGETTO	3.41 23.00 3.00 3.00 30.66 0.85 0.46 0.57 0.93 0.55

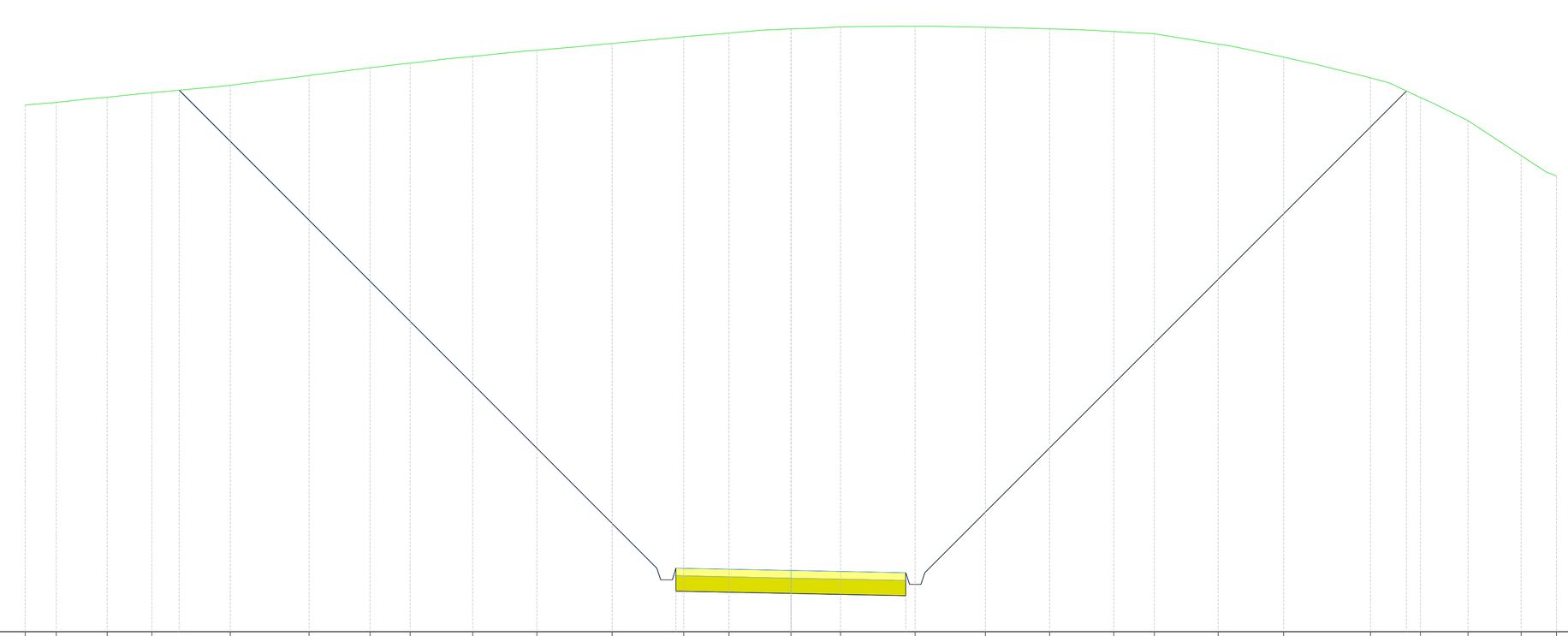

Tracciato - NI06-NI11
Sez. 9
Progr.: 0+800.00
Scala : 1:200
Q.Rif. : 1090.00

PROGRESSIVE TERRENO	-20.00 -19.19 -17.86 -16.69 -14.65 -12.59 -11.00 -9.95 -8.31 -6.64 -4.67 -2.80 -1.61 1.30 3.25 5.09 6.76 8.44 9.50 11.16 12.87 15.14 16.44 17.69 19.08 20.00
QUOTE TERRENO	1103.75 1103.82 1103.96 1104.08 1104.27 1104.53 1104.73 1104.85 1105.03 1105.19 1105.37 1105.54 1105.63 1105.74 1105.79 1105.81 1105.79 1105.75 1105.68 1105.62 1105.35 1105.01 1104.47 1103.95 1103.35 1102.44 1101.90
DISTANZE PARZIALI TERRENO	1.46 1.31 1.01 1.00 1.01 1.16 1.38 1.51 1.39 1.05 1.08 1.33
PROGRESSIVE PROGETTO	-15.98 -3.50 -3.00 3.00 3.50 16.08
QUOTE PROGETTO	1104.14 1091.66 1091.06 1091.00 1090.94 1091.54 1104.12
DISTANZE PARZIALI PROGETTO	12.48 0.00 3.00 3.00 0.00 12.58

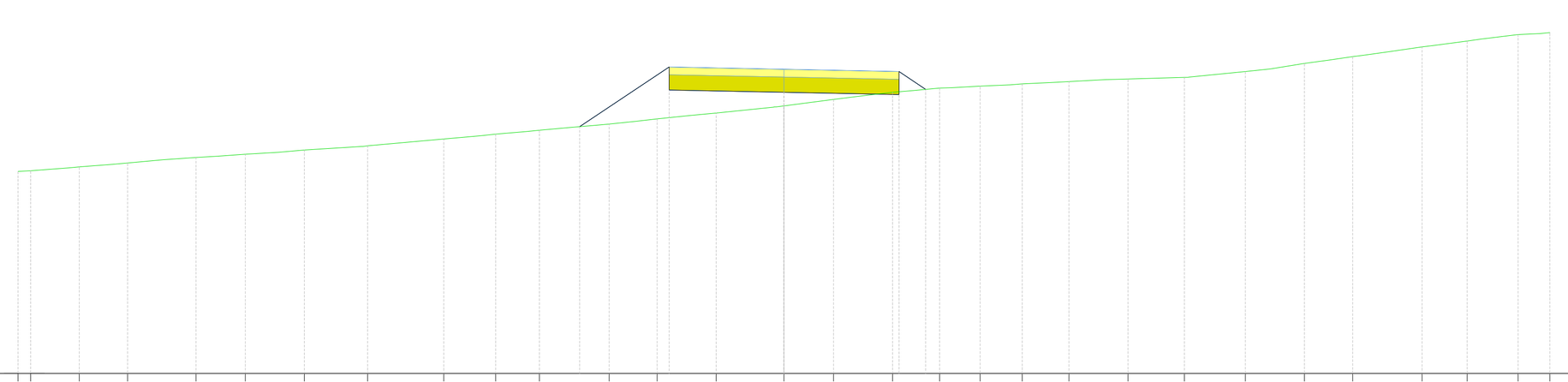

Tracciato - NI06-NI11
Sez. 10
Progr.: 0+900.00
Scala : 1:200
Q.Rif. : 1090.00

PROGRESSIVE TERRENO	-20.00 -19.67 -18.40 -17.13 -15.35 -14.06 -12.53 -10.87 -8.88 -7.53 -6.38 -4.57 -3.31 -1.77 0.00 1.30 2.83 4.06 5.12 6.22 7.44 8.98 10.46 12.05 13.59 14.85 16.66 17.84 19.17 20.00
QUOTE TERRENO	1095.28 1095.30 1095.39 1095.50 1095.64 1095.73 1095.84 1095.94 1096.12 1096.25 1096.35 1096.52 1096.65 1096.80 1096.99 1097.15 1097.34 1097.45 1097.50 1097.56 1097.62 1097.69 1097.73 1097.89 1098.09 1098.27 1098.52 1098.68 1098.85 1098.90
DISTANZE PARZIALI TERRENO	1.00 1.38 1.42 1.49 1.30 1.48 1.46
PROGRESSIVE PROGETTO	-5.34 -3.00 3.00 3.70
QUOTE PROGETTO	1096.44 1097.40 1097.34 1097.28 1097.42
DISTANZE PARZIALI PROGETTO	2.34 0.00 3.00 3.00 0.00 0.70

REV.	DATE	DESCRIPTION	PREPARED	CHECKED	APPROVED
01	2020.09.04	Integrati commenti	M.Terzi	N.Novati	L.Lavazza
00	2020.07.03	Prima Emissione	M.Terzi	N.Novati	L.Lavazza

LAVAZZA LUCA ORDINE DEGLI INGEGNERI DELLA PROVINCIA DI VARESE Ingegnere 05.03.2021 09:42:22 UTC

CONTRACTOR'S LOGO: Stantec

PROJECT: **INTEGRALE RICOSTRUZIONE DELL'IMPIANTO EOLICO DI NICOSIA**

FILE NAME: GRE.EEC.D.73.IT.W.12420.15.001.01 - Layout Strade

enel Green Power — Engineering & Construction

CLASSIFICATION:	FORMAT:	SCALE:	PLOT SCALE:	SHEET:
PUBLIC	A0	1:200	1:1	24 di / of 38

UTILIZATION SCOPE: **BASIC DESIGN**

TITLE: **LAYOUT STRADE**
NI06 - NI11 - PISTA DI ACCESSO E PIAZZOLA
Sezioni

EGP VALIDATION

VALIDATED BY	Iaciofano
VERIFIED BY	Sabatino
COLLABORATORS	-

EGP CODE

GROUP	FUNCTION	TYPE	ISSUER	COUNTRY	TEC.	PLANT	SYSTEM	PROGRESSIVE	REVISION
GRE	EEC	D	7 3	I T	W	1 2 4 2 0	1 5	0 0 1	0 1

This document is property of Enel Green Power SpA. It is strictly forbidden to reproduce this document, in whole or in part, and to provide to others any related information without the previous written consent by Enel Green Power SpA.