KEY MAP

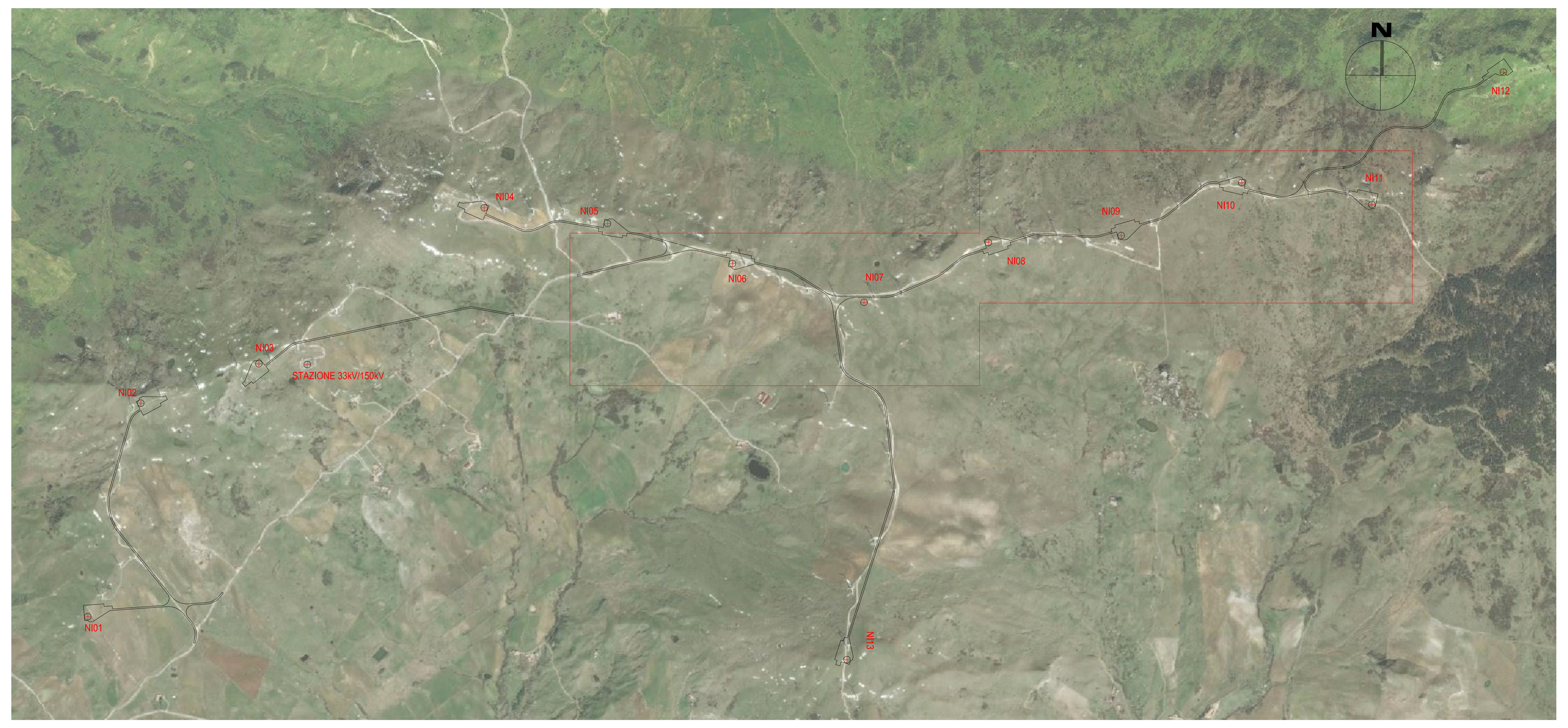

Tracciato - NI06-NI11
Sez. 23
Progr.: 2+200.00
Scala : 1:200
Q.Rif. : 1100.00

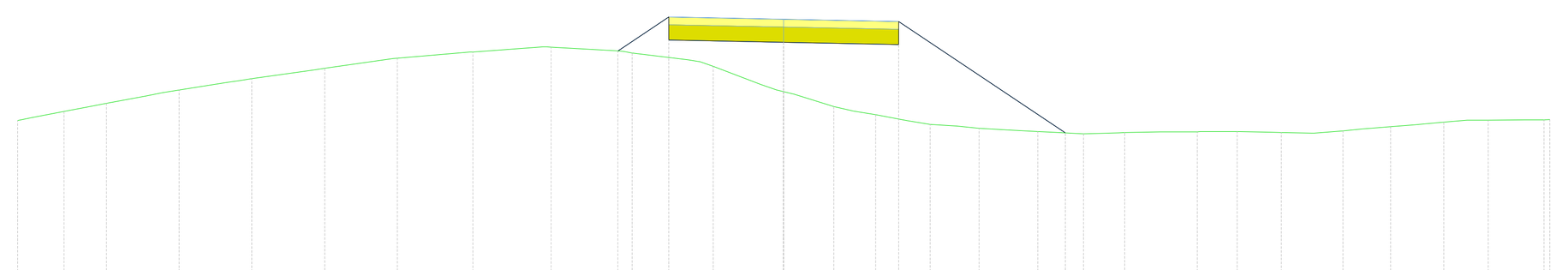

PROGRESSIVE TERRENO	-20.00 -18.79 -17.68 -15.78 -13.89 -11.99 -10.09 -8.11 -6.08 -3.96 -1.84 0.00 1.31 2.40 3.83 5.10 6.64 7.83 8.90 10.80 11.84 12.99 14.60 15.84 17.23 18.40 19.85 20.00
QUOTE TERRENO	1104.02 1104.25 1104.46 1104.81 1105.11 1105.38 1105.64 1105.81 1105.93 1105.78 1105.43 1104.77 1104.38 1104.17 1103.92 1103.81 1103.73 1103.67 1103.70 1103.72 1103.73 1103.70 1103.75 1103.86 1103.98 1104.02 1104.03 1104.04
DISTANZE PARZIALI TERRENO	1.01 1.23 1.45 1.67 1.89 1.82 1.69 1.47 1.25 1.03
PROGRESSIVE PROGETTO	-4.33 -3.00 0.00 3.00 7.35
QUOTE PROGETTO	1105.83 1106.12 1106.06 1106.00 1103.69
DISTANZE PARZIALI PROGETTO	1.33 0.00 3.00 3.00 0.00 4.35

Tracciato - NI06-NI11
Sez. 24
Progr.: 2+300.00
Scala : 1:200
Q.Rif. : 1110.00

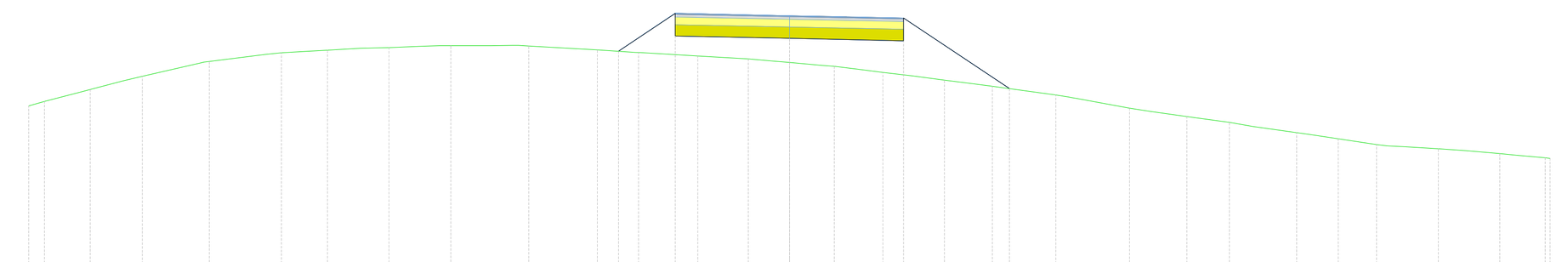

PROGRESSIVE TERRENO	-20.00 -19.59 -18.39 -17.02 -15.25 -13.36 -12.15 -10.53 -8.90 -6.85 -5.05 -3.97 -2.41 -1.08 1.18 2.46 4.08 5.34 7.01 8.95 10.45 11.57 13.34 14.43 15.44 17.06 18.68 19.87 20.00
QUOTE TERRENO	1114.22 1114.33 1114.65 1115.00 1115.39 1115.62 1115.69 1115.76 1115.80 1115.80 1115.70 1115.62 1115.53 1115.45 1115.36 1115.26 1115.10 1114.89 1114.74 1114.51 1114.16 1113.94 1113.79 1113.52 1113.36 1113.21 1113.09 1112.96 1112.85 1112.84
DISTANZE PARZIALI TERRENO	1.51 1.48 1.07 1.19 1.01 1.33 1.31 1.38 1.00 1.14 1.01
PROGRESSIVE PROGETTO	-4.49 -3.00 3.00 5.78
QUOTE PROGETTO	1115.66 1116.05 1115.99 1115.93 1114.68
DISTANZE PARZIALI PROGETTO	1.49 0.00 3.00 3.00 0.00 2.78

Tracciato - NI06-NI11
Sez. 25
Progr.: 2+400.00
Scala : 1:200
Q.Rif. : 1110.00

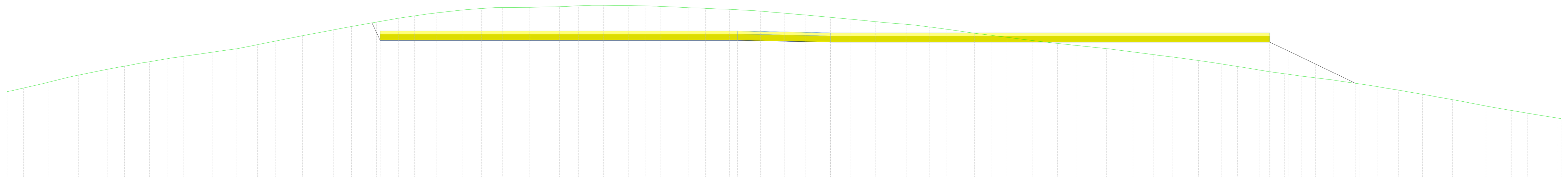

PROGRESSIVE TERRENO	-50.00 -48.94 -47.32 -45.42 -43.52 -42.45 -40.83 -39.66 -38.63 -36.77 -35.21 -33.89 -32.72 -31.00 -28.98 -27.85 -26.23 -24.83 -23.79 -22.35 -20.68 -19.47 -18.11 -16.37 -14.45 -13.24 -11.62 -10.00 -8.95 -7.93 -6.14 -5.05 -3.51 -1.52 0.00 1.36 2.98 4.25 5.90 7.85 9.37 10.48 12.26 13.32 14.34 15.97 17.59 18.78 20.74 22.46 23.79 25.01 26.67 28.16 29.17 30.57 32.19 33.32 35.33 37.06 38.21 39.55 41.09 43.00 45.17 46.80 47.86 49.75 50.00
QUOTE TERRENO	1115.68 1115.91 1116.28 1116.74 1117.12 1117.32 1117.60 1117.80 1117.95 1118.22 1118.44 1118.71 1118.94 1119.28 1119.66 1119.87 1120.16 1120.40 1120.56 1120.75 1120.94 1121.03 1121.10 1121.11 1121.14 1121.21 1121.24 1121.22 1121.20 1121.17 1121.08 1121.04 1120.98 1120.86 1120.73 1120.61 1120.46 1120.34 1120.18 1120.02 1119.84 1119.69 1119.44 1119.31 1119.18 1118.97 1118.78 1118.65 1118.45 1118.23 1118.06 1117.91 1117.68 1117.46 1117.30 1117.07 1116.83 1116.67 1116.42 1116.17 1115.99 1115.77 1115.50 1115.16 1114.75 1114.46 1114.28 1113.98 1113.93
DISTANZE PARZIALI TERRENO	1.27 1.35 1.01 1.17 1.05 1.51 1.53 0.99 0.99 1.53 1.50 1.05 1.18 1.01 1.34 1.26 1.29 1.36 1.00 1.16 1.02 1.53 1.55 1.01 1.51 1.48 1.07 1.20 1.01 1.00 1.33
PROGRESSIVE PROGETTO	-26.52 -26.00 -3.00 0.00 3.00 31.25 32.23 33.02 34.21 35.32 36.76
QUOTE PROGETTO	1120.11 1118.98 1118.98 1118.92 1118.86 1118.86 1118.40 1118.02 1117.45 1116.91 1116.21
DISTANZE PARZIALI PROGETTO	0.52 23.00 3.00 3.00 28.25 0.86 0.58 0.89 1.12 1.01

Tracciato - NI06-NI11
Sez. 26
Progr.: 2+500.00
Scala : 1:200
Q.Rif. : 1110.00

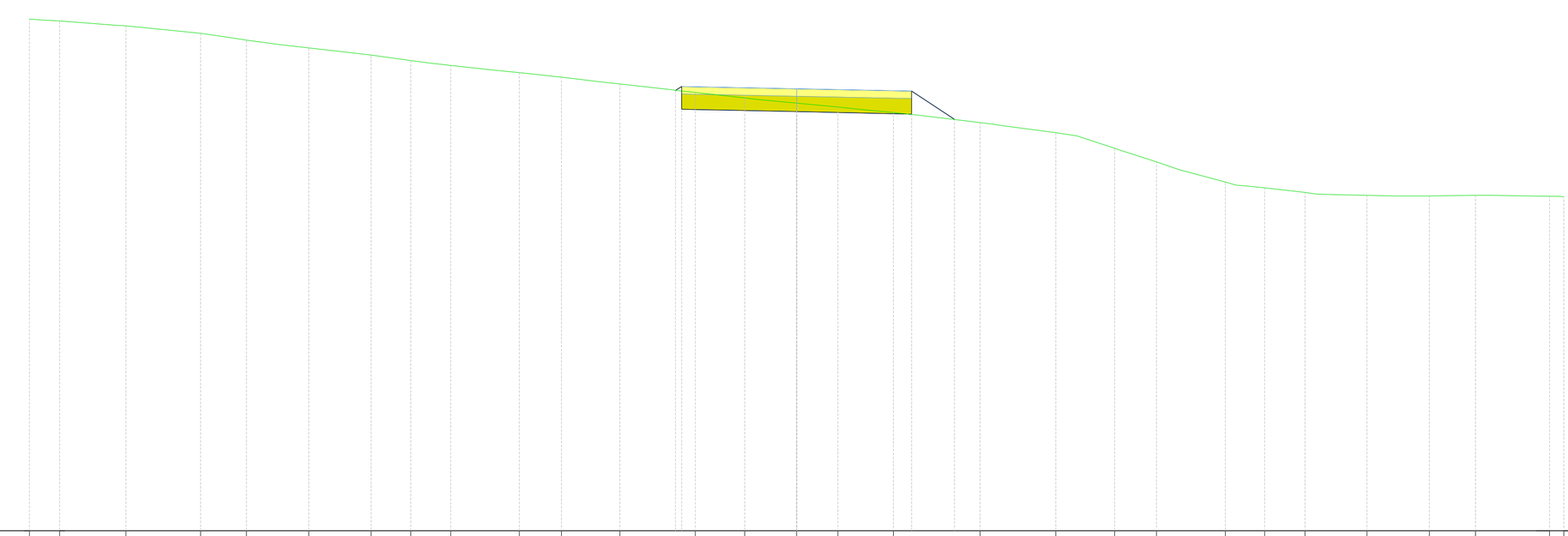

PROGRESSIVE TERRENO	-20.00 -19.21 -17.48 -15.54 -14.34 -12.72 -11.09 -10.06 -9.01 -7.23 -6.13 -4.60 -2.64 -1.36 1.08 2.52 4.78 6.76 8.29 9.39 11.17 12.20 13.25 14.87 16.49 17.69 19.63 20.00
QUOTE TERRENO	1123.34 1123.29 1123.16 1122.97 1122.79 1122.58 1122.40 1122.26 1122.13 1121.95 1121.82 1121.64 1121.42 1121.28 1121.15 1121.04 1120.90 1120.64 1120.38 1119.97 1119.62 1119.09 1118.94 1118.82 1118.74 1118.72 1118.74 1118.72 1118.71
DISTANZE PARZIALI TERRENO	1.54 1.52 1.03 1.17 1.00 1.36 1.28 1.27 1.35 0.98 1.01 1.17 1.04 1.51
PROGRESSIVE PROGETTO	-3.15 -3.00 3.00 4.11
QUOTE PROGETTO	1121.48 1120.98 1120.92 1120.86 1120.72
DISTANZE PARZIALI PROGETTO	0.00 3.00 3.00 0.00 1.11

Tracciato - NI06-NI11
Sez. 27
Progr.: 2+600.00
Scala : 1:200
Q.Rif. : 1120.00



PROGRESSIVE TERRENO	-20.00 -19.33 -17.82 -16.49 -14.76 -13.64 -12.22 -10.80 -9.38 -7.57 -6.54 -4.99 -3.69 -2.11 1.05 2.76 4.21 5.34 7.38 9.10 10.37 11.94 13.09 14.78 16.21 17.63 19.05 20.00
QUOTE TERRENO	1124.16 1124.12 1123.93 1123.70 1123.28 1123.06 1122.98 1122.96 1122.95 1122.94 1122.95 1122.96 1122.95 1122.96 1122.95 1122.95 1122.94 1122.93 1122.91 1122.87 1122.84 1122.80 1122.52 1122.33 1122.05 1121.82 1121.59 1121.37 1121.22
DISTANZE PARZIALI TERRENO	1.41 1.33 1.17 1.11 1.03 1.27 1.26 1.29 1.26 1.12 1.17 1.27 1.40 1.15 1.09
PROGRESSIVE PROGETTO	-3.94 -3.00 3.00 3.80
QUOTE PROGETTO	1122.96 1122.98 1122.92 1122.86 1122.93
DISTANZE PARZIALI PROGETTO	0.94 0.00 3.00 3.00 0.00 0.80

Tracciato - NI06-NI11
Sez. 28
Progr.: 2+700.00
Scala : 1:200
Q.Rif. : 1120.00

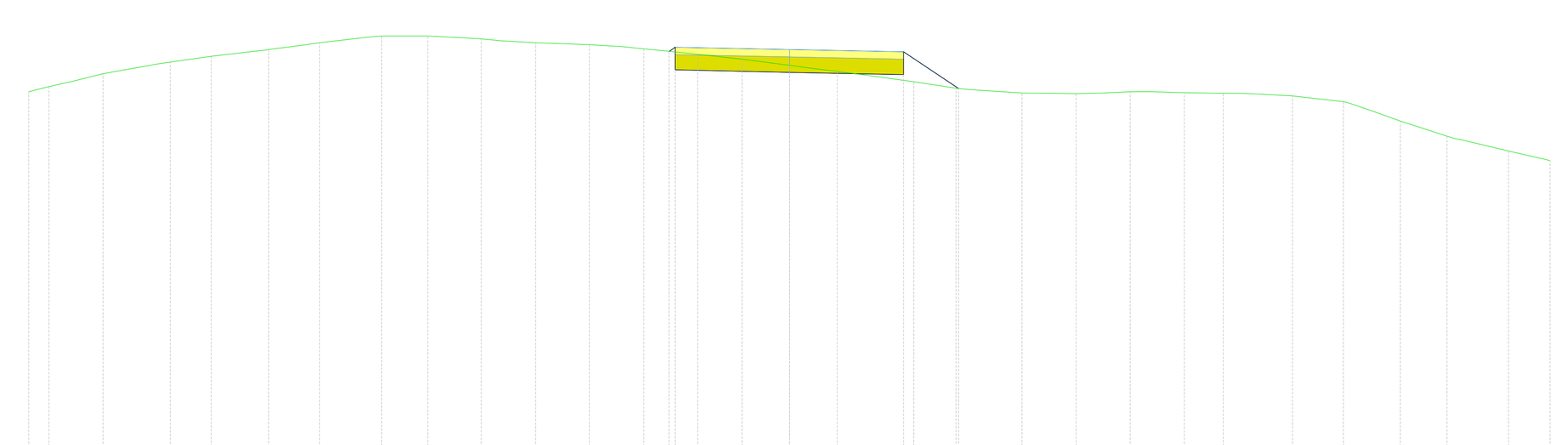

PROGRESSIVE TERRENO	-20.00 -19.47 -18.04 -16.28 -15.20 -13.69 -12.36 -10.73 -9.52 -8.10 -6.67 -5.25 -3.83 -2.41 -1.24 1.26 3.28 4.38 6.12 7.54 8.96 10.38 11.41 13.23 14.57 16.07 17.29 18.91 20.00
QUOTE TERRENO	1129.63 1129.76 1130.10 1130.41 1130.56 1130.74 1130.91 1131.09 1131.09 1131.02 1130.91 1130.86 1130.75 1130.61 1130.48 1130.32 1130.16 1129.89 1129.72 1129.59 1129.58 1129.63 1129.61 1129.58 1129.51 1129.36 1128.86 1128.46 1128.07 1127.82
DISTANZE PARZIALI TERRENO	1.00 1.07 1.31 1.25 1.21 1.17 1.35 1.11 1.04 1.02 1.10 1.34 1.23 1.18
PROGRESSIVE PROGETTO	-3.17 -3.00 3.00 4.44
QUOTE PROGETTO	1130.69 1130.20 1130.14 1130.08 1129.72
DISTANZE PARZIALI PROGETTO	0.00 3.00 3.00 0.00 1.44

ORDINE DEGLI INGEGNERI DELLA PROV. VARESE * Dott. Ing. LUCA LAVAZZA n° 2739

REV.	DATE	DESCRIPTION	PREPARED	CHECKED	APPROVED
01	2020.09.04	Integrati commenti	M.Terzi	N.Novati	L.Lavazza
00	2020.07.03	Prima Emissione	M.Terzi	N.Novati	L.Lavazza

LAVAZZA LUCA ORDINE DEGLI INGEGNERI DELLA PROVINCIA DI VARESE Ingegnere 05.03.2021 09:28:26 UTC

CONTRACTOR'S LOGO: Stantec

PROJECT: **INTEGRALE RICOSTRUZIONE DELL'IMPIANTO EOLICO DI NICOSIA**

FILE NAME: GRE.EEC.D.73.IT.W.12420.15.001.01 - Layout Strade

CLASSIFICATION:	FORMAT:	SCALE:	PLOT SCALE:	SHEET:
PUBLIC	A0	1:200	1:1	27 di / of 38

enel Green Power — Engineering & Construction

UTILIZATION SCOPE: **BASIC DESIGN**

TITLE: **LAYOUT STRADE — NI06 - NI11 - PISTA DI ACCESSO E PIAZZOLA — Sezioni**

EGP VALIDATION

VALIDATED BY	Iaciofano
VERIFIED BY	Sabatino
COLLABORATORS	-

EGP CODE

GROUP	FUNCTION	TYPE	ISSUER	COUNTRY	TEC.	PLANT	SYSTEM	PROGRESSIVE	REVISION
GRE	EEC	D	73	IT	W	12420	15	001	01

This document is property of Enel Green Power SpA. It is strictly forbidden to reproduce this document, in whole or in part, and to provide to others any related information without the previous written consent by Enel Green Power SpA.