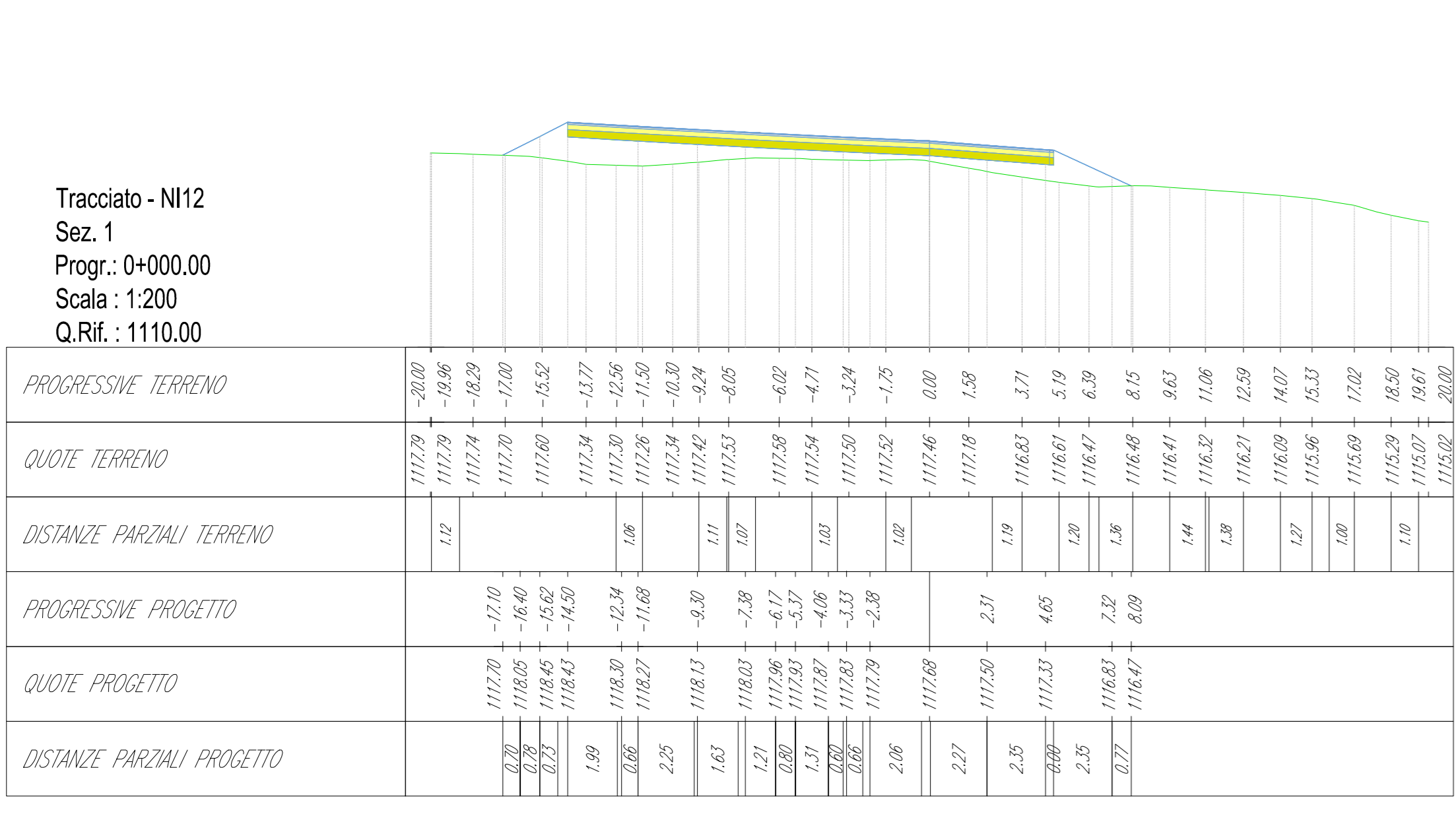


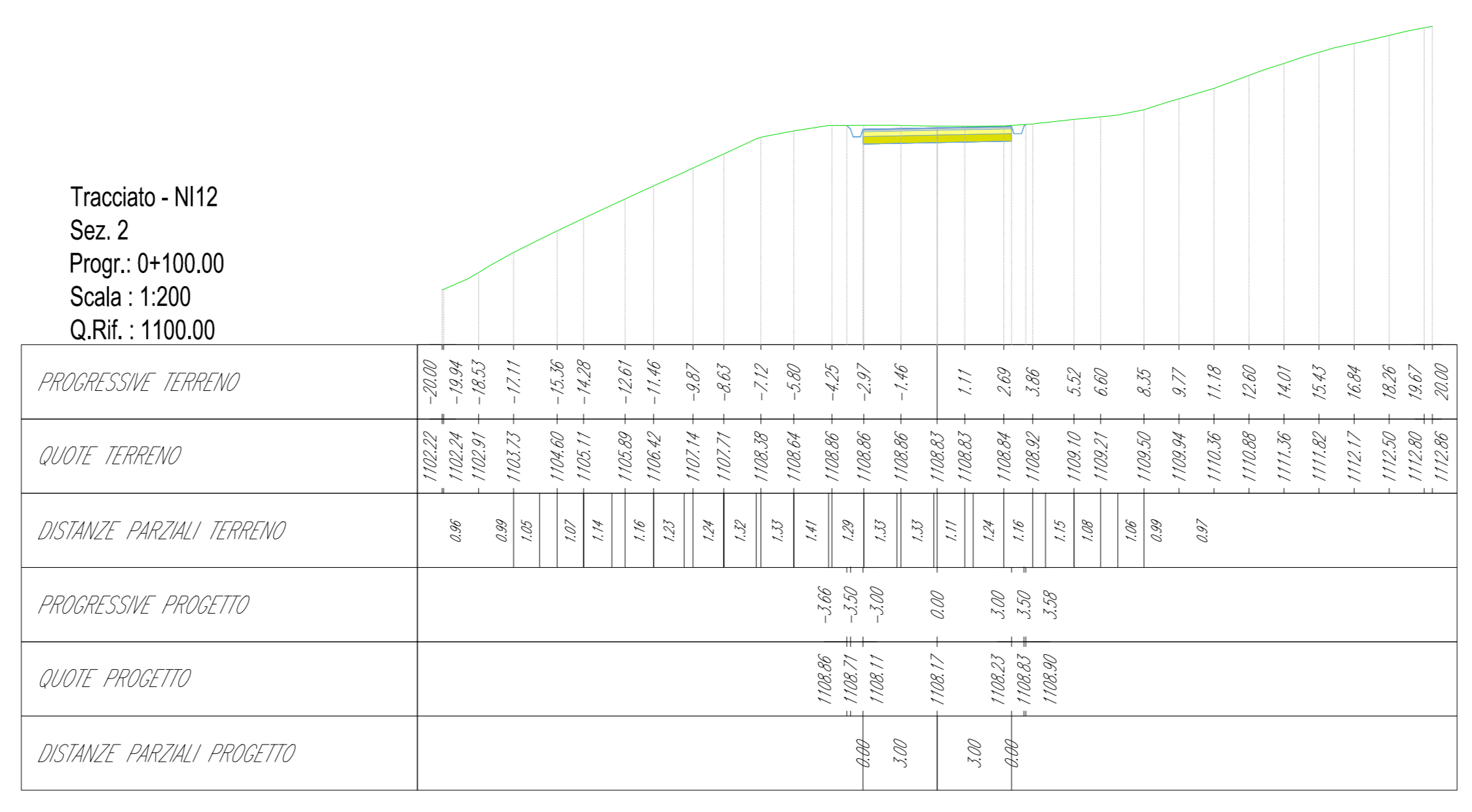
KEY MAP



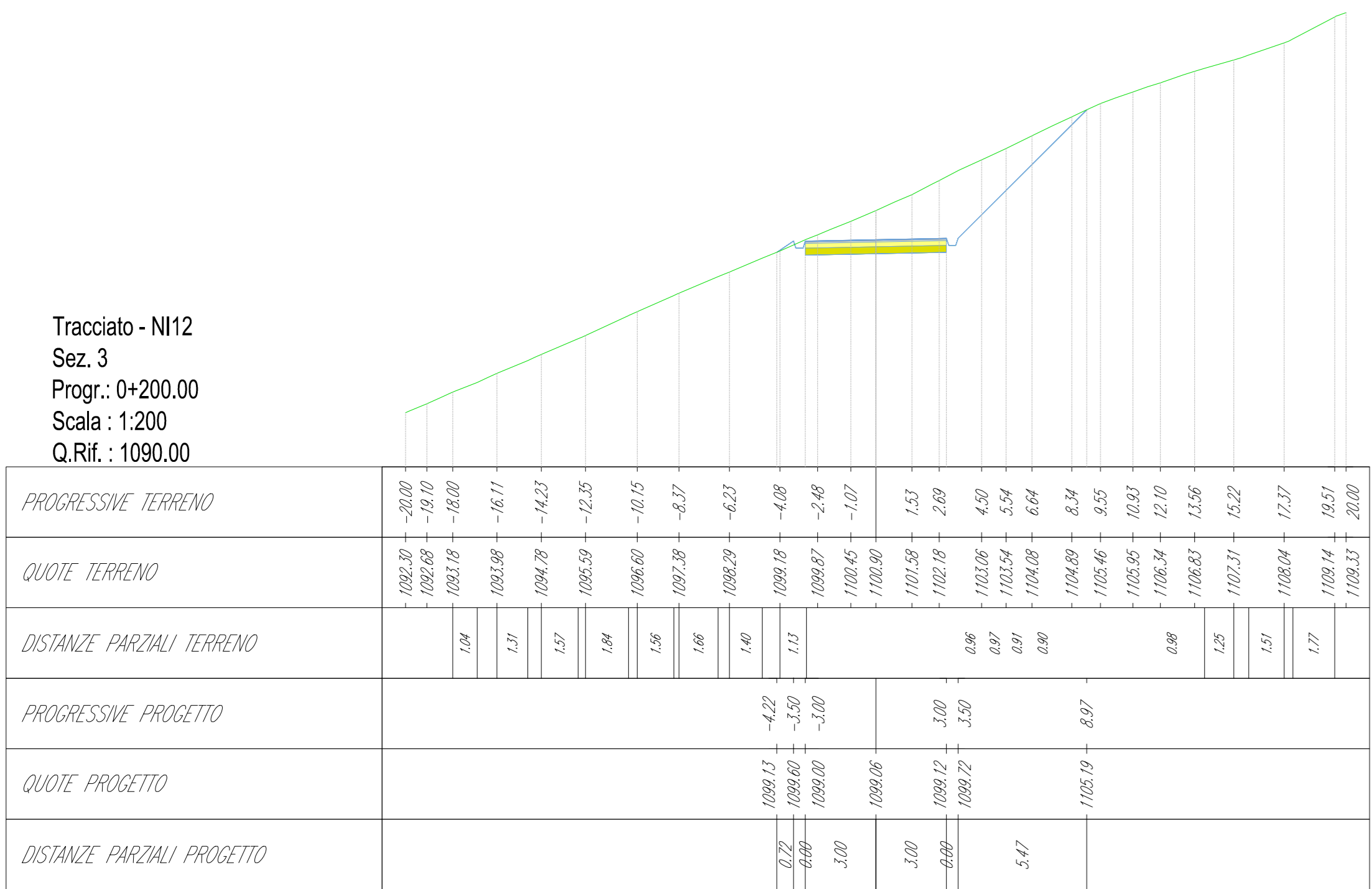
Tracciato - NI12
Sez. 1
Progr.: 0+000.00
Scala: 1:200
Q.Rif.: 1110.00



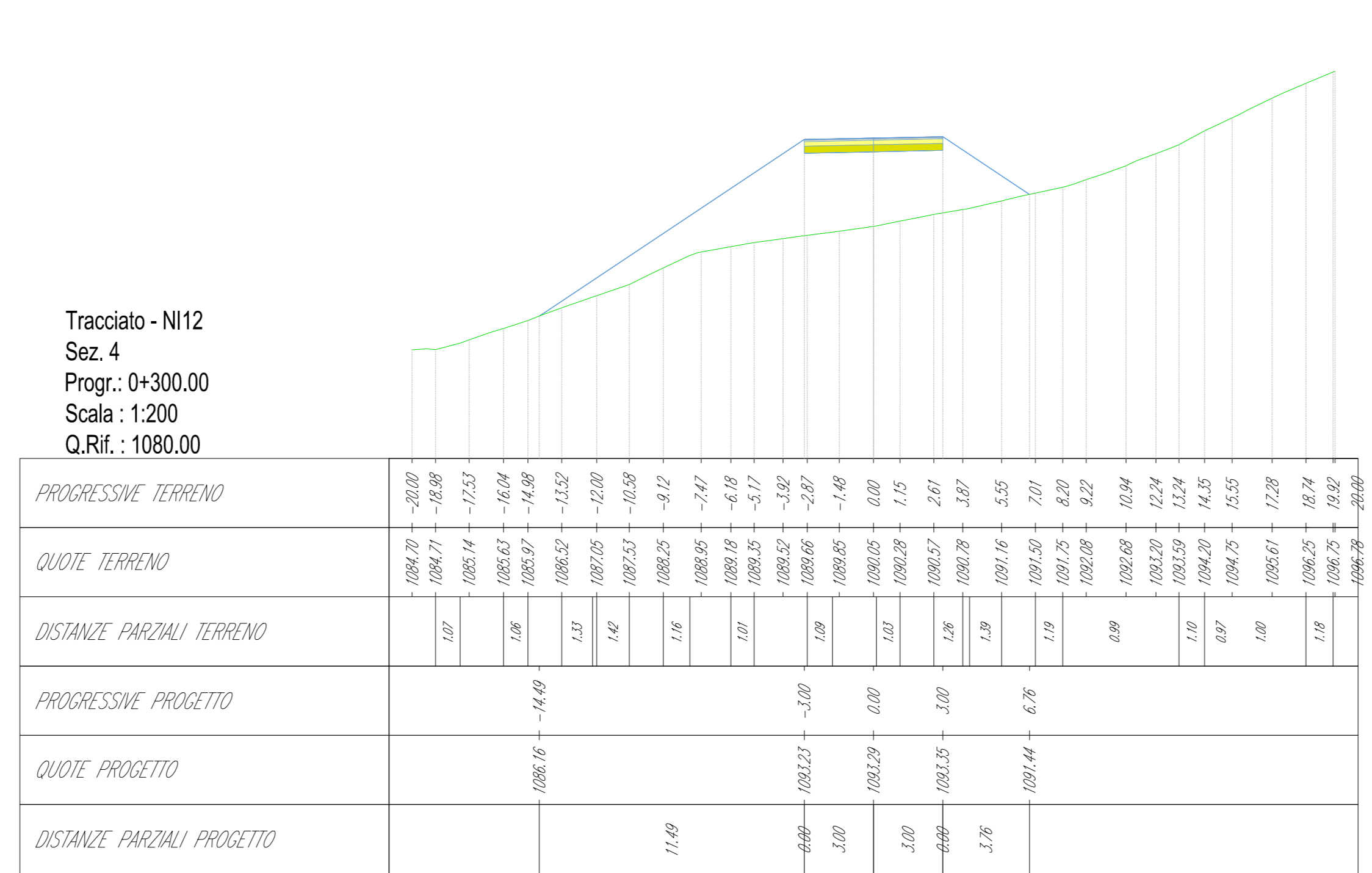
Tracciato - NI12
Sez. 2
Progr.: 0+100.00
Scala: 1:200
Q.Rif.: 1100.00



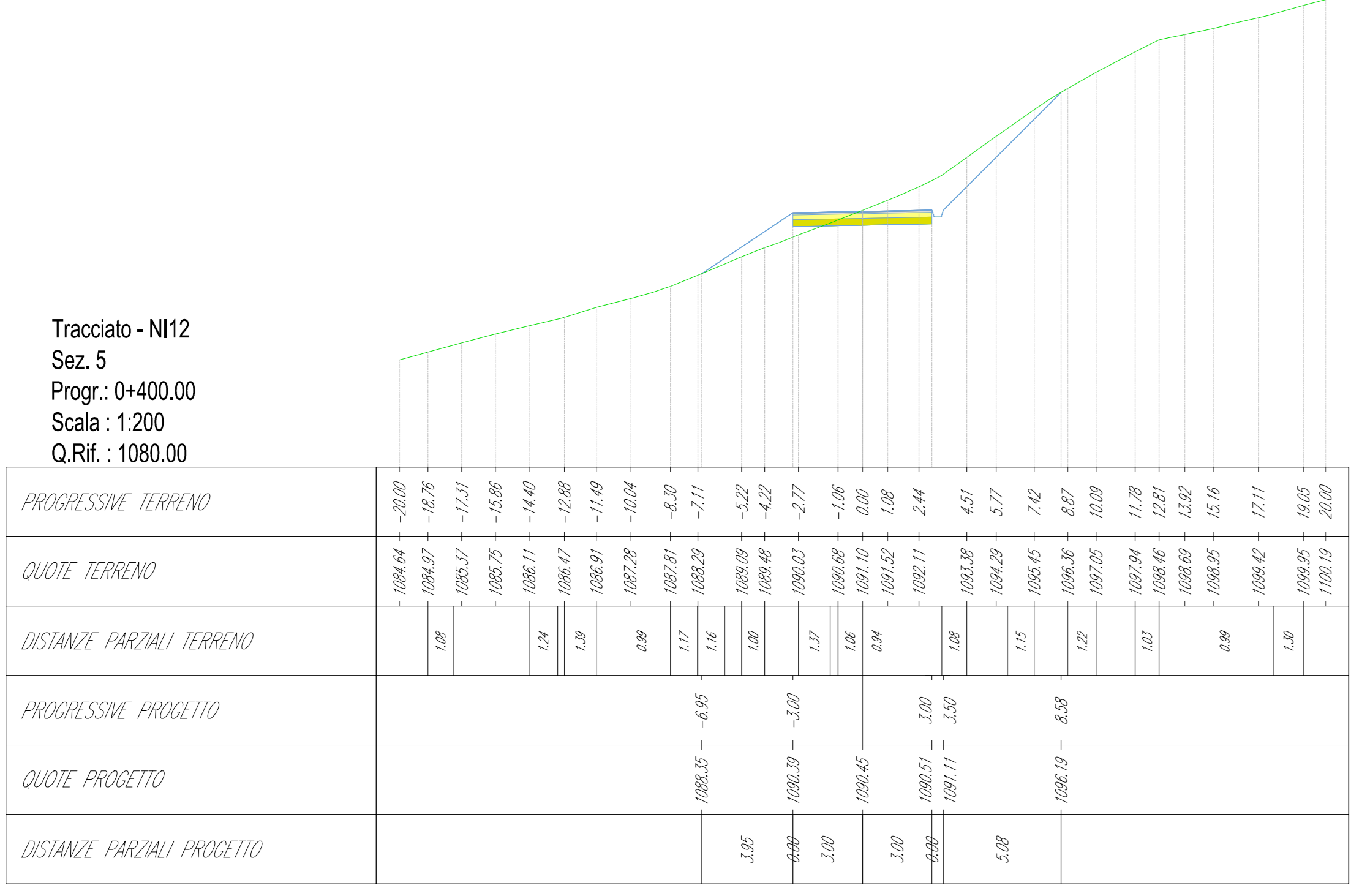
Tracciato - NI12
Sez. 3
Progr.: 0+200.00
Scala: 1:200
Q.Rif.: 1090.00



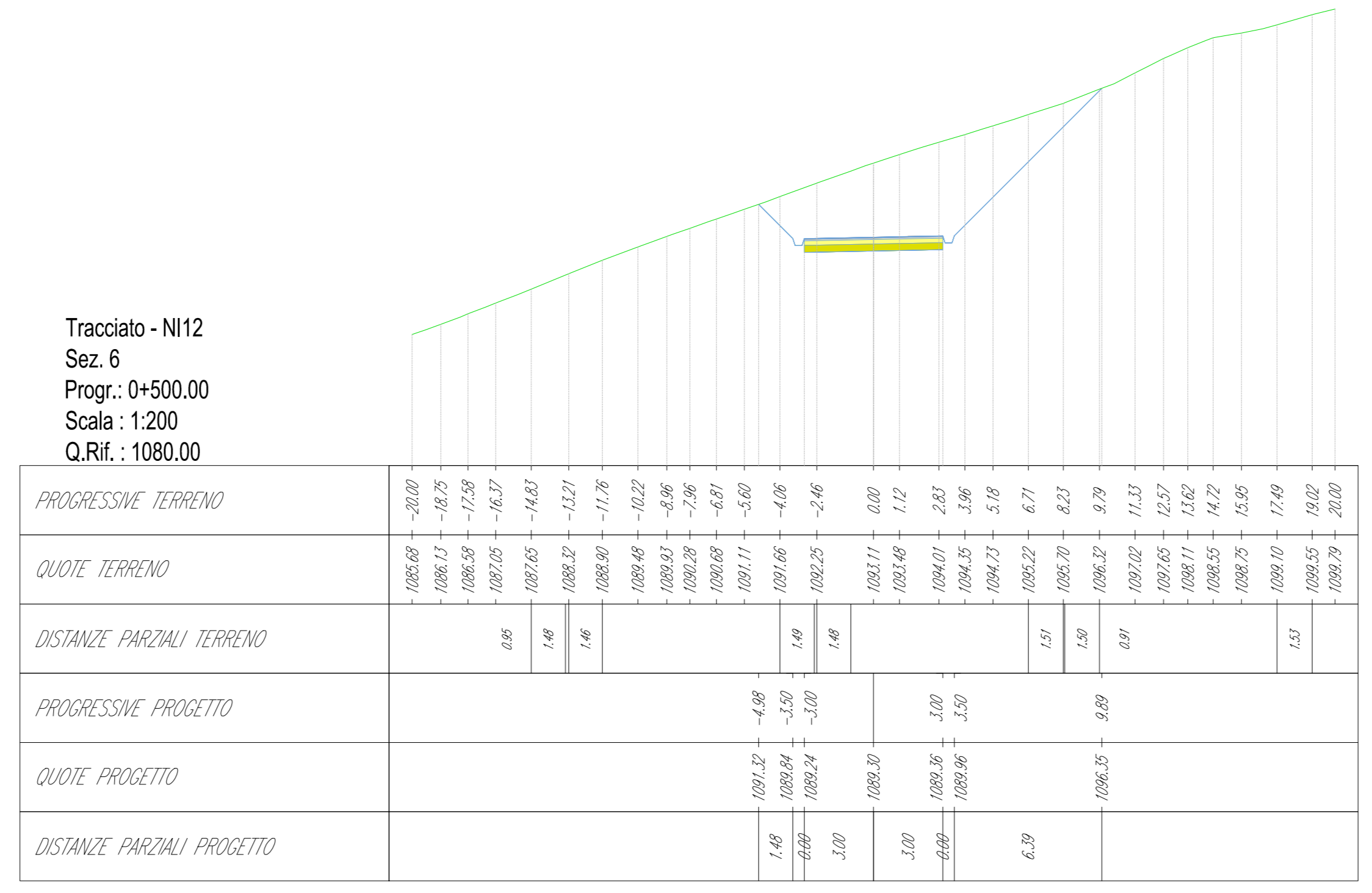
Tracciato - NI12
Sez. 4
Progr.: 0+300.00
Scala: 1:200
Q.Rif.: 1080.00



Tracciato - NI12
Sez. 5
Progr.: 0+400.00
Scala: 1:200
Q.Rif.: 1080.00



Tracciato - NI12
Sez. 6
Progr.: 0+500.00
Scala: 1:200
Q.Rif.: 1080.00



01	2020/06/04	Integrati comment	M.Tec	N.Novelli	L.Lavazza
00	2020/07/03	Prima Emissione	M.Tec	N.Novelli	L.Lavazza
REV.	DATE	DESCRIPTION	PREPARED	CHECKED	APPROVED
PROJECT: INTEGRALE RICOSTRUZIONE DELL'IMPIANTO EOLICO DI NICOSIA					
FILE NAME: GRE.EEC.D73.ITW.1242015.001.01 - Layout Strade					
CLASSIFICATION: PUBLIC		FORMAT: A0	SCALE: 1:200	PLLOT SCALE: 1:1	SHEET: 31 di 38
UTILIZATION SCOPE: BASIC DESIGN		TITLE: LAYOUT STRADE NI12 - PISTA DI ACCESSO E PIAZZOLA Sezioni			
EGP VALIDATION					
VALIDATED BY: Icolofino	EGP CODE				
VERIFIED BY: Sabatino	GROUP: GRE.EEC	FUNCTION: D73	TYPE: ITW	COUNTRY: 1242015	PLANT: 001.01
COLLABORATORS:	GRE.EEC	D73	ITW	1242015	001.01