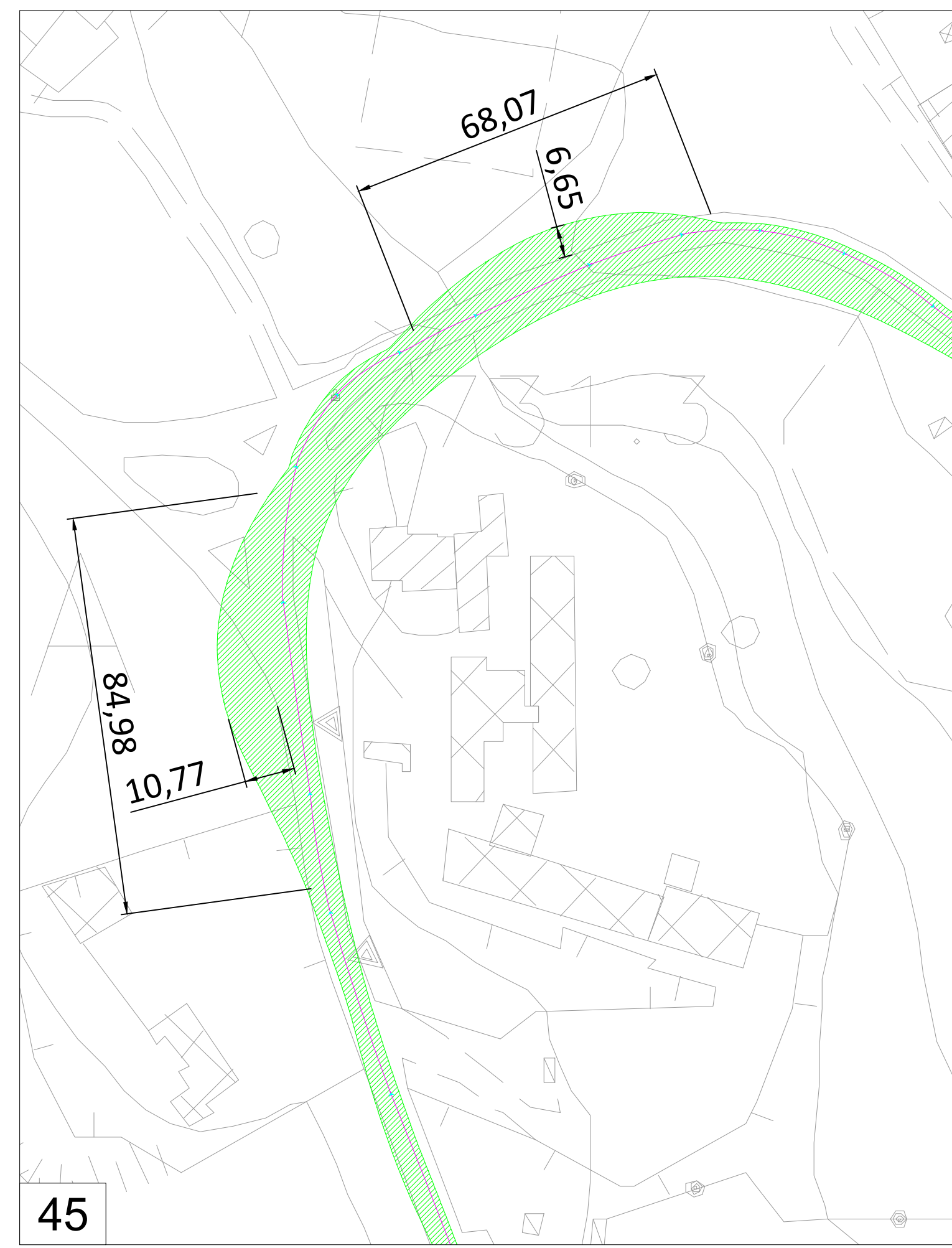
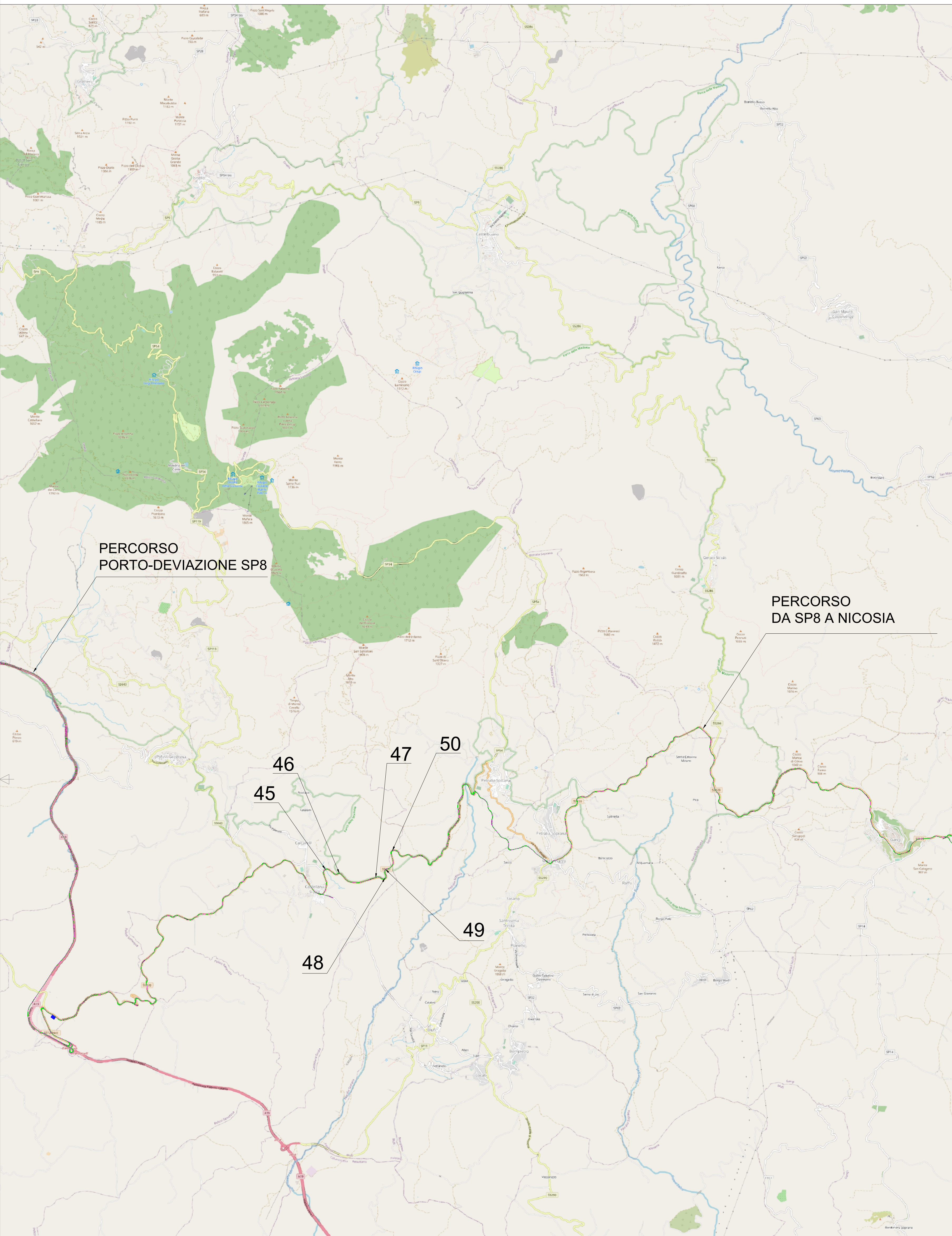
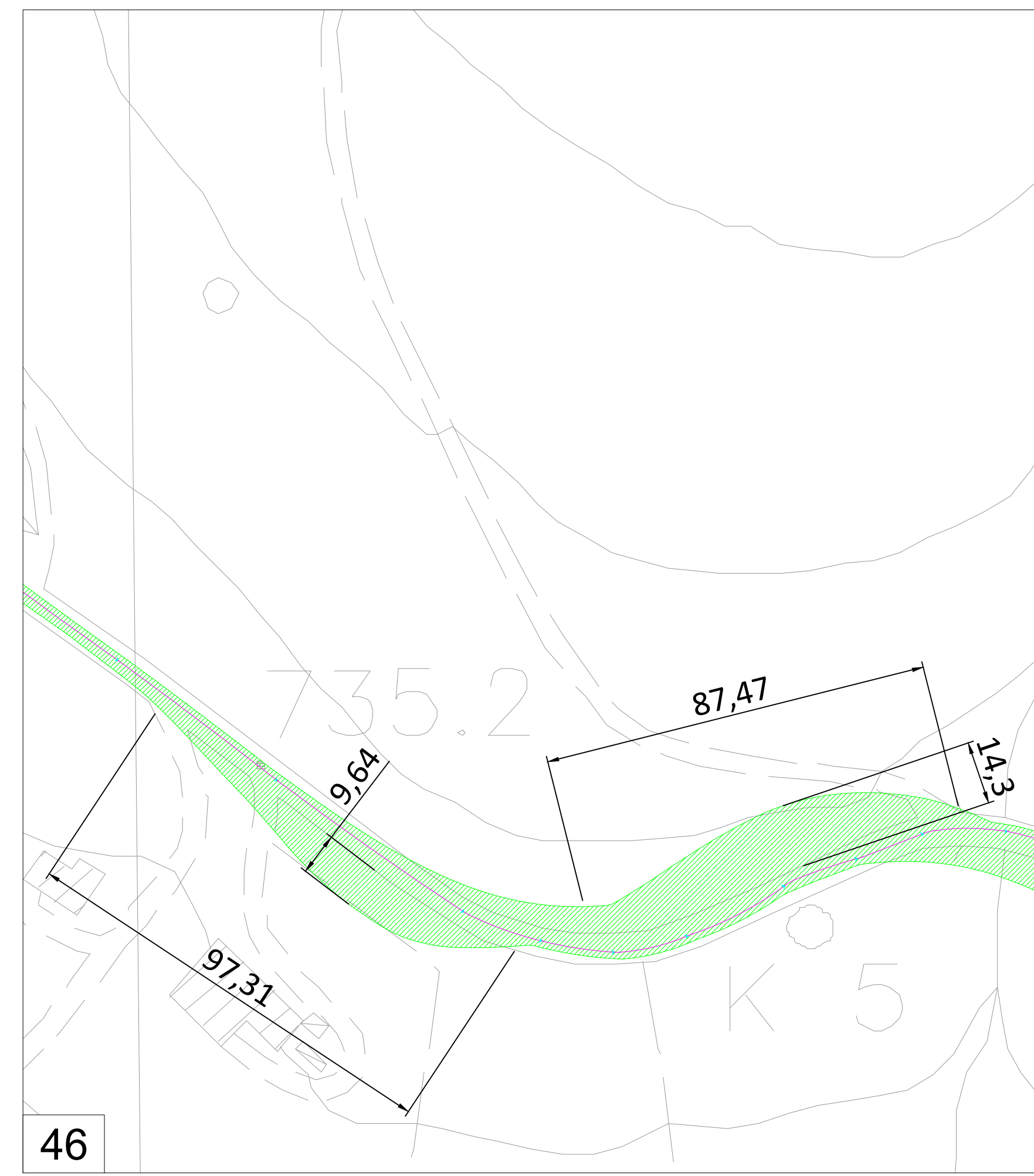


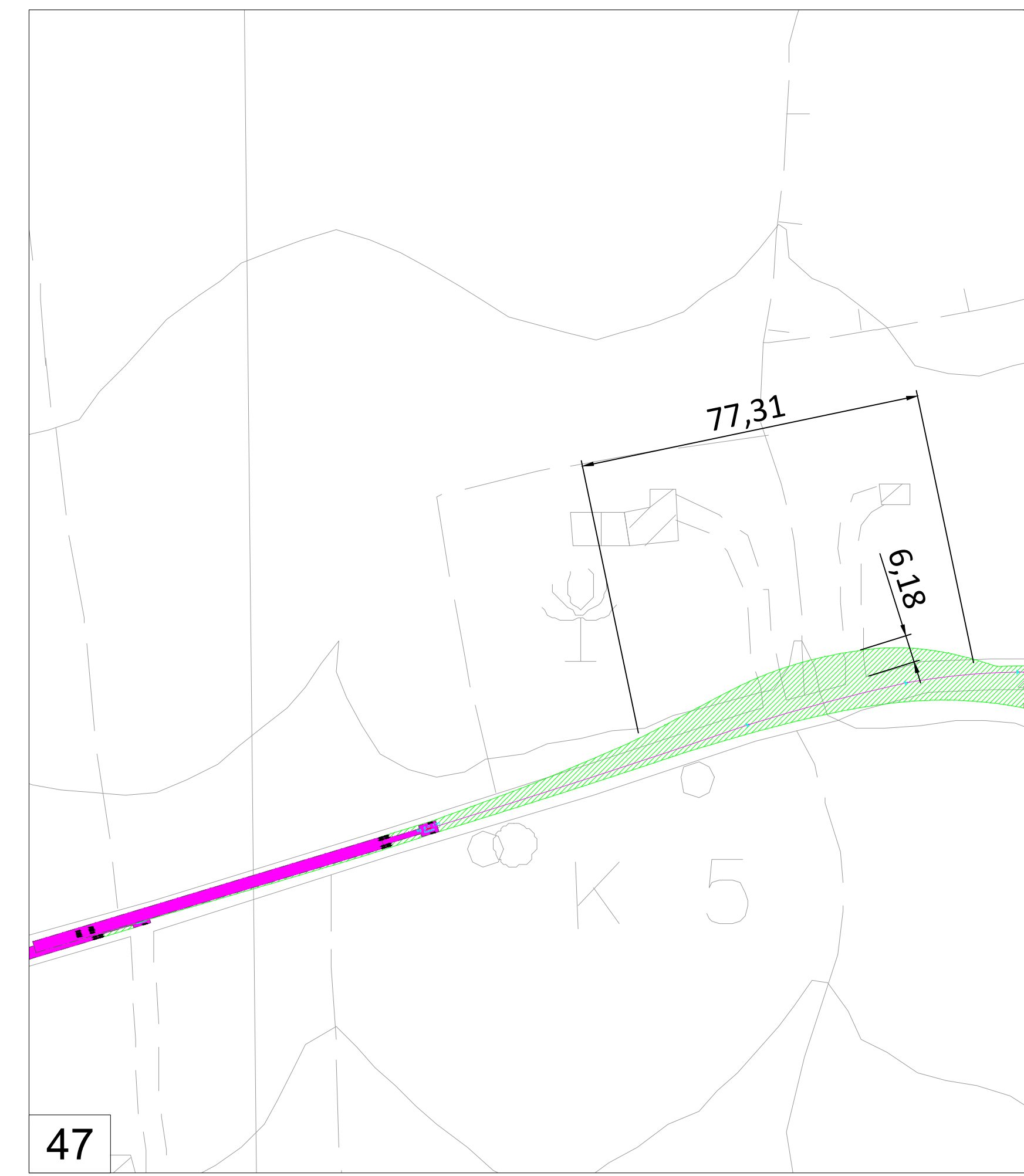
VISTA GENERALE PERCORSI scala 1: 50 000



45

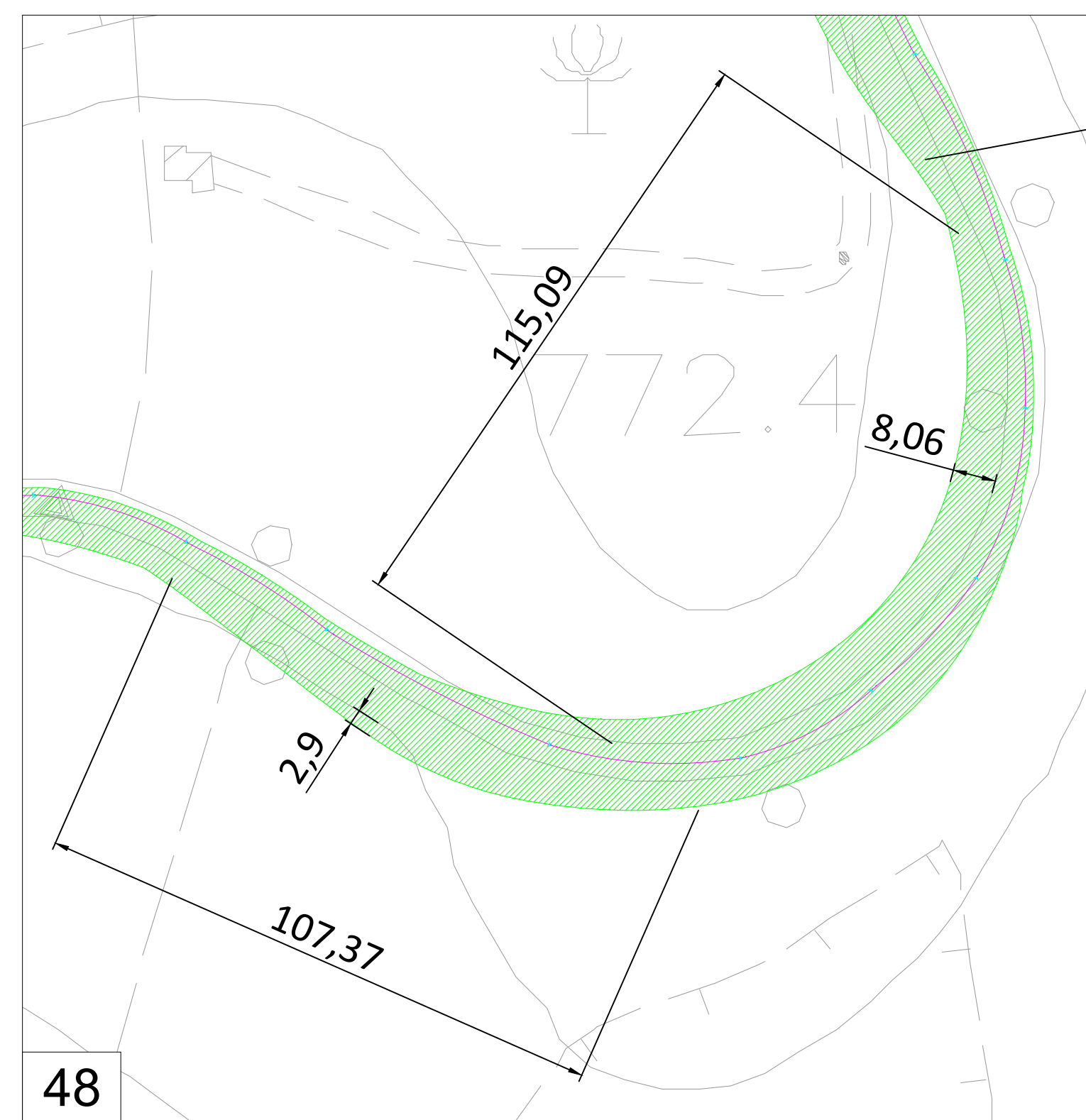


46

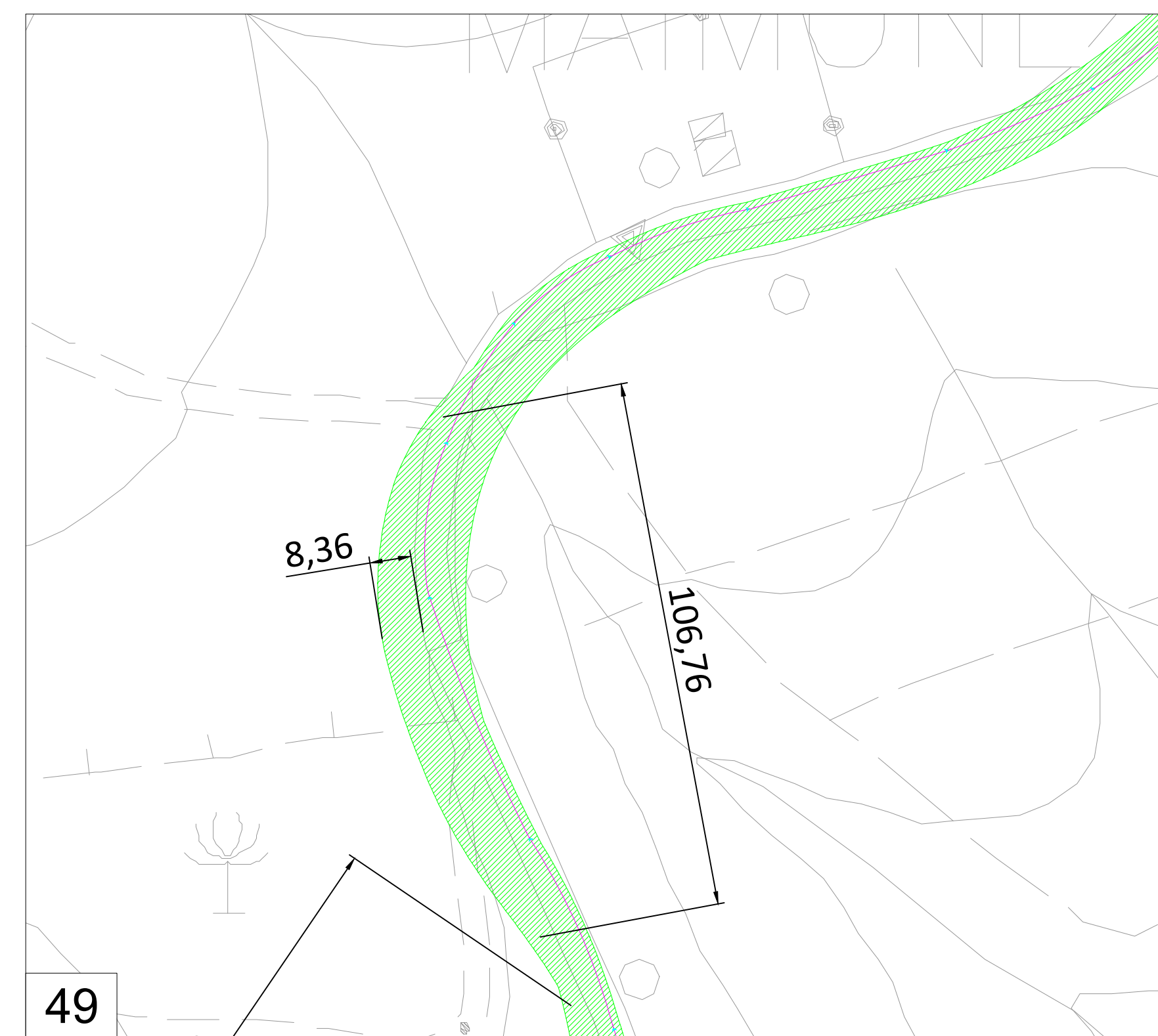


47

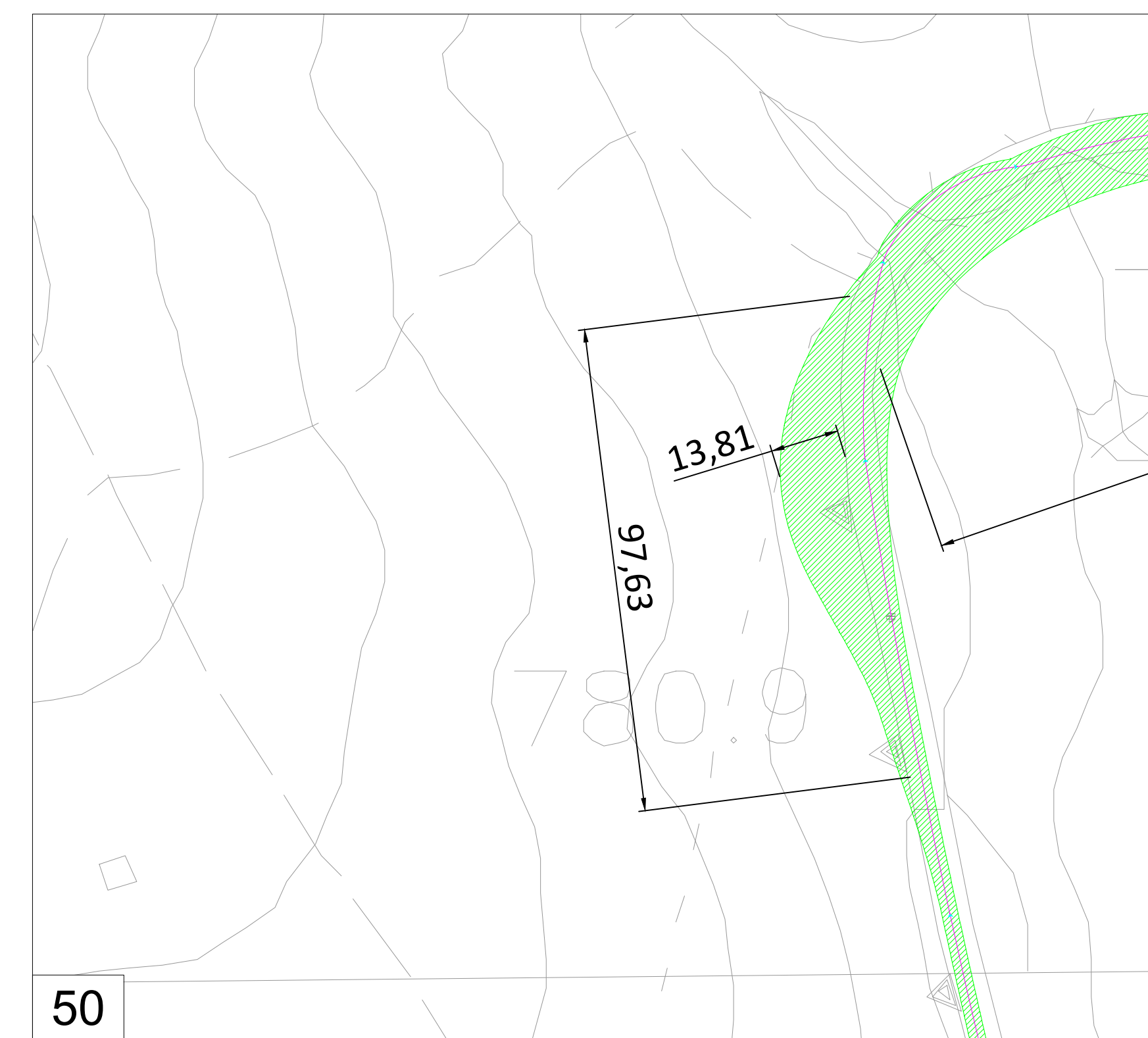
PERCORSO DA SP8 A NICOSIA - INGRANDIMENTI scala 1: 100



48



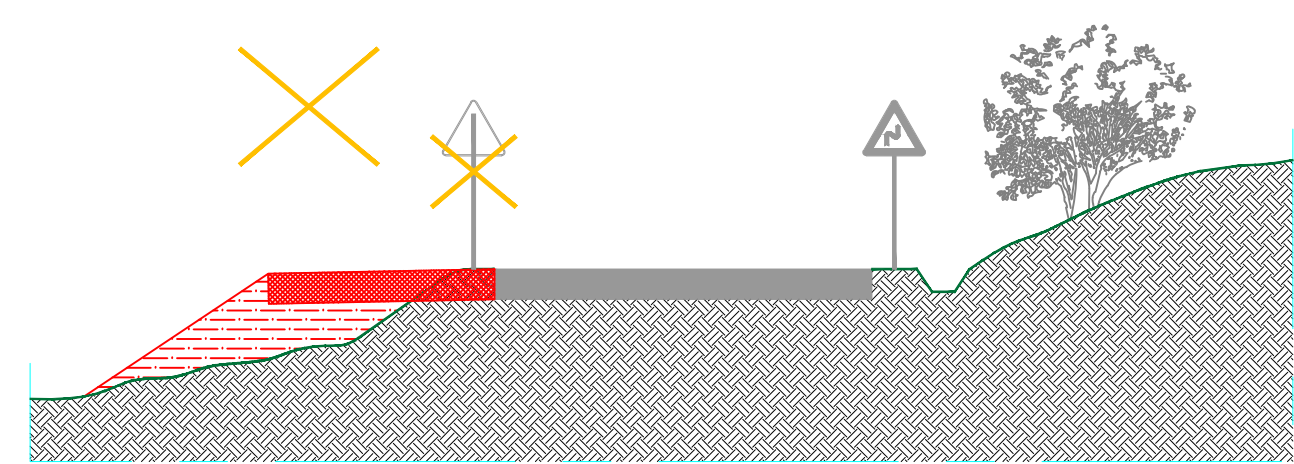
49



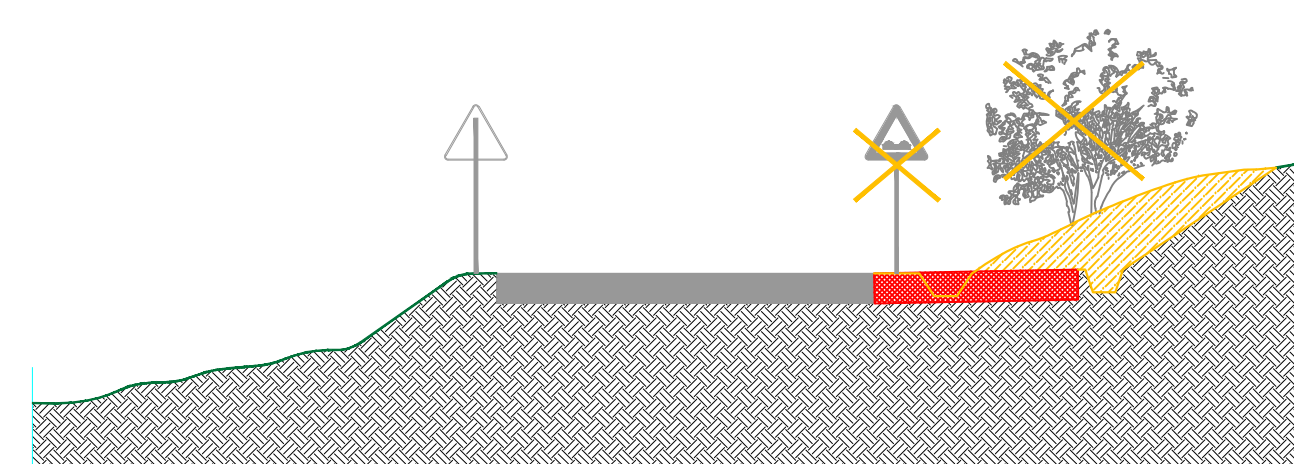
50

PERCORSO DA SP8 A NICOSIA - INGRANDIMENTI scala 1: 100

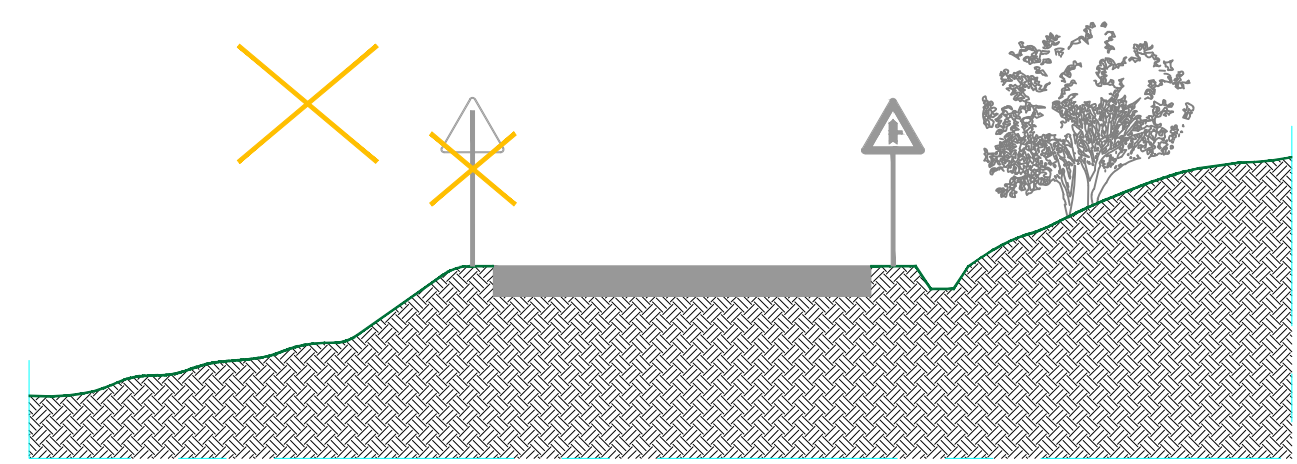
SEZIONI TIPICHE scala 1:100



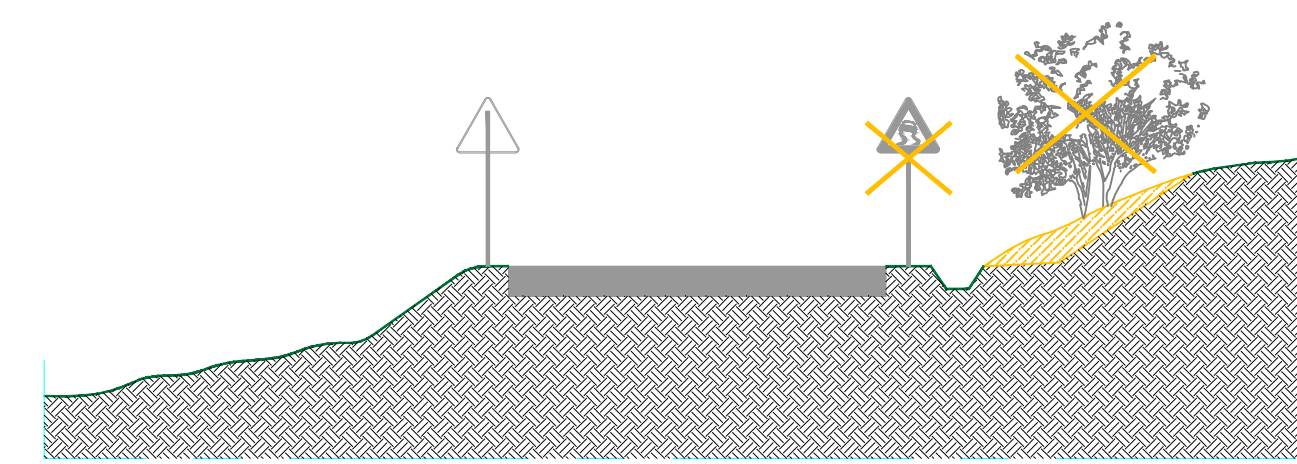
ALLARGAMENTO TIPO SEDE STRADALE LATO VALLE



ALLARGAMENTO TIPO SEDE STRADALE LATO MONTE



AREA DA RENDERE LIBERA LATO VALLE



AREA DA RENDERE LIBERA LATO MONTE



REV	DATE	DESCRIPTION	PREPARED	CHECKED	APPROVED
00	22/02/2021	Prima emissione			
PROJECT:			INTEGRALE RICOSTRUZIONE DELL'IMPIANTO EOLICO DI NICOSIA		
FILE NAME:			GRE.EEC.D.73.IT.W.12420.15.004.00-Interventi su viabilità esistente-Parte2		
CLASSIFICATION:		FORMAT:	SCALE:	PLOT SCALE:	SHEET:
PUBLIC		A0	1:100	1:1	4 di 4
UTILIZATION SCOPE:			TITLE:		
BASIC DESIGN			Interventi su viabilità esistente - Parte 2 di 6		
EGP VALIDATION					
INDICATED BY:	EGP CODE				
VERIFIED BY:	Sabatino	GROUP:	FUNCTION:	TYPE:	ISSUER:
COLLABORATORS:	Sabatino	GRE.EEC.D.73.IT.W.12420.15.004.00	ITW124201500400		