PLANIMETRIA AREA 1
SCALA 1:5000

PROFILI ALTIMETRICI
AREA 1

Profilo : "1-1"

SCALA DISTANZE = 1 : 2000
SCALA QUOTE = 1 : 500

Distanze progressive	0,00	74,95	139,25	211,57	283,24
Quota Terreno	218,00	218,00	217,00	216,00	215,00

Profilo : "2-2"

SCALA DISTANZE = 1 : 2000
SCALA QUOTE = 1 : 500

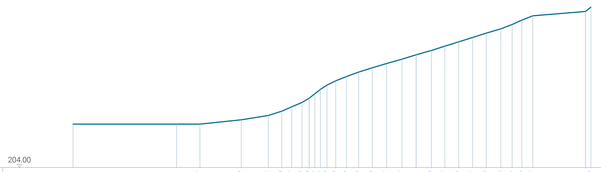

| | | | | |

PLANIMETRIA AREA 2
SCALA 1:5000

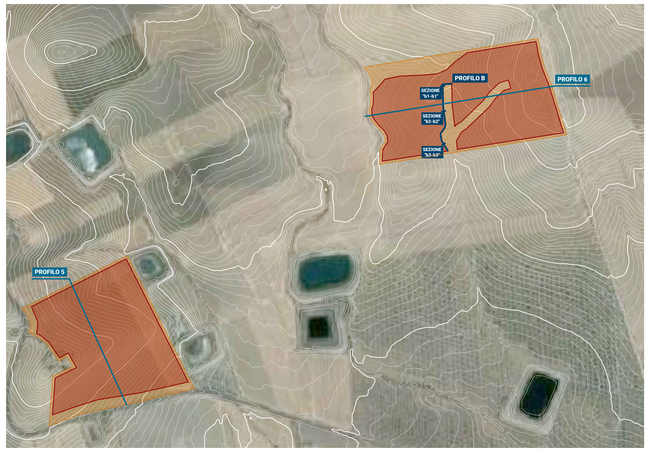

PLANIMETRIA AREA 4
SCALA 1:5000

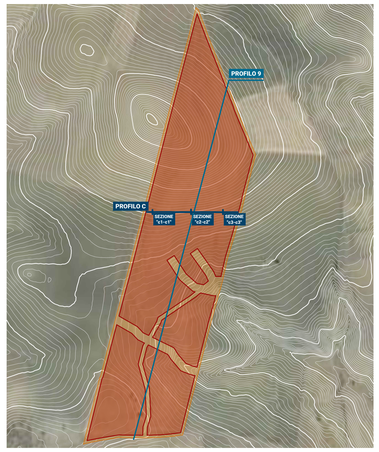

PLANIMETRIA AREA 3
SCALA 1:5000

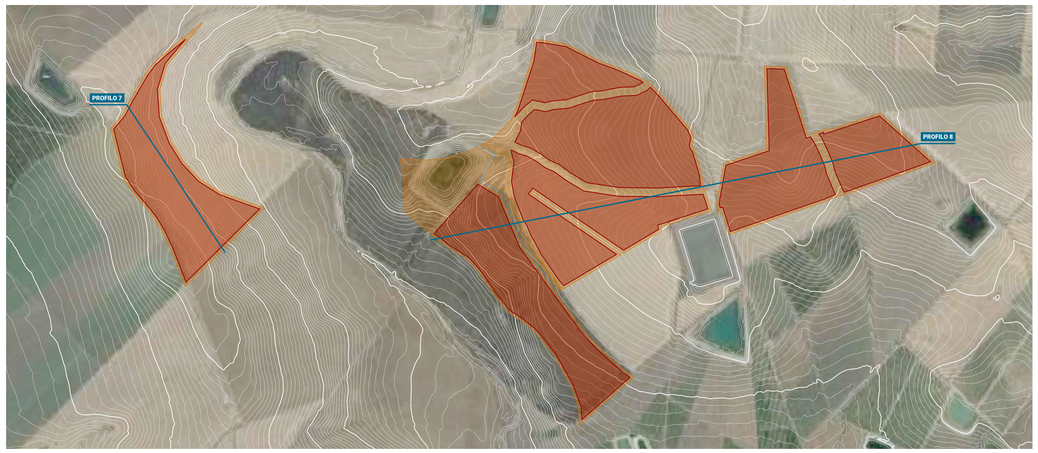

PROFILI ALTIMETRICI
AREA 2 | AREA 3 | AREA 4

Profilo : "5-5"

SCALA DISTANZE = 1 : 2000
SCALA QUOTE = 1 : 500

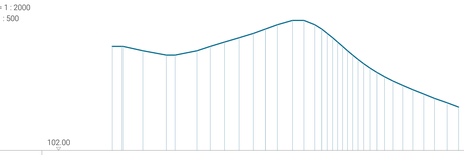

| | | |