



Progetto per la realizzazione di un impianto per la produzione di energia elettrica da **fonte eolica**, ai sensi del Dlgs. n.387 del 2003, composto da n°10 aerogeneratori, per una potenza di 60 MW, sito nel comune di **Cellere(VT)**



REGIONE  
LAZIO



COMUNE DI  
CELLERE



COMUNE DI  
PIANSANO



COMUNE DI  
ARLENA DI  
CASTRO



COMUNE DI  
TUSCANIA

PROPONENTE

**Cogein**  
Energy

**Cogein Energy S.r.l.**

Via Diocleziano, 107 - 80125 Napoli  
Tel. 081.19566613 - Fax. 081.7618640  
www.newgreen.it  
compinvestimenti@libero.it  
cogeinenergy@pec.it

ELABORATO

**TAV-AT6.2**

Sezioni stradali dei tronchi di viabilità di  
nuova realizzazione  
**RAMO 2**

SCALA **1:200**

REVISIONE **0**

DATA **01/2022**

PROGETTAZIONE

**Arch. Raimondo Cascone**

REDATTO

**Dott. Rino castaldo**  
**Arch. Rosario Manco**

VERIFICATO

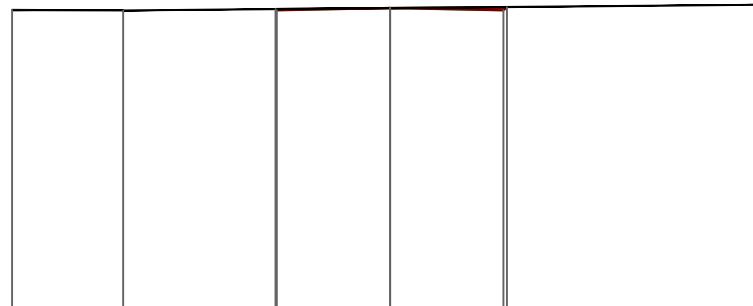
**Ing. Federica Mallozzi**

APPROVATO

**Arch. Raimondo Cascone**



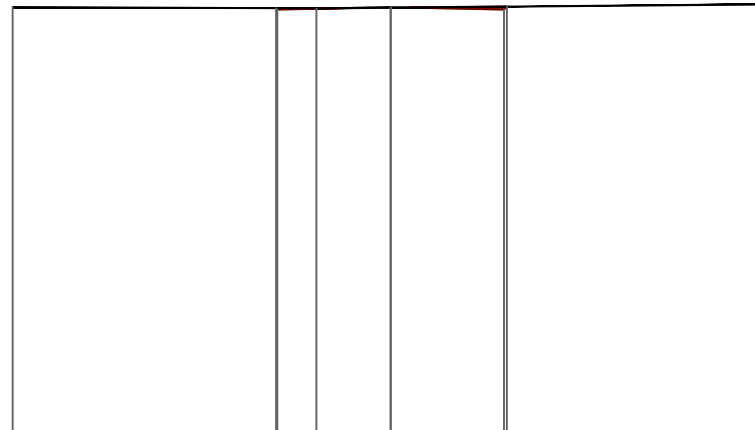
Total Volume at Station 0+000.00	
Cut Area	0.18
Fill Area	0.00
Cut Vol	0.00
Fill Vol	0.00
Cum Cut Vol	0.00
Cum Fill Vol	0.00
Net Vol	0.00



SEZ.1  
PROGR.0+000.00

QUOTE TERRENO		447.88	447.94	
PROGRESSIVE TERRENO	-10.00	-7.06		10.00
QUOTE PROGETTO		447.88	447.94	447.88 447.97
PROGRESSIVE PROGETTO		-3.00		3.00 3.09
PARZIALI PROGETTO		3.00	3.00	

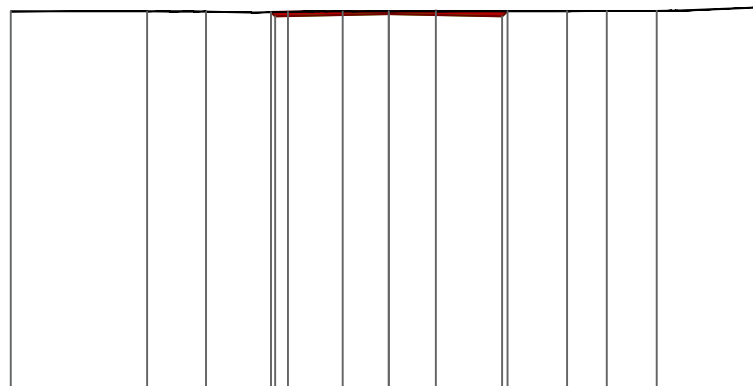
Total Volume at Station 0+050.00	
Cut Area	0.12
Fill Area	0.01
Cut Vol	7.53
Fill Vol	0.31
Cum Cut Vol	7.53
Cum Fill Vol	0.31
Net Vol	7.22



SEZ.2  
PROGR.0+050.00

QUOTE TERRENO			446.19	
PROGRESSIVE TERRENO	-10.00		-1.97	10.00
QUOTE PROGETTO		446.20 446.17	446.23	446.17 446.24
PROGRESSIVE PROGETTO		-3.03 -3.00		3.00 3.07
PARZIALI PROGETTO			3.00	3.00

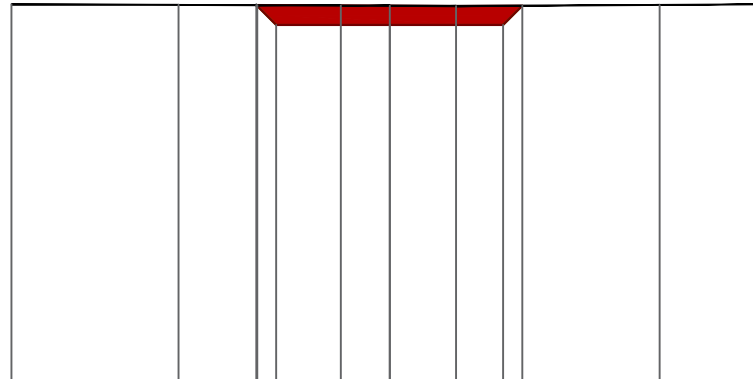
Total Volume at Station 0+100.00	
Cut Area	0.64
Fill Area	0.00
Cut Vol	19.03
Fill Vol	0.31
Cum Cut Vol	26.56
Cum Fill Vol	0.63
Net Vol	25.93



SEZ.3  
PROGR.0+100.00

QUOTE TERRENO				445.00	444.99	444.99	445.00	445.00	445.01		445.01	445.01	445.01	445.11
PROGRESSIVE TERRENO	-10.00	-6.39	-4.83	-2.66	-1.22		1.24		4.72	5.76	7.09	10.00		
QUOTE PROGETTO				444.98 444.87		444.93		444.87 445.01						
PROGRESSIVE PROGETTO				-3.11 -3.00				3.00 3.14						
PARZIALI PROGETTO						3.00		3.00						

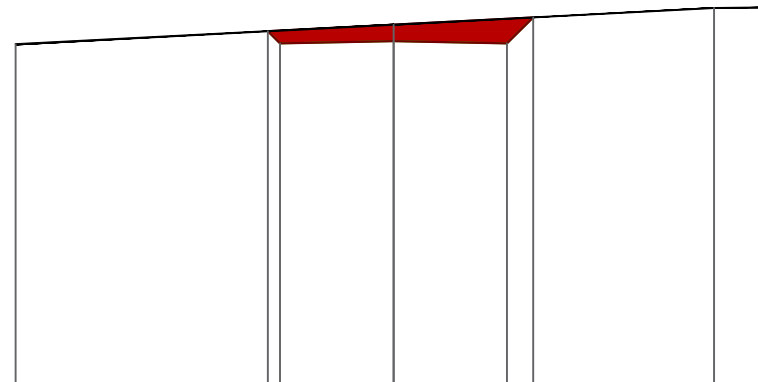
Total Volume at Station 0+123.26	
Cut Area	3.33
Fill Area	0.00
Cut Vol	46.25
Fill Vol	0.00
Cum Cut Vol	72.81
Cum Fill Vol	0.63
Net Vol	72.18



SEZ.4  
PROGR.0+123.26

QUOTE TERRENO			444.94	444.93	444.92	444.91		444.94		
PROGRESSIVE TERRENO	-10.00		-5.59	-3.50	-1.30	0.00	1.76		7.14	10.00
QUOTE PROGETTO				444.93	444.41	444.41	444.41	444.41	444.92	
PROGRESSIVE PROGETTO				-3.52	-3.00	0.00	3.00	3.51		
PARZIALI PROGETTO					3.00	3.00				

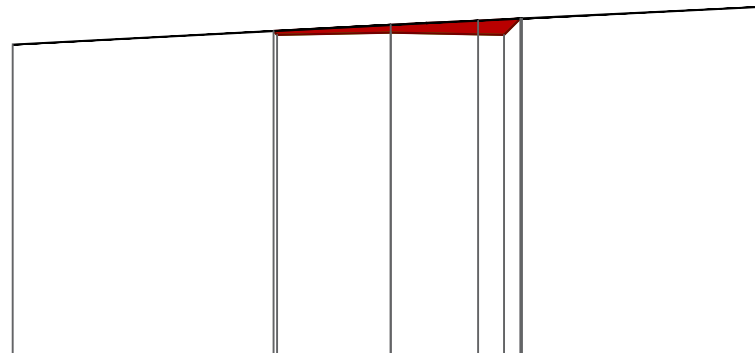
Total Volume at Station 0+150.00	
Cut Area	3.08
Fill Area	0.00
Cut Vol	85.72
Fill Vol	0.00
Cum Cut Vol	158.53
Cum Fill Vol	0.63
Net Vol	157.90



SEZ.5  
PROGR.0+150.00

QUOTE TERRENO					444.93
PROGRESSIVE TERRENO	-10.00		0.00		8.48 10.00
QUOTE PROGETTO		444.32 443.99	444.05	443.99 444.68	
PROGRESSIVE PROGETTO		-3.32 -3.00		3.00 3.69	
PARZIALI PROGETTO			3.00	3.00	

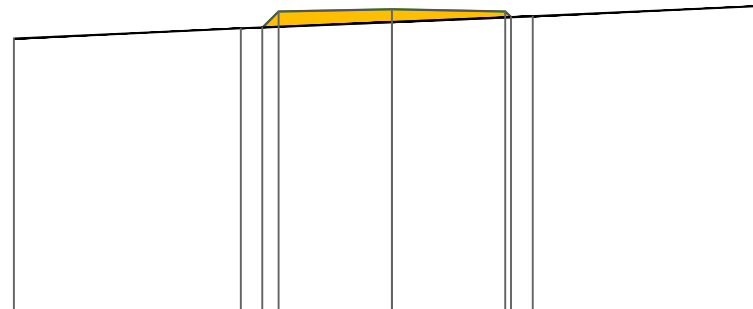
Total Volume at Station 0+200.00	
Cut Area	1.46
Fill Area	0.00
Cut Vol	113.38
Fill Vol	0.00
Cum Cut Vol	271.90
Cum Fill Vol	0.63
Net Vol	271.28



SEZ.6  
PROGR.0+200.00

QUOTE TERRENO				443.81	
PROGRESSIVE TERRENO	-10.00		0.00	2.32	10.00
QUOTE PROGETTO		443.54	443.50	443.44	443.87
PROGRESSIVE PROGETTO		-3.10	0.00	3.00	3.43
PARZIALI PROGETTO			3.00	3.00	

Total Volume at Station 0+250.00	
Cut Area	0.00
Fill Area	1.98
Cut Vol	36.43
Fill Vol	49.56
Cum Cut Vol	308.33
Cum Fill Vol	50.19
Net Vol	258.15

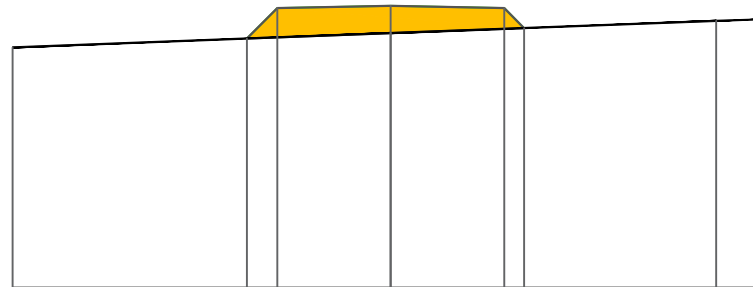


SEZ.7  
PROGR.0+250.00

QUOTE TERRENO		442.46		442.78	
PROGRESSIVE TERRENO	-10.00	-3.99	0.00	3.73	10.00
QUOTE PROGETTO		442.48	442.97	442.97	442.76
PROGRESSIVE PROGETTO		-3.43	-3.00	0.00	3.00
PARZIALI PROGETTO			3.00	3.00	



Total Volume at Station 0+300.00	
Cut Area	0.00
Fill Area	4.59
Cut Vol	0.00
Fill Vol	164.25
Cum Cut Vol	308.33
Cum Fill Vol	214.43
Net Vol	93.90

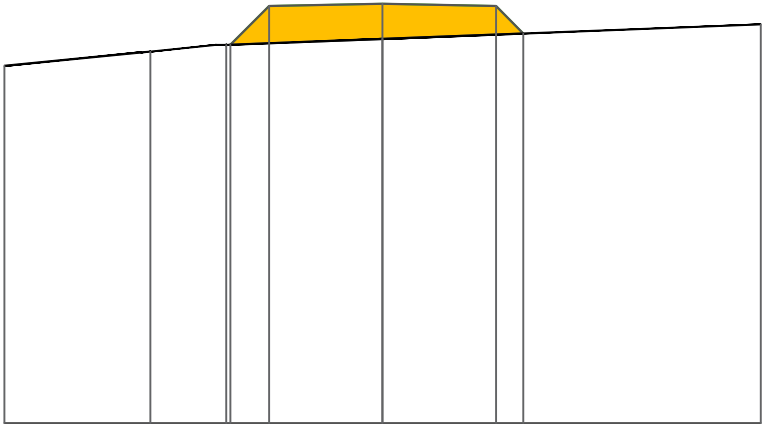


SEZ.8  
 Progr.0+300.00

QUOTE TERRENO									442.05	442.09
PROGRESSIVE TERRENO	-10.00				0.00				8.61	9.72
QUOTE PROGETTO		441.58	442.38		442.44		442.38	441.86		
PROGRESSIVE PROGETTO		3.80	3.00		0.00		3.00	3.53		
PARZIALI PROGETTO		0.80	3.00		3.00					



Total Volume at Station 0+400.00	
Cut Area	0.00
Fill Area	6.16
Cut Vol	0.00
Fill Vol	449.12
Cum Cut Vol	308.33
Cum Fill Vol	1073.34
Net Vol	-765.01

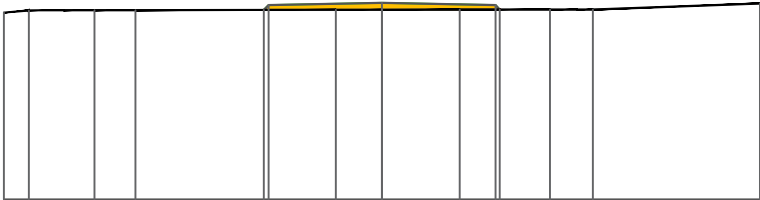


SEZ.10  
PROGR.0+400.00

QUOTE TERRENO			439.82	440.00			
PROGRESSIVE TERRENO	-10.00	-6.14	-4.14	0.00			10.00
QUOTE PROGETTO			440.01	441.03	441.09	441.03	440.30
PROGRESSIVE PROGETTO			-4.02	-3.00		3.00	3.72
PARZIALI PROGETTO			1.02	3.00	3.00	0.72	

Total Volume at Station 0+450.00	
Cut Area	0.00
Fill Area	0.92
Cut Vol	0.00
Fill Vol	176.99
Cum Cut Vol	308.33
Cum Fill Vol	1250.33
Net Vol	-942.00

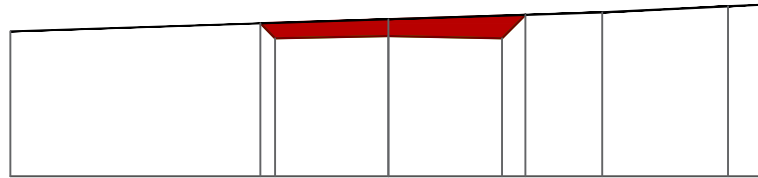
SEZ.11  
PROGR.0+450.00



QUOTE TERRENO		440.00	440.01	440.01		440.02	440.02	440.02	440.03		
PROGRESSIVE TERRENO	-10.00	-9.34	-7.61	-6.52		-1.22	0.00	2.05	4.44	5.58	10.00
QUOTE PROGETTO					440.01	440.14	440.20	440.14	440.02		
PROGRESSIVE PROGETTO					-3.13	-3.00	0.00	3.00	3.12		
PARZIALI PROGETTO						3.00	3.00				

Total Volume at Station 0+480.00	
Cut Area	3.09
Fill Area	0.00
Cut Vol	46.40
Fill Vol	13.78
Cum Cut Vol	354.74
Cum Fill Vol	1264.12
Net Vol	-909.38


SEZ.12  
PROGR.0+480.00



QUOTE TERRENO					439.34	439.50
PROGRESSIVE TERRENO	-10.00				5.66	8.98 10.00
QUOTE PROGETTO		439.04 438.65	438.71	438.65 439.27		
PROGRESSIVE PROGETTO		-3.39 -3.00		3.00 -3.62		
PARZIALI PROGETTO			3.00	3.00		

Total Volume at Station 0+520.00	
Cut Area	38.69
Fill Area	0.00
Cut Vol	835.69
Fill Vol	0.00
Cum Cut Vol	1190.43
Cum Fill Vol	1264.12
Net Vol	-73.69

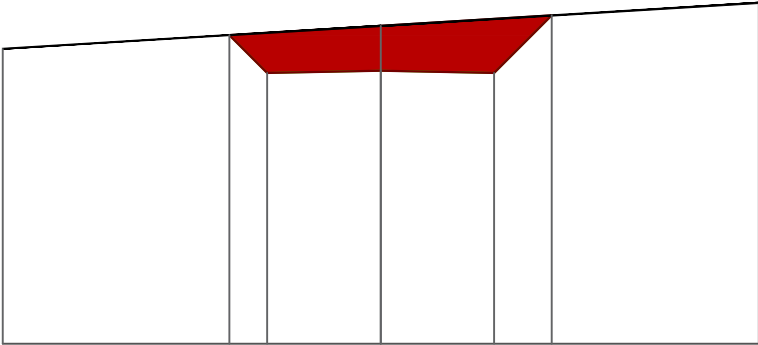
SEZ.13  
PROGR.0+520.00



QUOTE TERRENO		436.93		437.10				437.40	
PROGRESSIVE TERRENO	-19.55	-16.91		-7.57		0.00		6.83	10.00
QUOTE PROGETTO		436.92	435.01		435.31		435.25	437.34	
PROGRESSIVE PROGETTO		-16.91	-15.00		0.00		3.00	5.09	
PARZIALI PROGETTO		1.91		15.00		3.00	2.09		



Total Volume at Station 0+594.71	
Cut Area	8.93
Fill Area	0.00
Cut Vol	863.35
Fill Vol	0.00
Cum Cut Vol	3809.32
Cum Fill Vol	1264.12
Net Vol	2545.21



SEZ.15  
PROGR.0+594.71

QUOTE TERRENO						
PROGRESSIVE TERRENO	-10.00			0.00		10.00
QUOTE PROGETTO		433.16	432.16	432.22	432.16	433.68
PROGRESSIVE PROGETTO		-4.00	-3.00	0.00	3.00	4.52
PARZIALI PROGETTO		1.00	3.00	3.00	1.52	