Planimetria del percorso cavidotto su base CTR - Scala 1:10.000

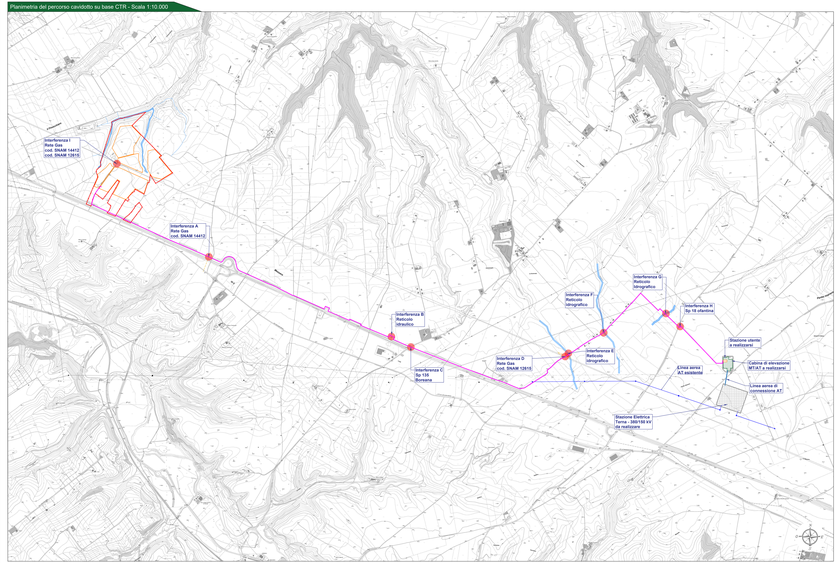

Interferenza "A" - Rilievo fotografico

Interferenza "A" - Dettaglio - Scala 1:50

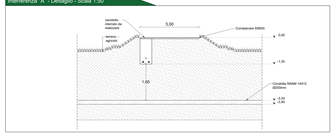

Interferenza "B" - Rilievo fotografico

Interferenza "B" - Dettaglio - Scala 1:50



Interferenza "C" - Rilievo fotografico

Interferenza "C" - Dettaglio - Scala 1:50

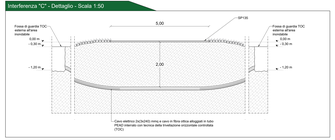

Interferenza "D" - Rilievo fotografico

Interferenza "D" - Dettaglio - Scala 1:50