Sezione 1-1'

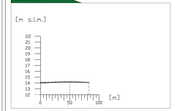

Sezione 2-2'



Sezione 3-3'

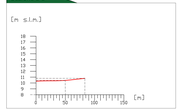

Sezione 4-4'

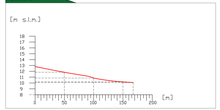

Sezione 5-5'

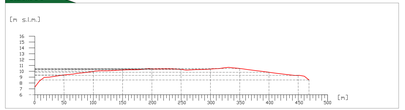

Sezione 6-6'



Sezione 7-7'



Sezione 8-8'

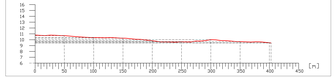

Sezione 9-9'



Sezione 10-10'



Sezione 11-11'

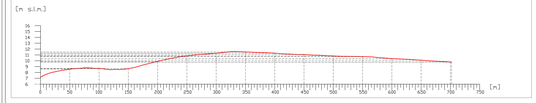

Sezione 12-12'

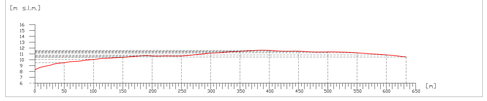

Sezione 13-13'

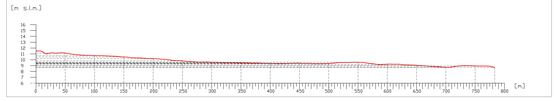

Sezione 14-14'

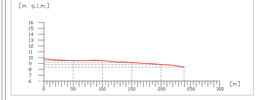

Sezione 15-15'

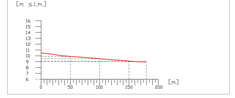

Sezione 16-16'

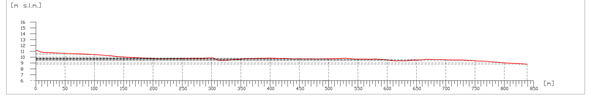

Sezione 17-17'

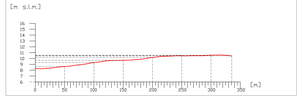

Sezione 18-18'

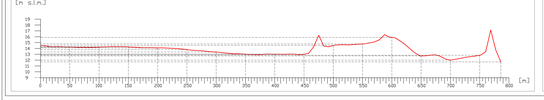

Sezione 19-19'

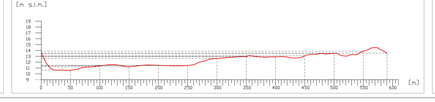

Sezione 20-20'

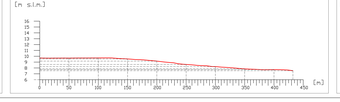

Sezione 21-21'



scala altezze 1:200

scala distanze 1:2000

Inquadramento area impianto - Scala 1:5000

Legenda generale

- Perimetro area impianto fotovoltaico
- Perimetro area catastale
- Linee di sezione profili longitudinali/trasversali
- Andamento altimetrico dei profili

Comune di BRINDISI - Keyplan

S.Pietro Vernotico
BRINDISI
Tuturano
Brindisi - Centro
Brindisi - Sud
Brindisi - Nord
Brindisi - Costa
Brindisi - Ovest
Brindisi - Ostuni
Brindisi - Mesagne
Brindisi - Cellino San Marco
Brindisi - Erchie
Brindisi - Latiano
Brindisi - Oria
Brindisi - Francavilla Fontana
Brindisi - Carovigno
Brindisi - Ceglie Messapica
Brindisi - Villa Castelli
Brindisi - Fasano
Brindisi - Cisternino
Brindisi - Martina Franca
Brindisi - Locorotondo
Brindisi - Alberobello
Brindisi - Monopoli
Brindisi - Conversano
Brindisi - Polignano a Mare
Brindisi - Mola di Bari
Brindisi - Rutigliano
Brindisi - Noicattaro
Brindisi - Turi
Brindisi - Gioia del Colle