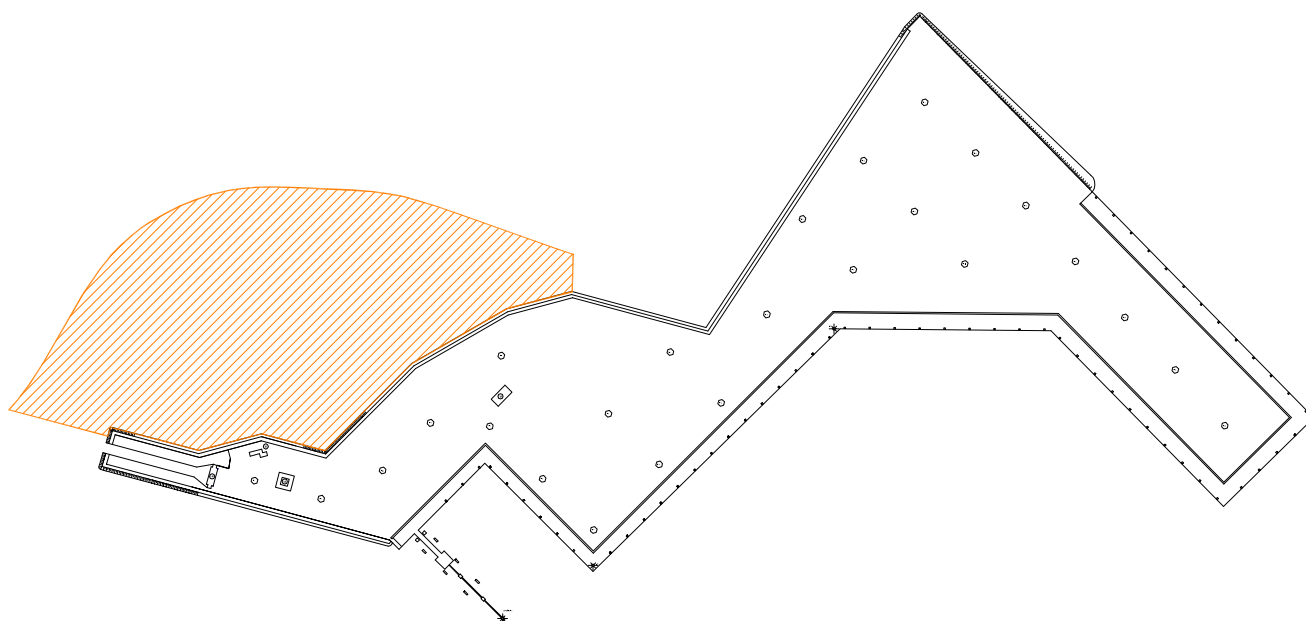


# AUTORITA' PORTUALE DI AUGUSTA



## PROGETTO PRELIMINARE

SECONDA FASE - PORTO COMMERCIALE DI AUGUSTA




COMMITTENTE										<b>AUTORITA' PORTUALE DI AUGUSTA</b>											
OGGETTO										ACQUISIZIONE AREE E REALIZZAZIONE DI NUOVI PIAZZALI ATTREZZATI NEL PORTO COMMERCIALE										SOSTITUISCE IL replaces	
										3. STUDI GENERALI 3.1. GEOLOGIA 3.1.1. RELAZIONE GEOLOGICA - PROVE DI LABORATORIO CAMPAGNA SONDAGGI LUGLIO 2007 - ALLEGATO B										SOSTITUITO DAL replaced by	
R.T.I. 			CONTRATTO contract				DATA date <b>Settembre 2011</b>				RESPONSABILE PROGETTO ING. MASSIMO RACCOSTA			PROGETTISTA DOTT. GEOL. E. FRESIA			COLLABORAZIONE DOTT. GEOL. B. ROSSI TROMBATORE				
N.	DATA		DESCRIZIONE				ESEGUITO		CONTROLLATO		APPROVATO										
0	NOVEMBRE-2009		EMISSIONE				-		-		-										
1	NOVEMBRE-2010		EMISSIONE				-		-		-										
2	SETTEMBRE-2011		EMISSIONE				-		-		-										
Dimensioni		Scala				Commessa		Lotto	Fase	Cat.	Opera		Progressivo		Foglio						
-		-				<b>AU3</b>		<b>2</b>	<b>P</b>	<b>P</b>	<b>GE</b>		<b>D</b>		<b>1</b>						



 ITALSONDA - CATANIA	COMMITENTE: <u>PORTO COMMERCIALE DI AUGUSTA</u>	SONDAGGIO: <u>S2</u>
	LOCALITA': <u>AUGUSTA</u>	QUOTA: <u>10.8 slm</u>
	IMPIANTO: <u>CMV 420</u> $\phi$ : <u>127</u>	DATA: <u>9/07/2007</u>
	IMPRESA ESECUTRICE DEI LAVORI: <u>ITALSONDA</u>	
	IL GEOLOGO: <u>B. Rossi</u>	
CAMPIONI INDISTURBATI 	CAMPIONI DISTURBATI 	

PROFONDITA'	COLONNA STRATIGRAFICA	TERRENI ATTRAVERSATI	CAROTTAGGIO (%)	CAMPIONI PRELEVATI	FALDA ACQUIFERA	R.Q.D. %	POKET PENETROM.	VANE TEST Kg/cm <sup>2</sup>	S.P.T.	
									H	N



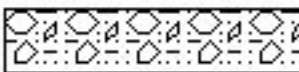

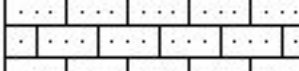

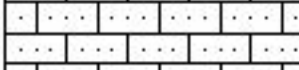

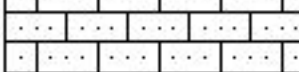

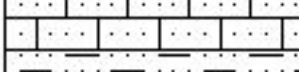





























 ITALSONDA - CATANIA	COMMITENTE: <b>PORTO COMMERCIALE DI AUGUSTA</b>	SONDAGGIO: <b>S6</b>	
	LOCALITA': <b>AUGUSTA</b>	QUOTA: <b>5.0 slm</b>	
	IMPIANTO: <b>CMV 420</b> $\phi$ : <b>127</b>	DATA: <b>13/07/2007</b>	
	IMPRESA ESECUTRICE DEI LAVORI: <b>ITALSONDA</b>		
	IL GEOLOGO: <b>B. Rossi</b>		
CAMPIONI INDISTURBATI      □		CAMPIONI DISTURBATI      ⊗	

PROFONDITA'	COLONNA STRATIGRAFICA	TERRENI ATTRAVERSATI	CAROTAGGIO (%)	CAMPIONI PRELEVATI	FALDA ACQUIFERA	R.Q.D. %	POKET PENETROM.	VANE TEST Kg/cm <sup>2</sup>	S.P.T.	
									H	N

0		DETRITO: SABBIOSO GIALLASTRO								
-1		CALCARENITI: CALCARI DETRICO ORGANOGENI POCO CEMENTATI								
-2										
-3										
-4		ARGILLE: GIALLASTRE PLASTICHE								
-5		ARGILLA: MARNOSA GRIGIO-AZZURRA CONSISTENTE								
-6									6	13
-7										15
-8										16
-9										
-10										
-11										
-12										
-13										
-14										
-15										

NO

-3 1.8

-3.0 2.0

-3.2 2.0 9

-3.5 2.2

>4 2.4





# PLANIMETRIA UBICAZIONE INDAGINI

## LEGENDA



Sondaggio meccanico  
e relativo numero d'ordine

