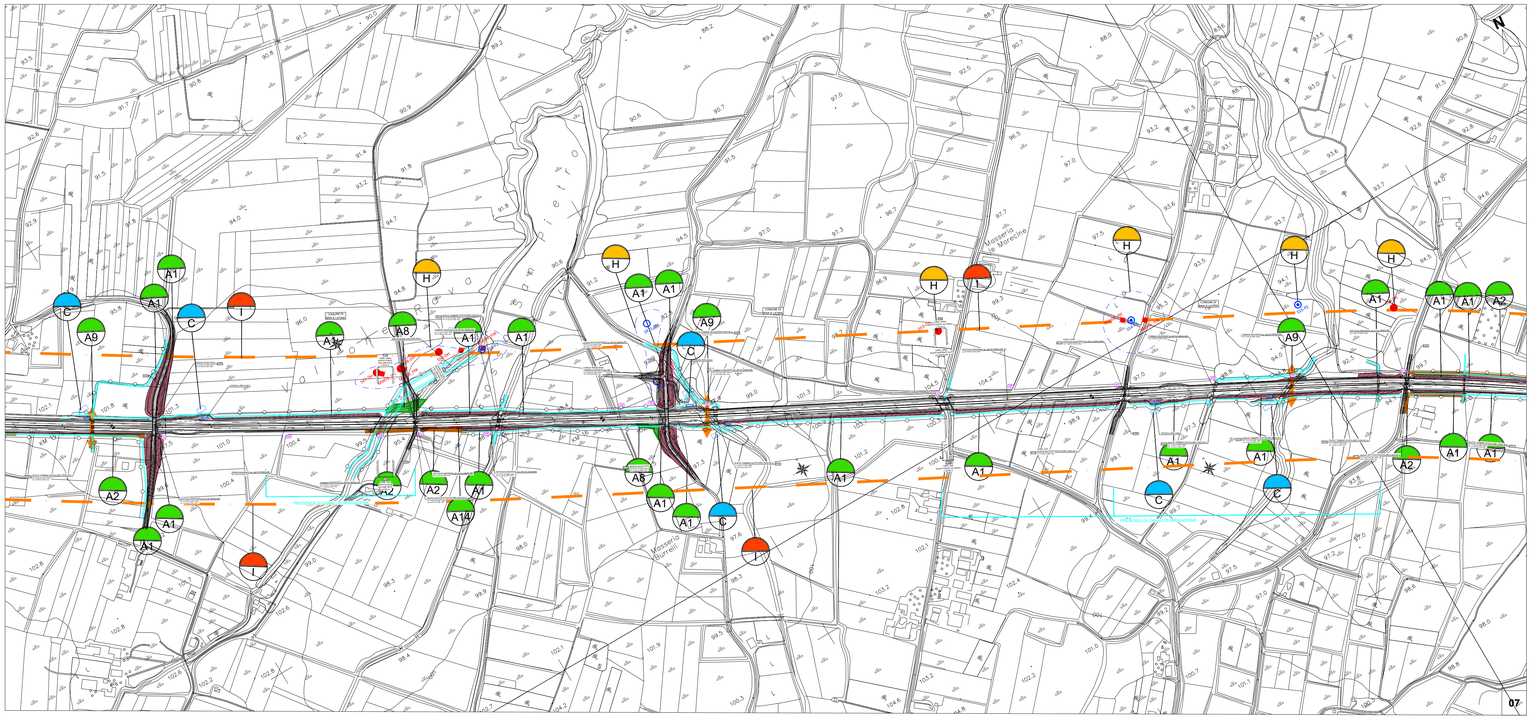

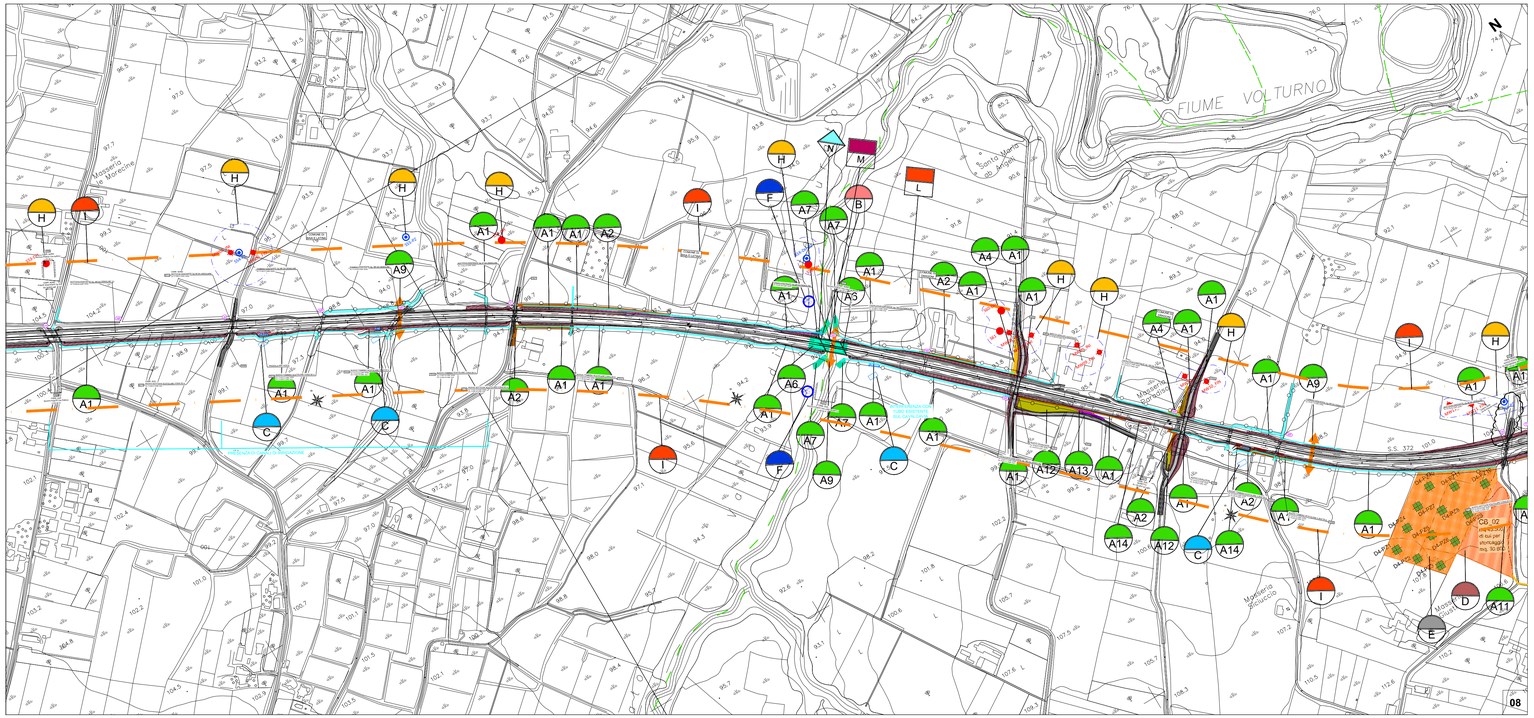

PRESCRIZIONI AGGREGATE PER CATEGORIA	PRESCRIZIONI PER CATEGORIA	COD	AMBITI DI INTERVENTO	RIFERIMENTI PROGETTUALI
1, 8, 12, 13, 19, 28	Mitigazioni e Compensazioni	A1	Arbusteti in corrispondenza di rilevati e trincee	Vedi: 000_T00_IA02_AMB_RE01_A e successivi 000_T00_IA01_AMB_PL01_A e successivi
		A2	Filare arboreo-arbustivo	
		A3	Prato cespugliato	
		A4	Cespugleto arborato	
		A5	Inerbimento dei rilevati	
		A6	Formazione arbustiva a carattere igrofilo	
		A7	Formazione arboreo - arbustiva a carattere igrofilo	
		A8	Mantello arbustivo di riuscitura con i consorzi caducifogile	
		A9	Siepe arbustiva di invito a carattere igrofilo	
		A10	Sottopasso faunistico	
		A11	Ripristino dei suoli in corrispondenza delle aree di cantiere	
		A12	Inerbimento delle aree intercluse	
		A13	Recupero dei suoli e inerbimento dei tratti in dismissione	
		A14	Barriere antirumore	
2, 3, 18, 27	Opere d'arte - Viadotti	B	- Viadotti/fondazioni - Distanziamento pile - Viadotti in affiancamento chiusura luce - Aspetti architettonici - Perforazione x viadotti limitare rischi diffusione sostanze inquinanti	T00_VI13_STR_PL01_A T00_VI13_STR_PL02_A T00_VI13_STR_PL03_A T00_VI16_STR_PL01_A T00_VI16_STR_PL02_A T00_VI08_STR_PL01_A T00_VI15_STR_PL01_A T00_VI15_STR_PL02_A T00_VI21_STR_PL01_A T00_VI21_STR_PL02_A T00_VI21_STR_PL03_A T00_AI02_AMB_RE01_A T00_GN00_GEO_RE01_A T00_IG00_GIN_RE03_A T00_IG00_IDR_PR03_B e successive T00_IA02_AMB_RE01_A
4	Acque di piattaforma	C	- Posizione vasche di raccolta	000_T00_ID00_IDR_RE03_A 000_T00_ID00_IDR_PR03_B e successive
5, 6, 9, 10, 14, 16	Cantieri mobili e fissi	D	- Emissioni inquinanti aria - Emissioni inquinanti acqua - Emissioni inquinanti rumori e vibrazioni	
7	Materiali di scavo e/o demolizione	E	- Aree interessate da deposito temporaneo	
11	Acque sotterranee	F	- Localizzazione dei prelievi per stabilire caratteristiche	000_T00_GE03_GEO_CI01_A 000_T00_GE03_GEO_CI02_A 000_T00_GE03_GEO_CI03_A 000_T00_GE03_GEO_CI04_A 000_T00_GE03_GEO_CI05_A 000_T00_GE03_GEO_CI06_A 000_T00_GE03_GEO_CI07_A 000_T00_GE03_GEO_CI08_A 000_T00_GE03_GEO_CI09_A 000_T00_GE03_GEO_CI10_A 000_T00_GE03_GEO_CI11_A 000_T00_GE03_GEO_CI12_A 000_T00_GE03_GEO_CI13_A 000_T00_GE03_GEO_CI14_A 000_T00_GE03_GEO_CI15_A 000_T00_GE03_GEO_CI16_A 000_T00_GE04_GEO_FI02_A 000_T00_GE04_GEO_FI03_A 000_T00_GE04_GEO_FI04_A 000_T00_GE04_GEO_FI05_A 000_T00_GE04_GEO_FI06_A 000_T00_GE04_GEO_FI07_A 000_T00_GE04_GEO_FI08_A 000_T00_GE04_GEO_FI09_A 000_T00_GE04_GEO_FI010_A 000_T00_GE04_GEO_FI011_A 000_T00_GE04_GEO_FI012_A 000_T00_GE04_GEO_FI013_A 000_T00_GE04_GEO_FI014_A 000_T00_MO05_MOA_PI001_A
24, 25	Rischio idraulico	G	- Localizzazione pozzi - Localizzazione acquiferi	000_T00_ID00_IDR_RE01_A 000_T00_ID00_IDR_RE02_A 000_T00_ID00_IDR_PR01_A 000_T00_ID00_IDR_PR02_A
26	Indagini geo e idro	H	- Campagna di indagine effettuata	000_T00_GE03_GEO_CI01_A 000_T00_GE03_GEO_CI02_A 000_T00_GE03_GEO_CI03_A 000_T00_GE03_GEO_CI04_A 000_T00_GE03_GEO_CI05_A 000_T00_GE03_GEO_CI06_A 000_T00_GE03_GEO_CI07_A 000_T00_GE03_GEO_CI08_A 000_T00_GE03_GEO_CI09_A 000_T00_GE03_GEO_CI10_A 000_T00_GE03_GEO_CI11_A 000_T00_GE03_GEO_CI12_A 000_T00_GE03_GEO_CI13_A 000_T00_GE03_GEO_CI14_A 000_T00_GE03_GEO_CI15_A 000_T00_GE03_GEO_CI16_A 000_T00_GE04_GEO_FI02_A 000_T00_GE04_GEO_FI03_A 000_T00_GE04_GEO_FI04_A 000_T00_GE04_GEO_FI05_A 000_T00_GE04_GEO_FI06_A 000_T00_GE04_GEO_FI07_A 000_T00_GE04_GEO_FI08_A 000_T00_GE04_GEO_FI09_A 000_T00_GE04_GEO_FI010_A 000_T00_GE04_GEO_FI011_A 000_T00_GE04_GEO_FI012_A 000_T00_GE04_GEO_FI013_A 000_T00_GE04_GEO_FI014_A 000_T00_GE04_GEO_FI015_A 000_T00_GE04_GEO_FI016_A 000_T00_GE04_GEO_FI017_A 000_T00_GE04_GEO_FI018_A 000_T00_GE04_GEO_FI019_A 000_T00_GE04_GEO_FI020_A 000_T00_GE04_GEO_FI021_A 000_T00_GE04_GEO_FI022_A 000_T00_GE04_GEO_FI023_A 000_T00_GE04_GEO_FI024_A 000_T00_GE02_GEO_PU01_A 000_T00_GE02_GEO_PU02_A 000_T00_GE02_GEO_PU03_A 000_T00_GE02_GEO_PU04_A 000_T00_GE02_GEO_PU05_A 000_T00_GE02_GEO_PU06_A 000_T00_GE02_GEO_PU07_A 000_T00_GE02_GEO_PU08_A 000_T00_GE02_GEO_PU09_A 000_T00_GE02_GEO_PU10_A 000_T00_GE02_GEO_PU11_A 000_T00_GE02_GEO_PU12_A 000_T00_GE02_GEO_PU13_A 000_T00_GE02_GEO_PU14_A 000_T00_GE02_GEO_PU15_A 000_T00_GE02_GEO_PU16_A 000_T00_GE02_GEO_CG01_A 000_T00_GE03_GEO_CG02_A 000_T00_GE03_GEO_CG03_A 000_T00_GE03_GEO_CG04_A 000_T00_GE03_GEO_CG05_A 000_T00_GE03_GEO_CG06_A 000_T00_GE03_GEO_CG07_A 000_T00_GE03_GEO_CG08_A 000_T00_GE03_GEO_CG09_A 000_T00_GE03_GEO_CG10_A 000_T00_GE03_GEO_CG11_A 000_T00_GE03_GEO_CG12_A 000_T00_GE03_GEO_CG13_A 000_T00_GE03_GEO_CG14_A 000_T00_GE03_GEO_CG15_A 000_T00_GE03_GEO_CG16_A 000_T00_IG00_AMB_RE02_A 000_T00_IG00_AMB_CT01_A 000_T00_IG00_AMB_CT20_A
29	Archeologia	I	- Campagna di indagine lungo tutto il tracciato 150 mt per ogni lato	

RACCOMANDAZIONI AGGREGATE PER CATEGORIA	RACCOMANDAZIONI PER CATEGORIA	COD	AMBITI DI INTERVENTO	RIFERIMENTI PROGETTUALI
1, 2	Vincoli	L	- PTCP Massiccio del Matese (conservazione integrale) - Fascia di tutela del fiume - Tutela dei boschi	
3	Viadotti	M	- Si rimanda alle prescrizioni	T00_VI01_STR_PL01_A T00_VI02_STR_PL01_A T00_VI03_STR_PL01_A T00_VI05_STR_PL01_A T00_VI06_STR_PL01_A T00_VI08_STR_PL01_A T00_VI09_STR_PL01_A T00_VI10_STR_PL01_A T00_VI11_STR_PL01_A T00_VI12_STR_PL01_A T00_VI13_STR_PL01_A T00_VI14_STR_PL01_A T00_VI15_STR_PL01_A T00_VI16_STR_PL01_A T00_VI17_STR_PL01_A T00_VI18_STR_PL01_A T00_VI19_STR_PL01_A T00_VI20_STR_PL01_A T00_VI21_STR_PL01_A T00_VI22_STR_PL01_A T00_DV01_STR_DE01_A T00_DV02_STR_DE01_A T00_DV03_STR_DE01_A T00_DV04_STR_DE01_A T00_DV05_STR_DE01_A T00_DV06_STR_DE01_A T00_DV07_STR_DE01_A T00_DV08_STR_DE01_A T00_DV09_STR_DE01_A T00_DV10_STR_DE01_A T00_DV11_STR_DE01_A T00_DV12_STR_DE01_A T00_DV13_STR_DE01_A T00_DV14_STR_DE01_A T00_DV15_STR_DE01_A T00_DV16_STR_DE01_A T00_DV17_STR_DE01_A T00_DV18_STR_DE01_A T00_DV19_STR_DE01_A T00_DV20_STR_DE01_A T00_DV21_STR_DE01_A T00_DV22_STR_DE01_A T00_DV23_STR_DE01_A T00_DV24_STR_DE01_A T00_DV25_STR_DE01_A T00_DV26_STR_DE01_A T00_DV27_STR_DE01_A T00_DV28_STR_DE01_A T00_DV29_STR_DE01_A T00_DV30_STR_DE01_A T00_DV31_STR_DE01_A T00_DV32_STR_DE01_A T00_DV33_STR_DE01_A T00_DV34_STR_DE01_A T00_DV35_STR_DE01_A T00_DV36_STR_DE01_A T00_DV37_STR_DE01_A T00_DV38_STR_DE01_A T00_DV39_STR_DE01_A T00_DV40_STR_DE01_A T00_DV41_STR_DE01_A T00_DV42_STR_DE01_A T00_DV43_STR_DE01_A T00_DV44_STR_DE01_A T00_DV45_STR_DE01_A T00_DV46_STR_DE01_A T00_DV47_STR_DE01_A T00_DV48_STR_DE01_A T00_DV49_STR_DE01_A T00_DV50_STR_DE01_A T00_DV51_STR_DE01_A T00_DV52_STR_DE01_A T00_DV53_STR_DE01_A T00_DV54_STR_DE01_A T00_DV55_STR_DE01_A T00_DV56_STR_DE01_A T00_DV57_STR_DE01_A T00_DV58_STR_DE01_A T00_DV59_STR_DE01_A T00_DV60_STR_DE01_A T00_DV61_STR_DE01_A T00_DV62_STR_DE01_A T00_DV63_STR_DE01_A T00_DV64_STR_DE01_A T00_DV65_STR_DE01_A T00_DV66_STR_DE01_A T00_DV67_STR_DE01_A T00_DV68_STR_DE01_A T00_DV69_STR_DE01_A T00_DV70_STR_DE01_A T00_DV71_STR_DE01_A T00_DV72_STR_DE01_A T00_DV73_STR_DE01_A T00_DV74_STR_DE01_A T00_DV75_STR_DE01_A T00_DV76_STR_DE01_A T00_DV77_STR_DE01_A T00_DV78_STR_DE01_A T00_DV79_STR_DE01_A T00_DV80_STR_DE01_A T00_DV81_STR_DE01_A T00_DV82_STR_DE01_A T00_DV83_STR_DE01_A T00_DV84_STR_DE01_A T00_DV85_STR_DE01_A T00_DV86_STR_DE01_A T00_DV87_STR_DE01_A T00_DV88_STR_DE01_A T00_DV89_STR_DE01_A T00_DV90_STR_DE01_A T00_DV91_STR_DE01_A T00_DV92_STR_DE01_A T00_DV93_STR_DE01_A T00_DV94_STR_DE01_A T00_DV95_STR_DE01_A T00_DV96_STR_DE01_A T00_DV97_STR_DE01_A T00_DV98_STR_DE01_A T00_DV99_STR_DE01_A T00_DV100_STR_DE01_A T00_DV101_STR_DE01_A T00_DV102_STR_DE01_A T00_DV103_STR_DE01_A T00_DV104_STR_DE01_A T00_DV105_STR_DE01_A T00_DV106_STR_DE01_A T00_DV107_STR_DE01_A T00_DV108_STR_DE01_A T00_DV109_STR_DE01_A T00_DV110_STR_DE01_A T00_DV111_STR_DE01_A T00_DV112_STR_DE01_A T00_DV113_STR_DE01_A T00_DV114_STR_DE01_A T00_DV115_STR_DE01_A T00_DV116_STR_DE01_A T00_DV117_STR_DE01_A T00_DV118_STR_DE01_A T00_DV119_STR_DE01_A T00_DV120_STR_DE01_A T00_DV121_STR_DE01_A T00_DV122_STR_DE01_A T00_DV123_STR_DE01_A T00_DV124_STR_DE01_A T00_DV125_STR_DE01_A T00_DV126_STR_DE01_A T00_DV127_STR_DE01_A T00_DV128_STR_DE01_A T00_DV129_STR_DE01_A T00_DV130_STR_DE01_A T00_DV131_STR_DE01_A T00_DV132_STR_DE01_A T00_DV133_STR_DE01_A T00_DV134_STR_DE01_A T00_DV135_STR_DE01_A T00_DV136_STR_DE01_A T00_DV137_STR_DE01_A T00_DV138_STR_DE01_A T00_DV139_STR_DE01_A T00_DV140_STR_DE01_A T00_DV141_STR_DE01_A T00_DV142_STR_DE01_A T00_DV143_STR_DE01_A T00_DV144_STR_DE01_A T00_DV145_STR_DE01_A T00_DV146_STR_DE01_A T00_DV147_STR_DE01_A T00_DV148_STR_DE01_A T00_DV149_STR_DE01_A T00_DV150_STR_DE01_A T00_DV151_STR_DE01_A T00_DV152_STR_DE01_A T00_DV153_STR_DE01_A T00_DV154_STR_DE01_A T00_DV155_STR_DE01_A T00_DV156_STR_DE01_A T00_DV157_STR_DE01_A T00_DV158_STR_DE01_A T00_DV159_STR_DE01_A T00_DV160_STR_DE01_A T00_DV161_STR_DE01_A T00_DV162_STR_DE01_A T00_DV163_STR_DE01_A T00_DV164_STR_DE01_A T00_DV165_STR_DE01_A T00_DV166_STR_DE01_A T00_DV167_STR_DE01_A T00_DV168_STR_DE01_A T00_DV169_STR_DE01_A T00_DV170_STR_DE01_A T00_DV171_STR_DE01_A T00_DV172_STR_DE01_A T00_DV173_STR_DE01_A T00_DV174_STR_DE01_A T00_DV175_STR_DE01_A T00_DV176_STR_DE01_A T00_DV177_STR_DE01_A T00_DV178_STR_DE01_A T00_DV179_STR_DE01_A T00_DV180_STR_DE01_A T00_DV181_STR_DE01_A T00_DV182_STR_DE01_A T00_DV183_STR_DE01_A T00_DV184_STR_DE01_A T00_DV185_STR_DE01_A T00_DV186_STR_DE01_A T00_DV187_STR_DE01_A T00_DV188_STR_DE01_A T00_DV189_STR_DE01_A T00_DV190_STR_DE01_A T00_DV191_STR_DE01_A T00_DV192_STR_DE01_A T00_DV193_STR_DE01_A T00_DV194_STR_DE01_A T00_DV195_STR_DE01_A T00_DV196_STR_DE01_A T00_DV197_STR_DE01_A T00_DV198_STR_DE01_A T00_DV199_STR_DE01_A T00_DV200_STR_DE01_A T00_DV201_STR_DE01_A T00_DV202_STR_DE01_A T00_DV203_STR_DE01_A T00_DV204_STR_DE01_A T00_DV205_STR_DE01_A T00_DV206_STR_DE01_A T00_DV207_STR_DE01_A T00_DV208_STR_DE01_A T00_DV209_STR_DE01_A T00_DV210_STR_DE01_A T00_DV211_STR_DE01_A T00_DV212_STR_DE01_A T00_DV213_STR_DE01_A T00_DV214_STR_DE01_A T00_DV215_STR_DE01_A T00_DV216_STR_DE01_A T00_DV217_STR_DE01_A T00_DV218_STR_DE01_A T00_DV219_STR_DE01_A T00_DV220_STR_DE01_A T00_DV221_STR_DE01_A T00_DV222_STR_DE01_A T00_DV223_STR_DE01_A T00_DV224_STR_DE01_A T00_DV225_STR_DE01_A T00_DV226_STR_DE01_A T00_DV227_STR_DE01_A T00_DV228_STR_DE01_A T00_DV229_STR_DE01_A T00_DV230_STR_DE01_A T00_DV231_STR_DE01_A T00_DV232_STR_DE01_A T00_DV233_STR_DE01_A T00_DV234_STR_DE01_A T00_DV235_STR_DE01_A T00_DV236_STR_DE01_A T00_DV237_STR_DE01_A T00_DV238_STR_DE01_A T00_DV239_STR_DE01_A T00_DV240_STR_DE01_A T00_DV241_STR_DE01_A T00_DV242_STR_DE01_A T00_DV243_STR_DE01_A T00_DV244_STR_DE01_A T00_DV245_STR_DE01_A T00_DV246_STR_DE01_A T00_DV247_STR_DE01_A T00_DV248_STR_DE01_A T00_DV249_STR_DE01_A T00_DV250_STR_DE01_A T00_DV251_STR_DE01_A T00_DV252_STR_DE01_A T00_DV253_STR_DE01_A T00_DV254_STR_DE01_A T00_DV255_STR_DE01_A T00_DV256_STR_DE01_A T00_DV257_STR_DE01_A T00_DV258_STR_DE01_A T00_DV259_STR_DE01_A T00_DV260_STR_DE01_A T00_DV261_STR_DE01_A T00_DV262_STR_DE01_A T00_DV263_STR_DE01_A T00_DV264_STR_DE01_A T00_DV265_STR_DE01_A T00_DV266_STR_DE01_A T00_DV267_STR_DE01_A T00_DV268_STR_DE01_A T00_DV269_STR_DE01_A T00_DV270_STR_DE01_A T00_DV271_STR_DE01_A T00_DV272_STR_DE01_A T00_DV273_STR_DE01_A T00_DV274_STR_DE01_A T00_DV275_STR_DE01_A T00_DV276_STR_DE01_A T00_DV277_STR_DE01_A T00_DV278_STR_DE01_A T00_DV279_STR_DE01_A T00_DV280_STR_DE01_A T00_DV281_STR_DE01_A T00_DV282_STR_DE01_A T00_DV283_STR_DE01_A T00_DV284_STR_DE01_A T00_DV285_STR_DE01_A T00_DV286_STR_DE01_A T00_DV287_STR_DE01_A T00_DV288_STR_DE01_A T00_DV289_STR_DE01_A T00_DV290_STR_DE01_A T00_DV291_STR_DE01_A T00_DV292_STR_DE01_A T00_DV293_STR_DE01_A T00_DV294_STR_DE01_A T00_DV295_STR_DE01_A T00_DV296_STR_DE01_A T00_DV297_STR_DE01_A T00_DV298_STR_DE01_A T00_DV299_STR_DE01_A T00_DV300_STR_DE01_A T00_DV301_STR_DE01_A

PRESCRIZIONI AGGREGATE PER CATEGORIA	PRESCRIZIONI DI CARATTERE PAESAGGISTICO PER CATEGORIA	COD	AMBITI DI INTERVENTO	RIFERIMENTI PROGETTUALI
1, 2	Viadotti e svincoli	N	-Localizzazione - Elementi di inserimento paesaggistico	
3, 4	Archeologia	O	- Si rimanda alle prescrizioni	000_T00_IG00_AMB_RE01_A 000_T00_IG00_AMB_SC02_A 000_T00_IG00_AMB_CT08_A 000_T00_IG00_AMB_CT09_A 000_T00_IG00_AMB_CT18_A 000_T00_IG00_AMB_CT19_A 000_T00_IG00_AMB_CT15_A
5, 6 , 7 , 8	Geognostica	P	- Si rimanda alle prescrizioni	
9	Vincoli	Q	- Si rimanda alle prescrizioni	
10	Opere di mitigazione	R	- Si rimanda alle prescrizioni	000_T00_IA02_AMB_RE01_A 000_T00_IA02_AMB_CT01_A

KEY MAP

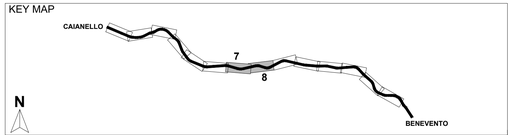

LEGENDA

Prescrizioni per categoria

- A — Mitigazioni e compensazioni
- B — Opere d'arte - Viadotti
- C — Acque di piattaforma
- D — Cantieri mobili e fissi
- E — Materiali di scavo e/o demolizione
- F — Acque sotterranee
- G — Rischio idraulico
- H — Indagini geo e idro
- I — Archeologia

Raccomandazioni per categoria

- L — Vincoli
- M — Viadotti

Prescrizioni di carattere paesaggistico per categoria

- N — Viadotti e svincoli
- O — Archeologia
- P — Geognostica
- Q — Vincoli
- R — Opere di mitigazione

Legenda di base

- Indagini archeologiche 150 m per lato
- Localizzazione pozzi irrigui
- Acque sotterranee
- Indagini geo e idro

anas — *Direzione Progettazione e Realizzazione Lavori*

ITINERARIO CAIANELLO (A1) - BENEVENTO
ADEGUAMENTO A 4 CORSIE DELLA S.S. 372 "TELESINA"
DAL KM 0+000 AL KM 60+900
LOTTO 2: DAL KM 0+000 (SVINCOLO CAIANELLO (A1))
AL KM 37+000 (SVINCOLO DI S.SALVATORE TELESINO)

PROGETTO DEFINITIVO

COD. NA280

PROGETTAZIONE: A.T.I.: S.T.E. - ROCKSOIL - EDIN - KARRER

RESPONSABILE INTEGRAZIONE PRESTAZIONI SPECIALISTICHE
Ing. Francesco M. La Camera

COORDINATORE PER LA SICUREZZA IN FASE DI PROGETTAZIONE
Ing. Francesco M. La Camera

IL GEOLOGO
Dott. Geol. Fiorenza Pennino

L'ARCHEOLOGA:
Dott.ssa Grazia Savino
Elenco MiBACT n.3856 – archeologa di 1ª fascia ai sensi del D.M. 244/2019

IL RESPONSABILE DEL PROCEDIMENTO
Ing. Pompeo Vallario

GRUPPO DI PROGETTAZIONE
S.T.E. S.r.l. — Structure and Transport Engineering — Direttore Tecnico Ing. E. Moroni
ROCKSOIL S.p.A — Direttore Tecnico Ing. G. Cassani
E.D.IN. s.r.l. Società di Ingegneria — Direttore Tecnico Ing. G. Grimaldi
Prof. Arch. F. KARRER — Ordine Arch. Roma N. 12097

PARTE GENERALE

Tavola sinottica di ottemperanza - Tav. 4 di 7

CODICE PROGETTO	NOME FILE	REVISIONE	SCALA
PROGETTO L0710F D 2101	T00_EG00_GEN_CT14_A CODICE ELAB. T00EG00GENCT14	A	1:5.000

REV.	DESCRIZIONE	DATA	REDATTO	VERIFICATO	APPROVATO
D					
C					
B					
A	EMISSIONE A SEGUITO ISTRUTTORIA	Lugl.2022	Capulli	Quacquarini	Karrer