
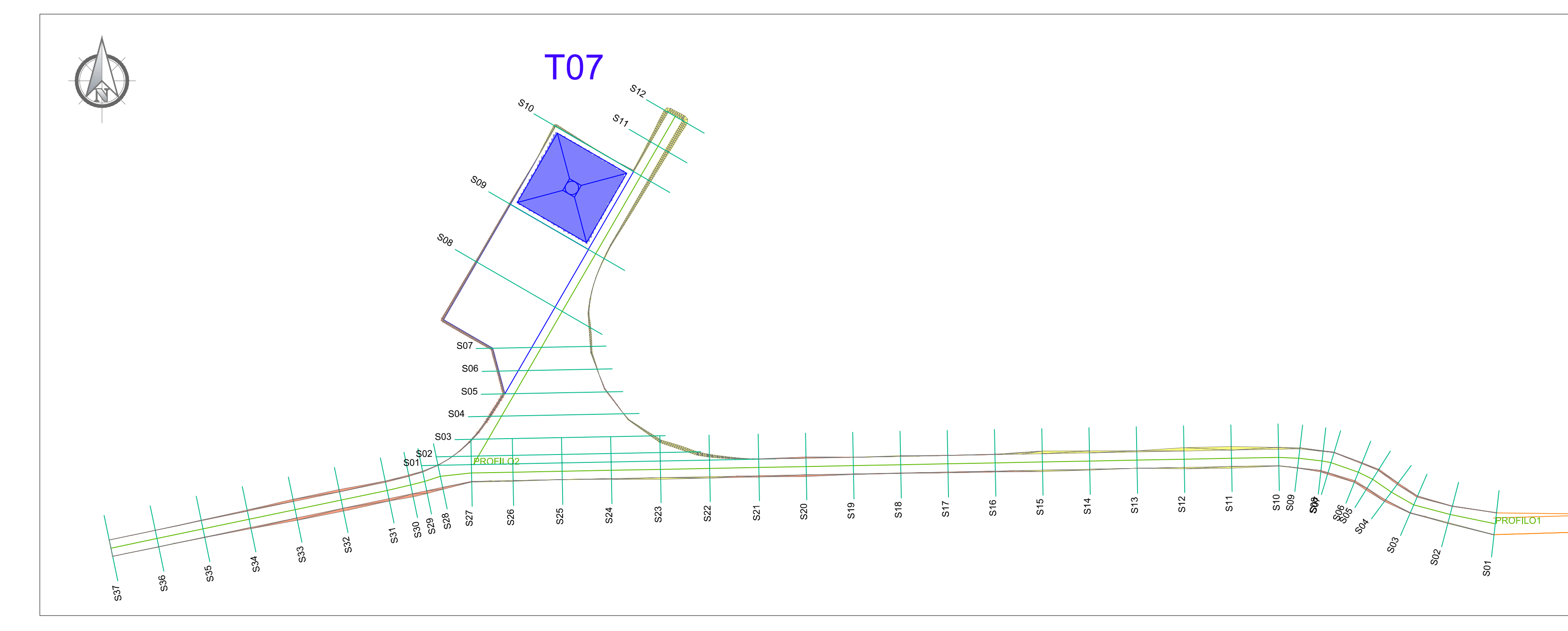

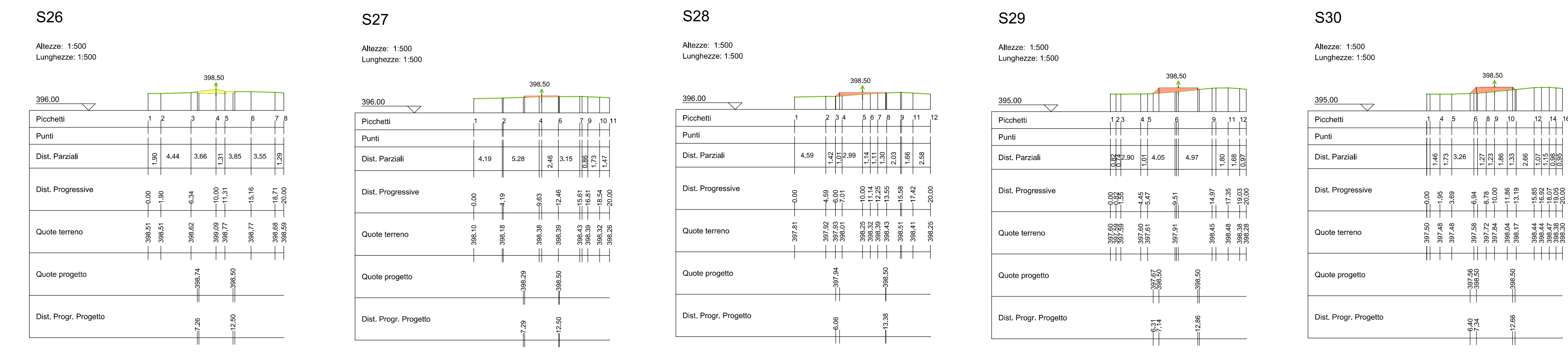
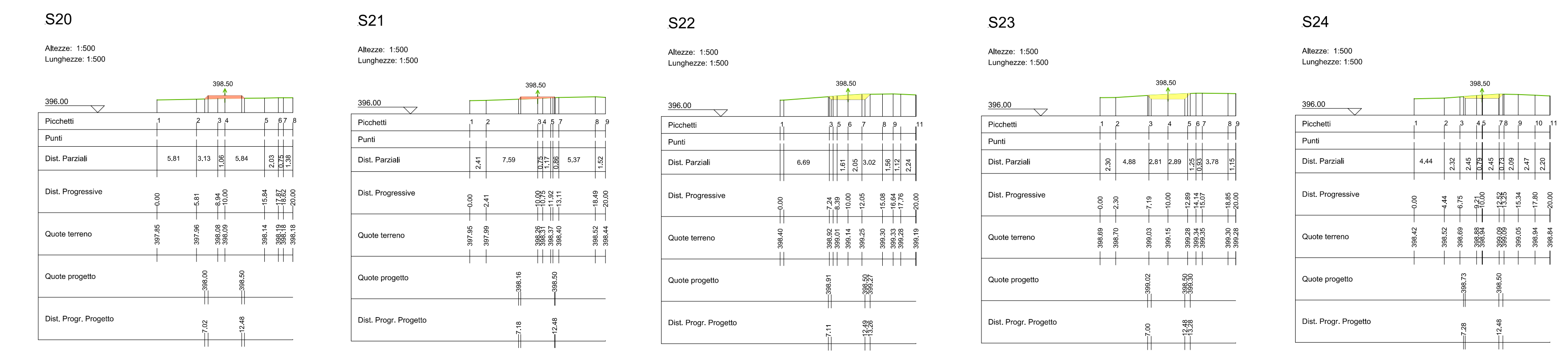
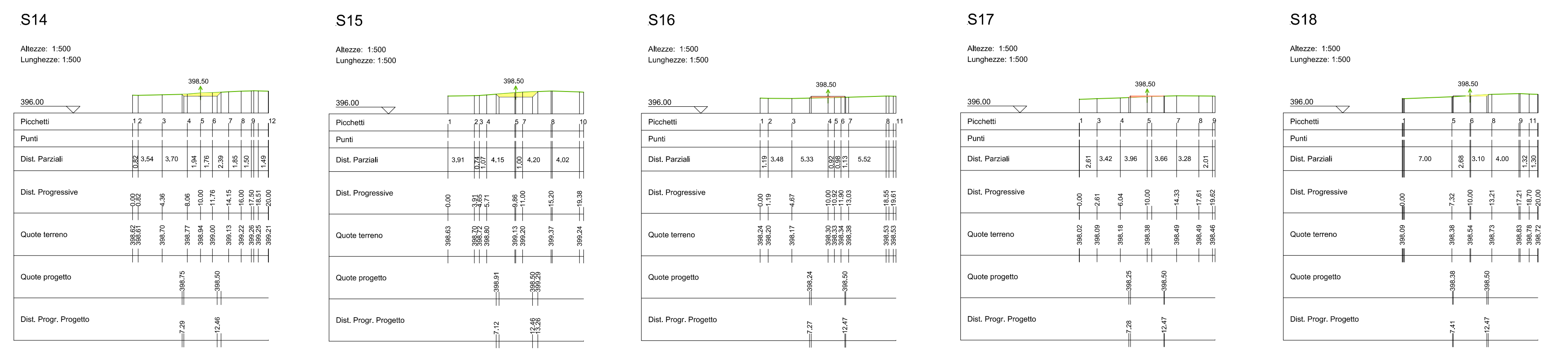
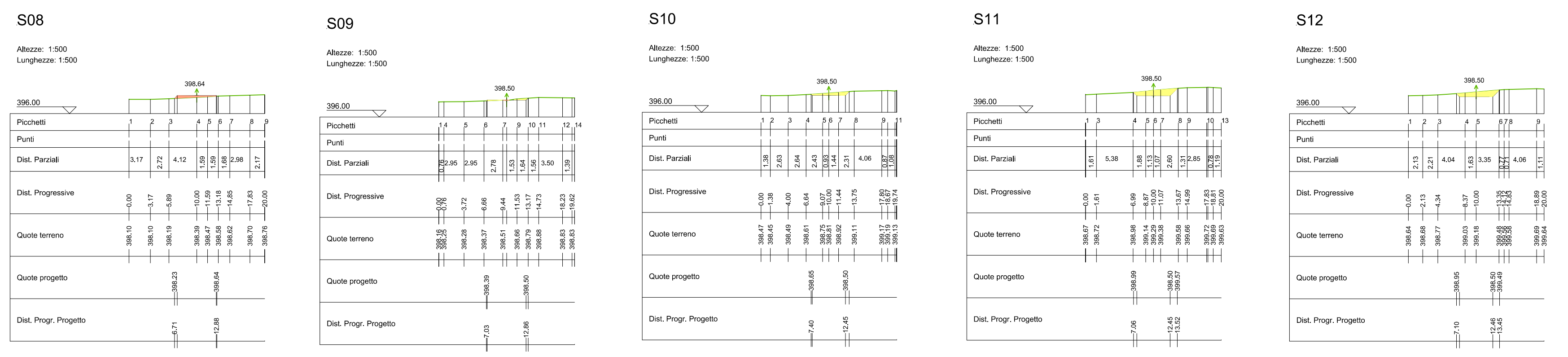

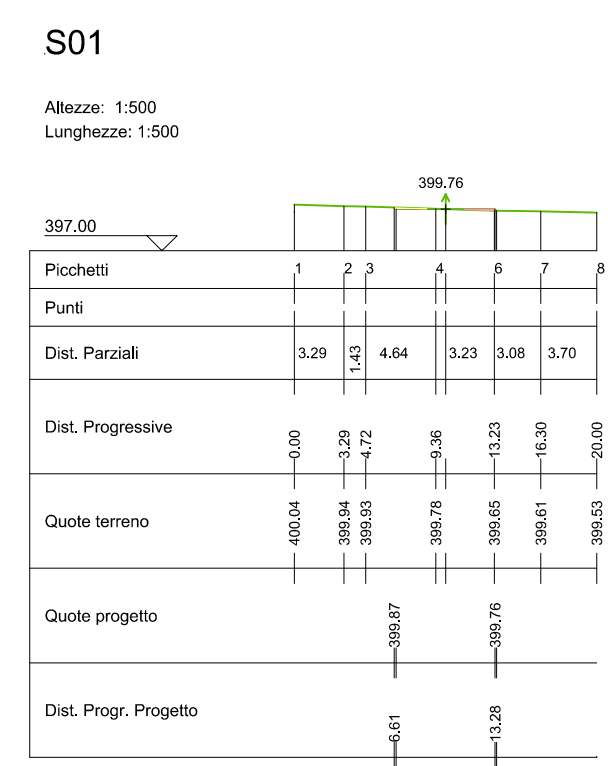

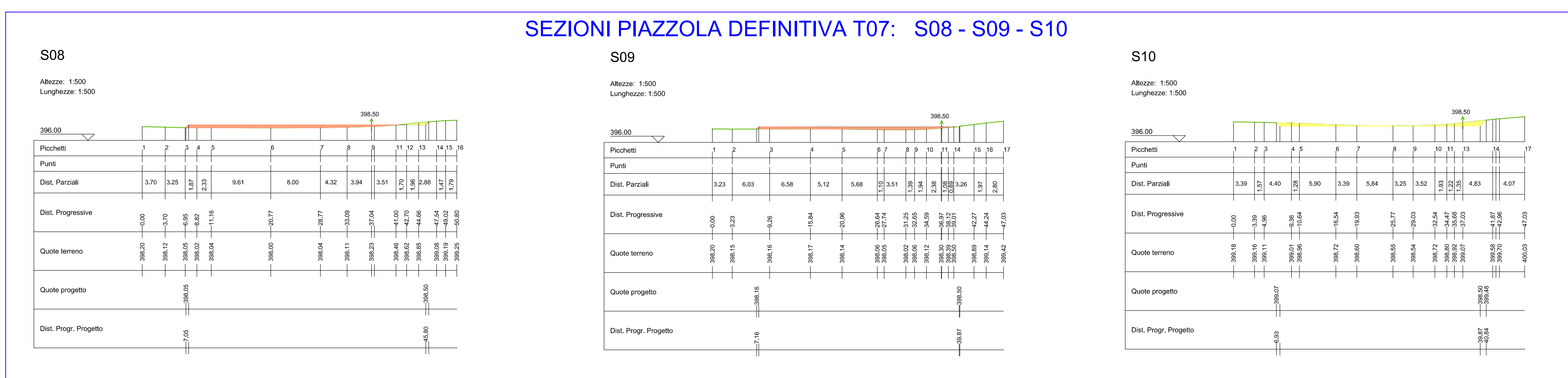
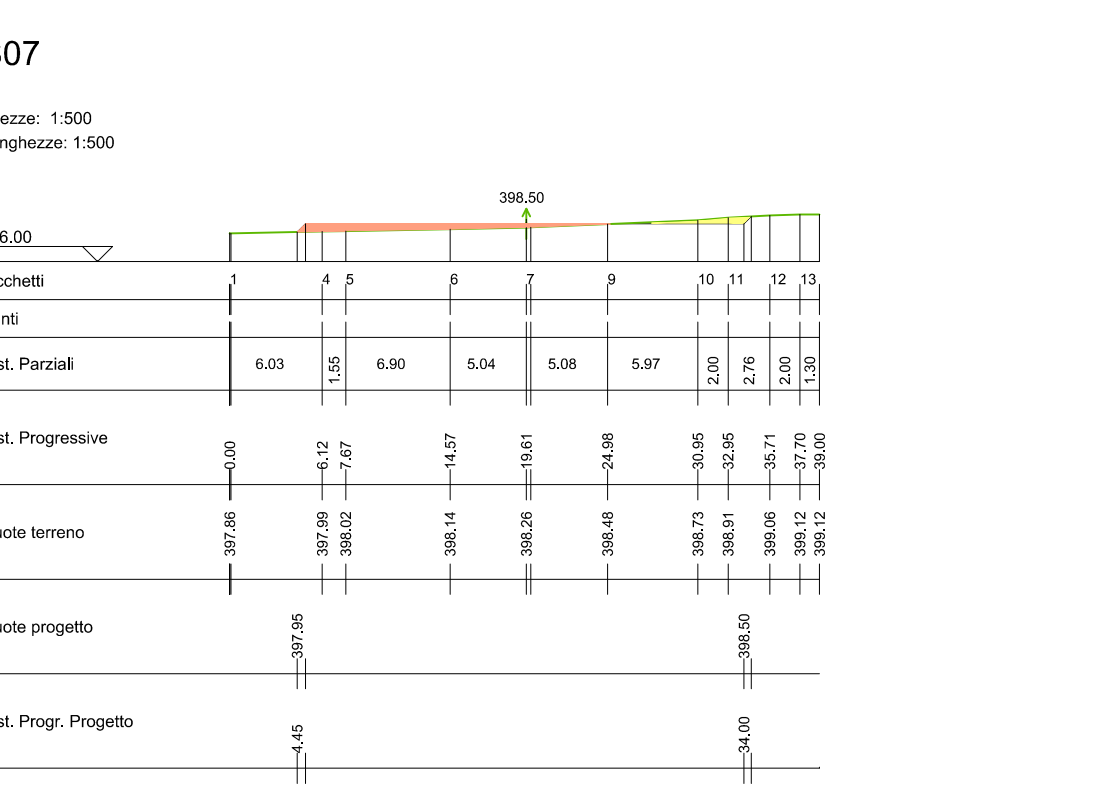
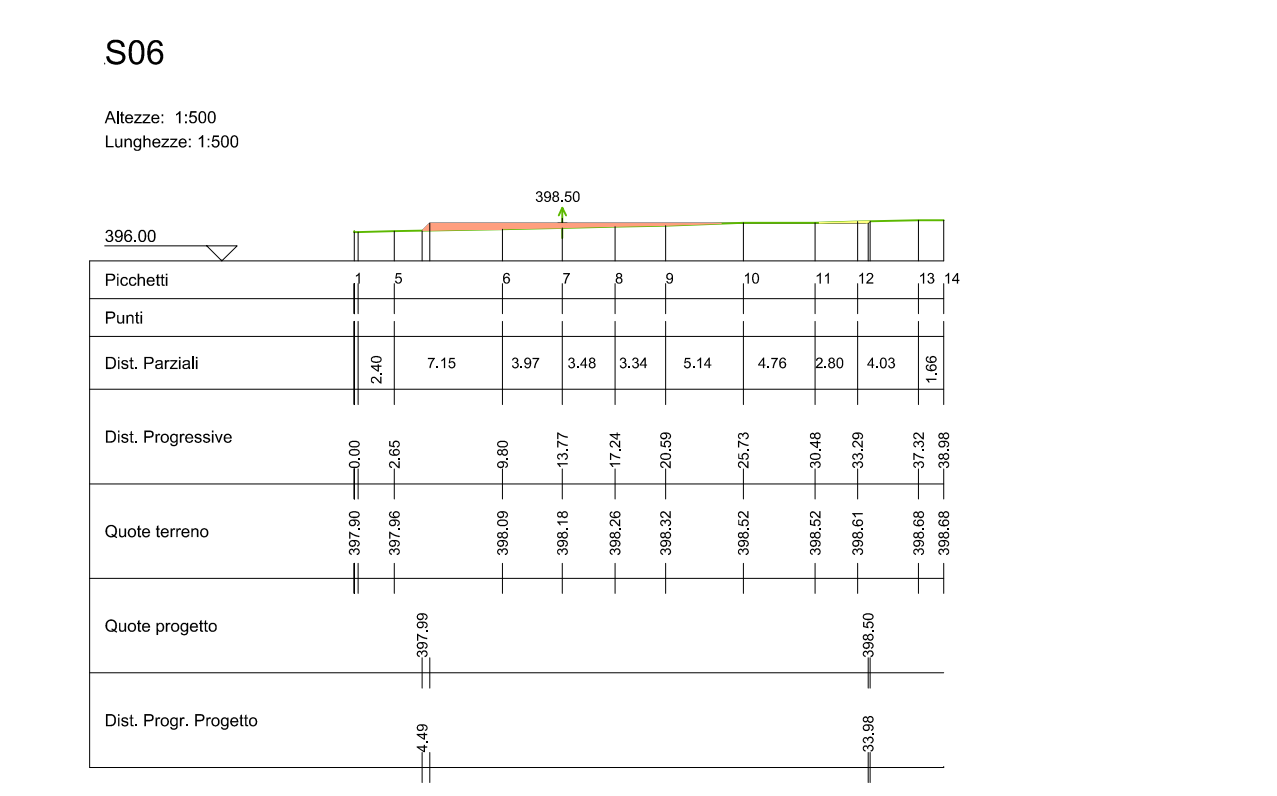
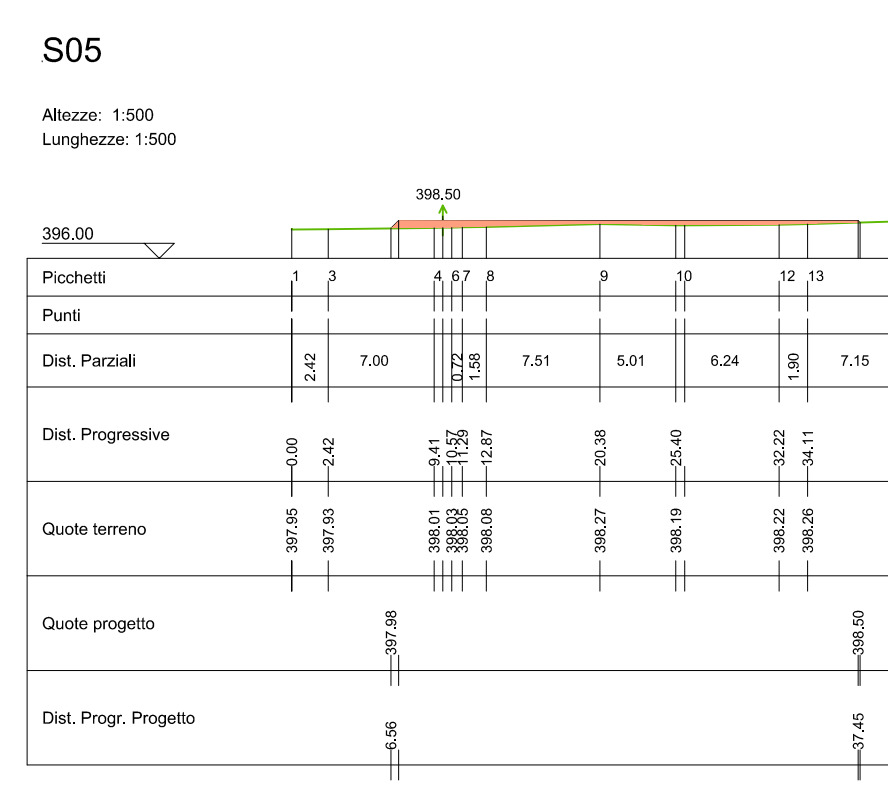
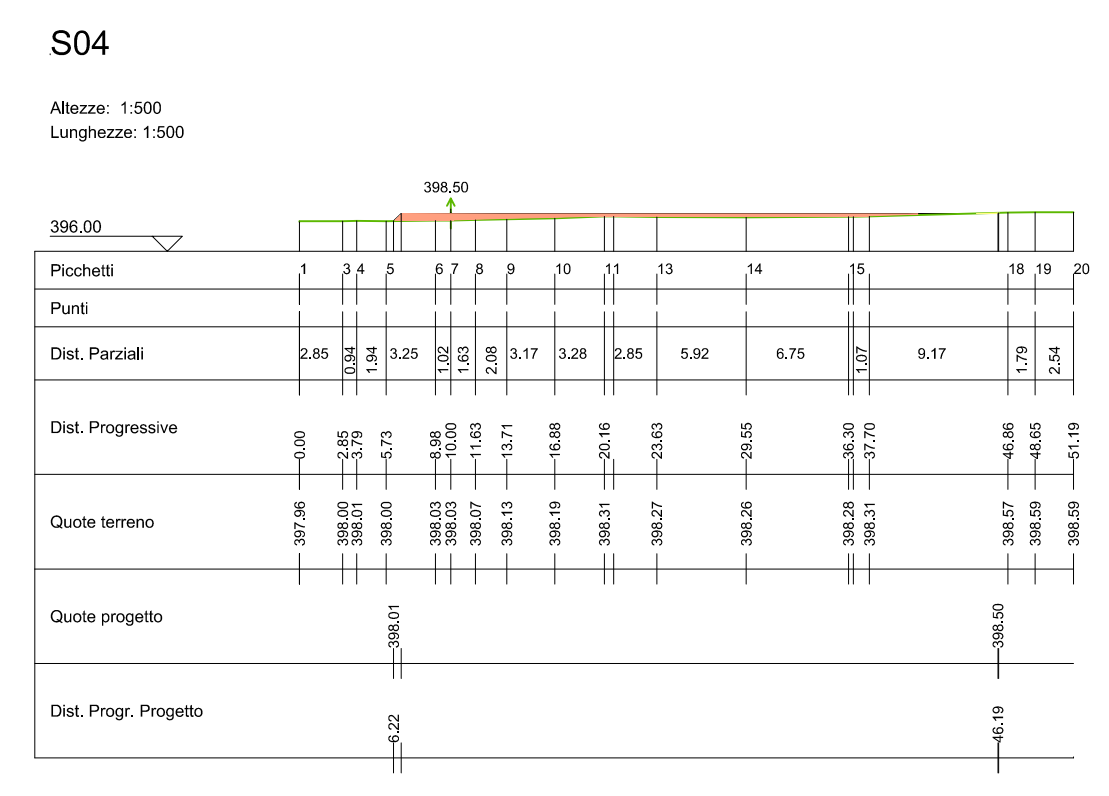
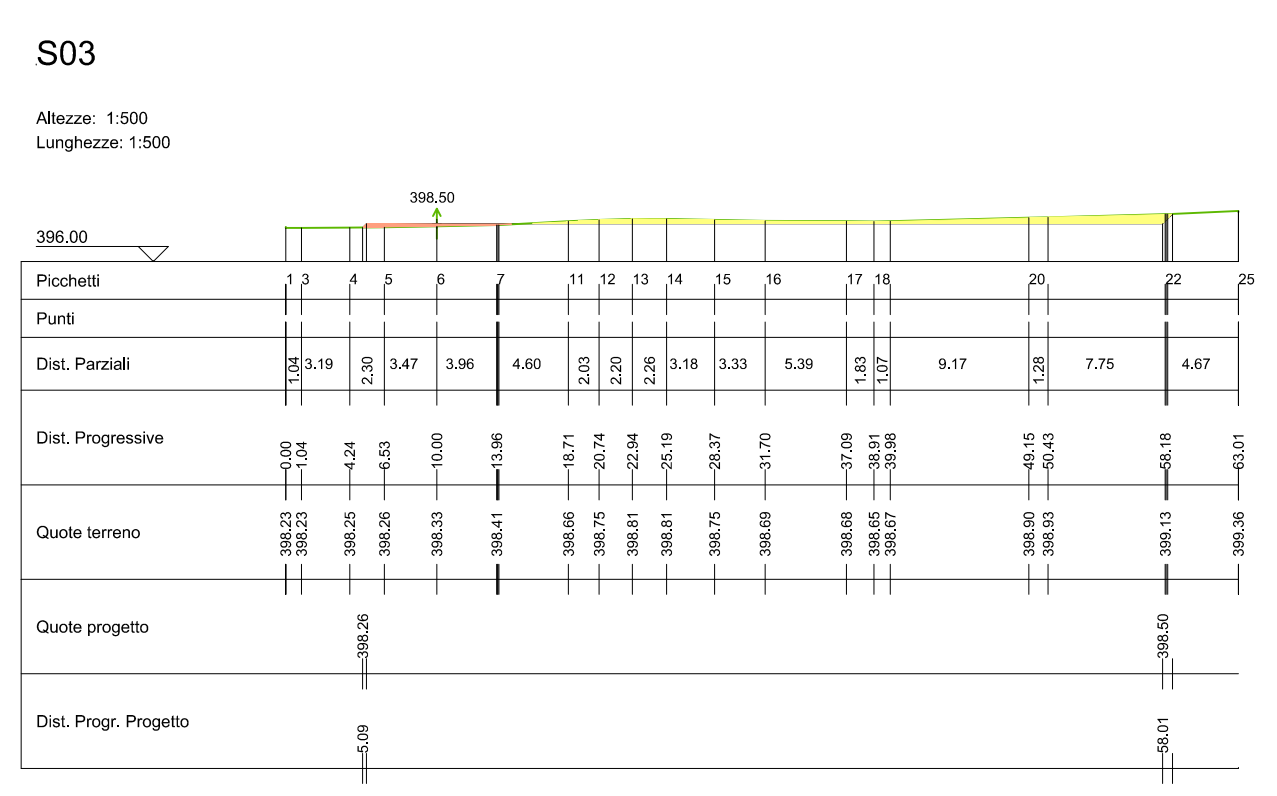
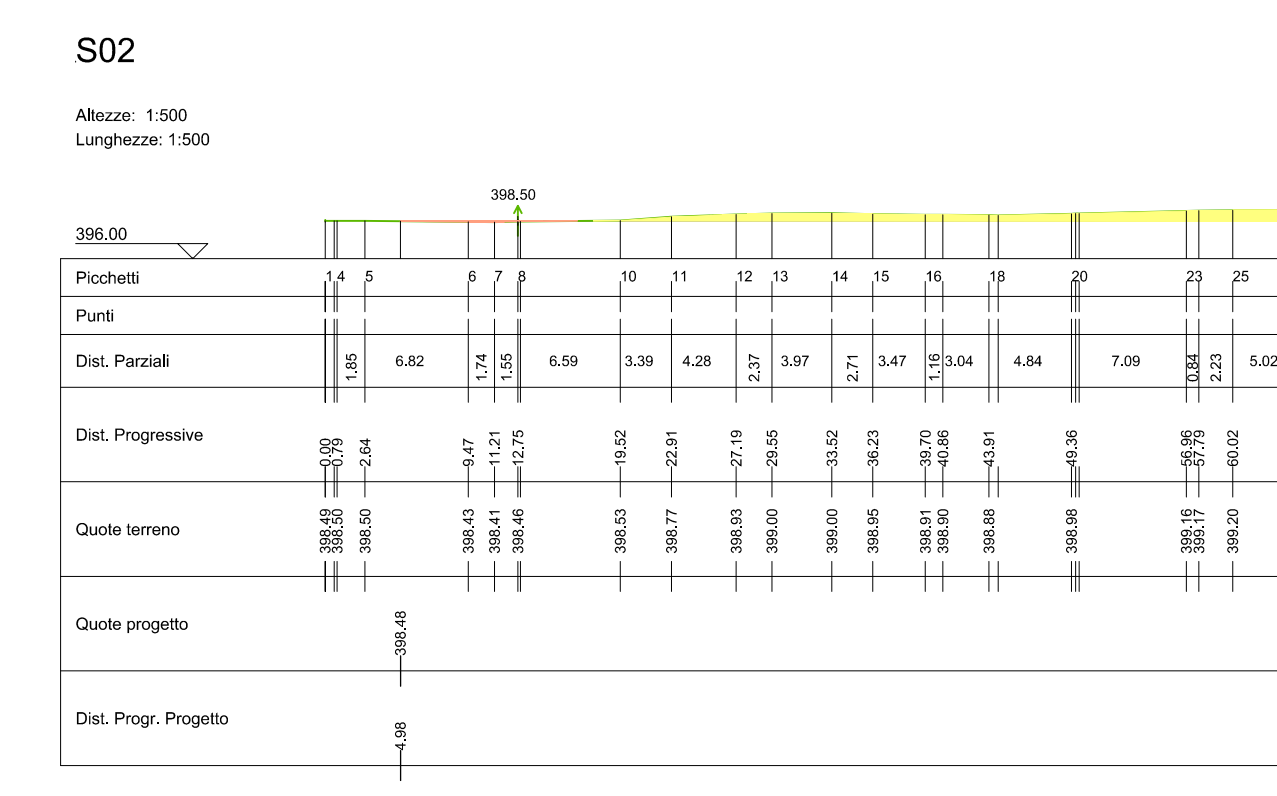
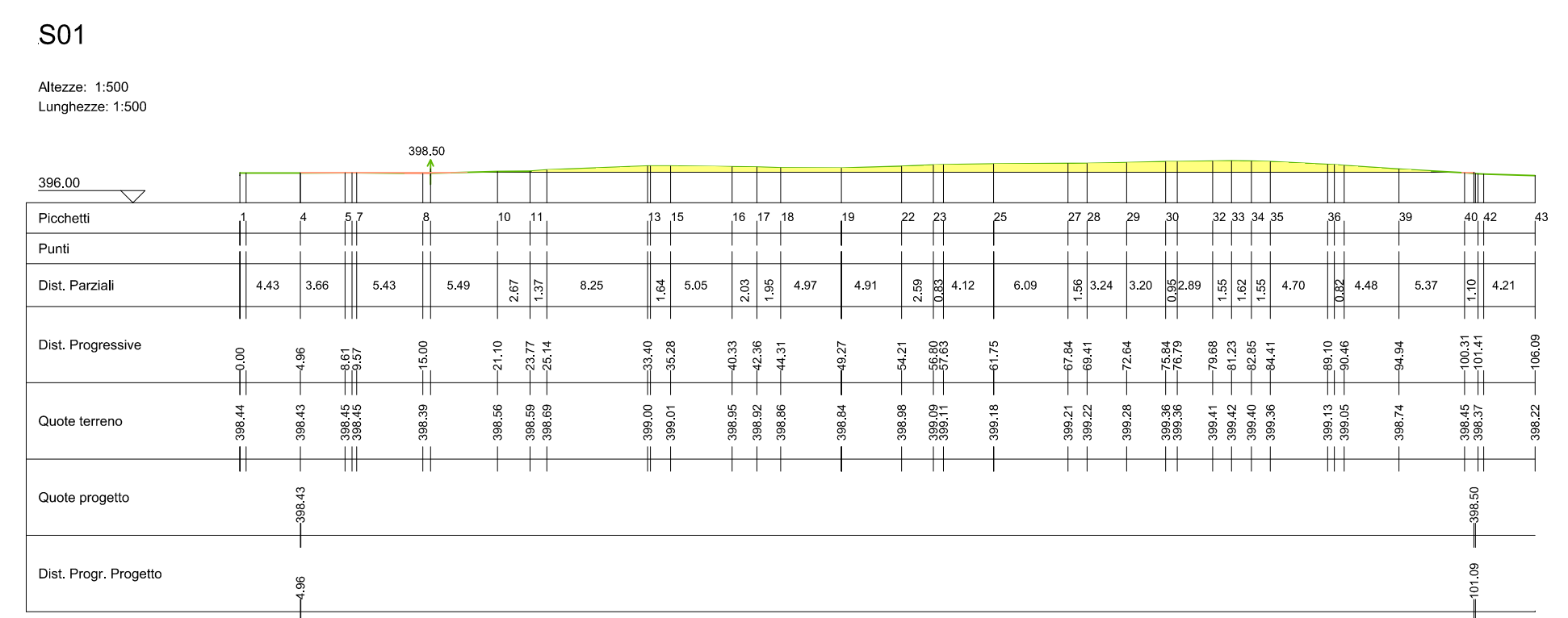


**PROFILO1**  
 Caratteristiche Tracciato di Progetto  
 quota Monte: 396,19  
 quota Valle: 396,50  
 Lung. Proiezione: 421,10  
 Lung. Sviluppo: 421,11  
 Cadute: 1,26  
 Pendenza Minima: 0,00 %  
 Pendenza Massima: -2,00 %  
 Pendenza Media: 1,00 %



**PROFILO2**  
 Caratteristiche Tracciato di Progetto  
 quota Monte: 398,50  
 quota Valle: 398,50  
 Lung. Proiezione: 120,61  
 Lung. Sviluppo: 120,61  
 Cadute: 0,00  
 Pendenza Minima: 0,00 %  
 Pendenza Massima: 0,00 %  
 Pendenza Media: 0,00 %



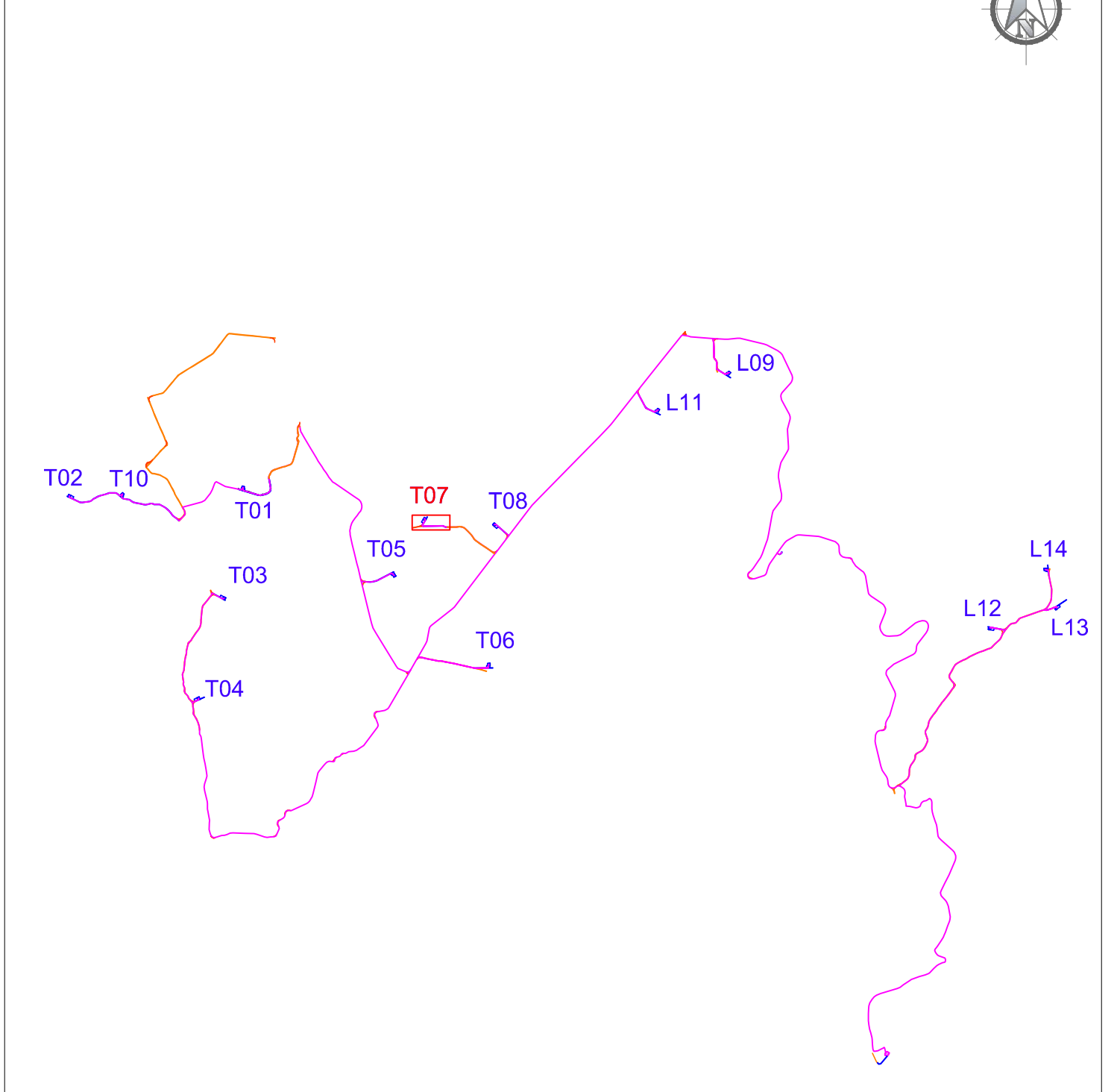
Localizzazione Geografica Impianto



Legenda

- ▭ Fondazione e Piazzola definitiva wig
- ▭ Area di Scavo
- ▭ Area di Riparto
- ▭ Viabilità esistente da adeguare

Quadro d'unione



REGIONE SARDEGNA  
 Provincia del Nord-Est Sardegna

COMUNI DI LURAS E TEMPIO PAUSANIA



REV.	DESCRIZIONE	DATA	REDAITTO	CONTROL.	APPROV.
1	EMMISSIONE PER DND ESTERNI	25/02/22	ARTEX	FURNO	MASTASI A.
0	EMMISSIONE PER COMMENTI	31/01/22	ARTEX	FURNO	MASTASI A.


Comitente: **Volta Green Energy**

Progetto: **PARCO EOLICO PETRA BIANCA**

SEZIONI STRADALI E PROFILI CON INDIVIDUAZIONE  
 AREE DI SCAVO E RIPORTO; AEROGENERATORE T07

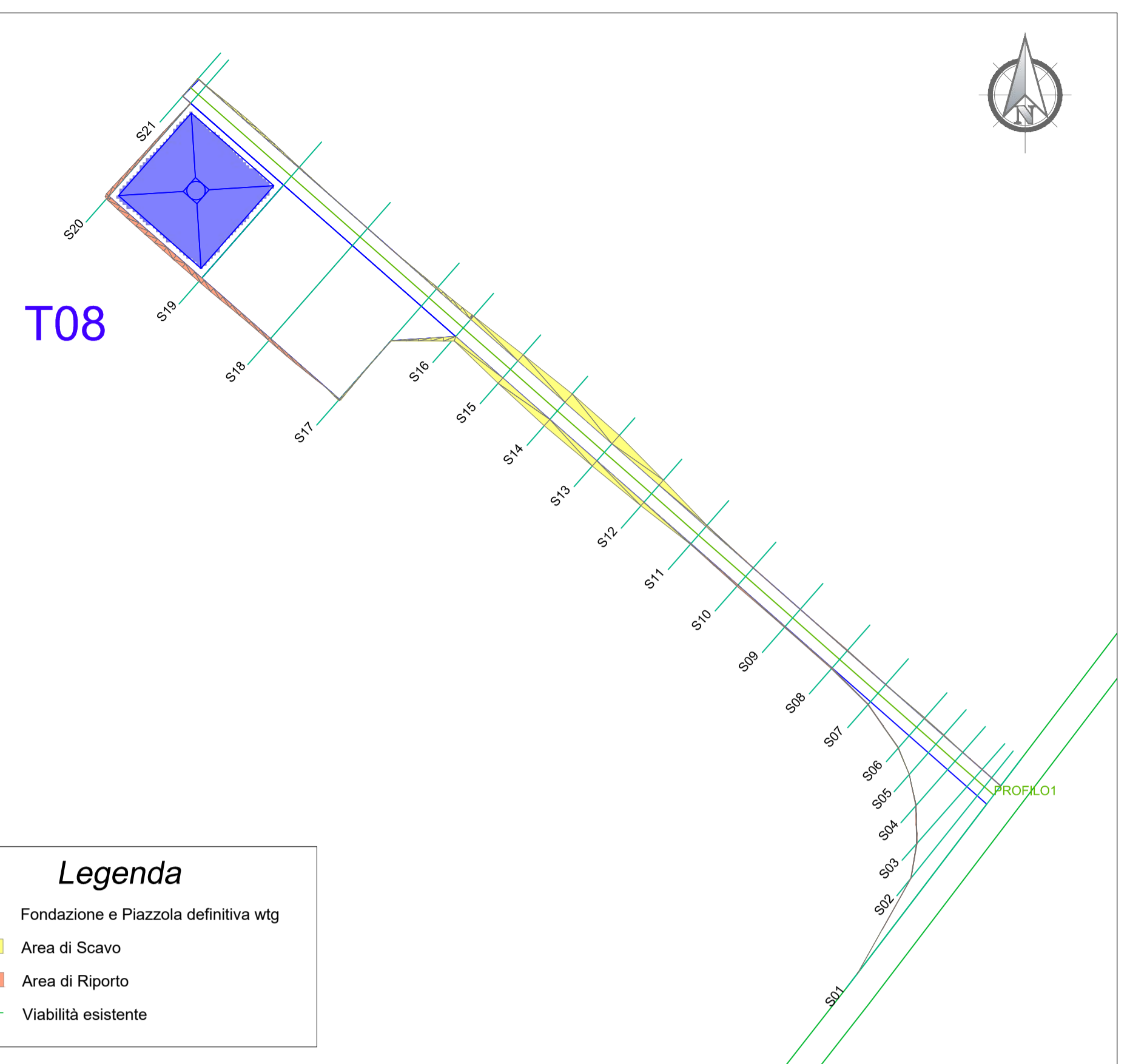
Scala: 1:1.000 Nome Dis. FILE C20042505-P0-EC-10.2-01 1/7 F. file AD+ DEFINITIVO

Il presente documento è di proprietà della ARTEX GROUP s.p.a. e non è autorizzato a essere riprodotto o utilizzato senza permesso scritto dalla società.

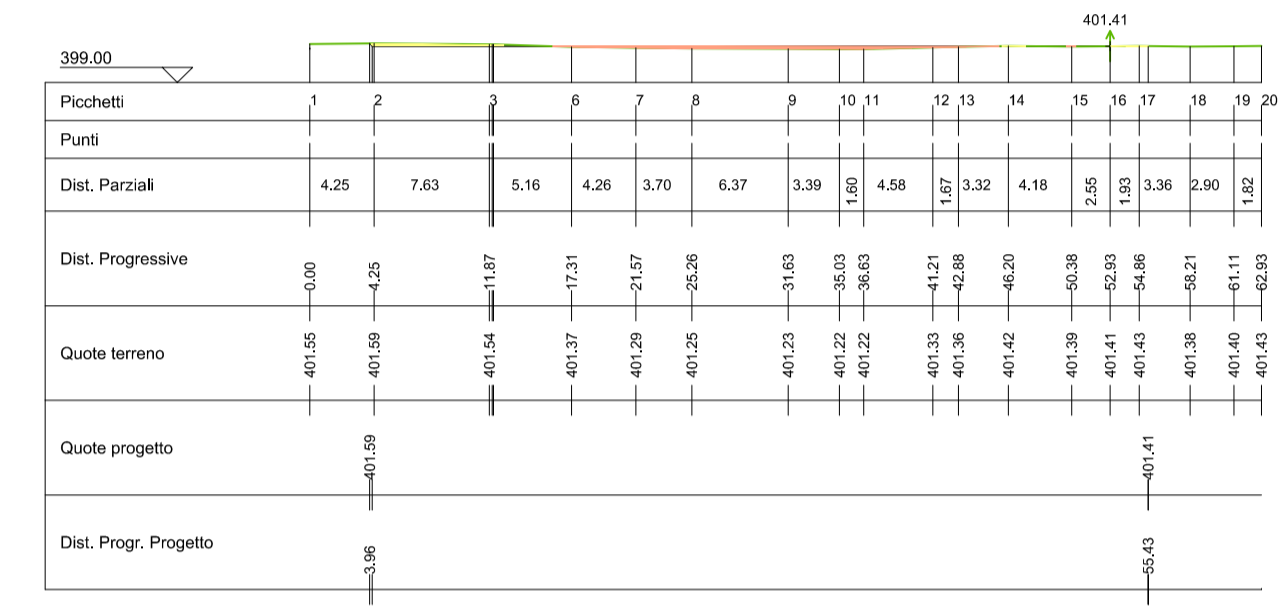


**PROFILO1**  
Caratteristiche Tracciato di Progetto

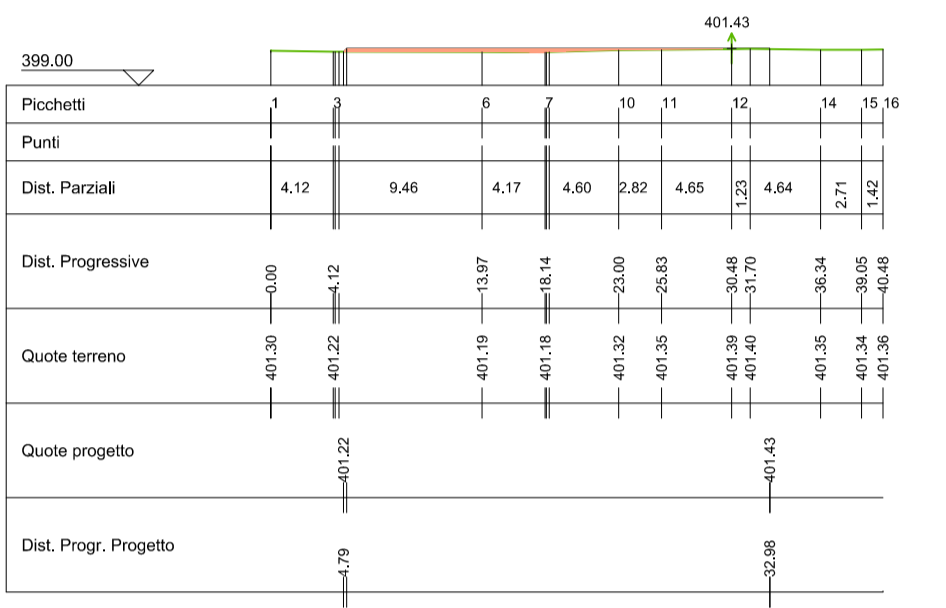
- Quota Monte: 401.96
- Quota Valle: 401.41
- Lungh. Proiezione: 233.42
- Lungh. Sviluppo: 233.42
- Dislivello: 0.55
- Pendenza Minima: 0.00 %
- Pendenza Massima: 0.68 %
- Pendenza Media: 0.30 %



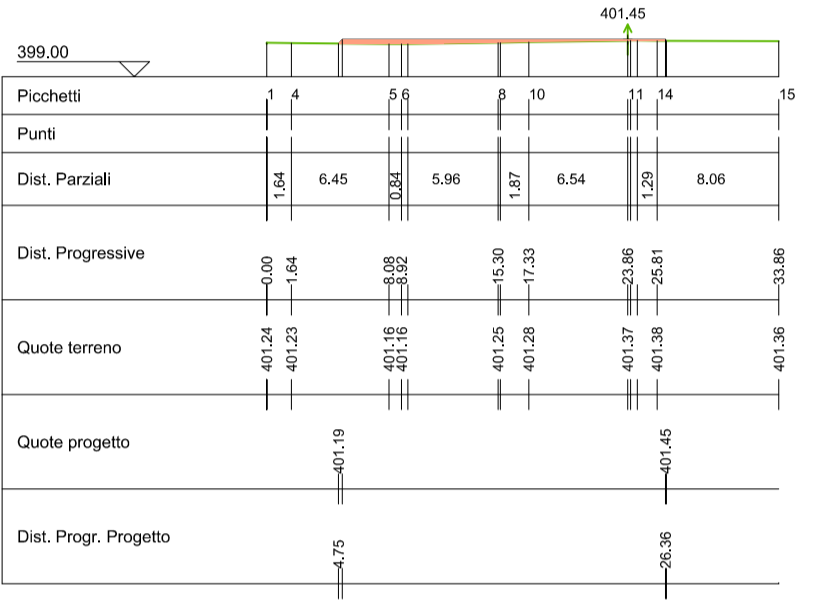
**S01**  
Altezza: 1.500  
Lunghezza: 1.500



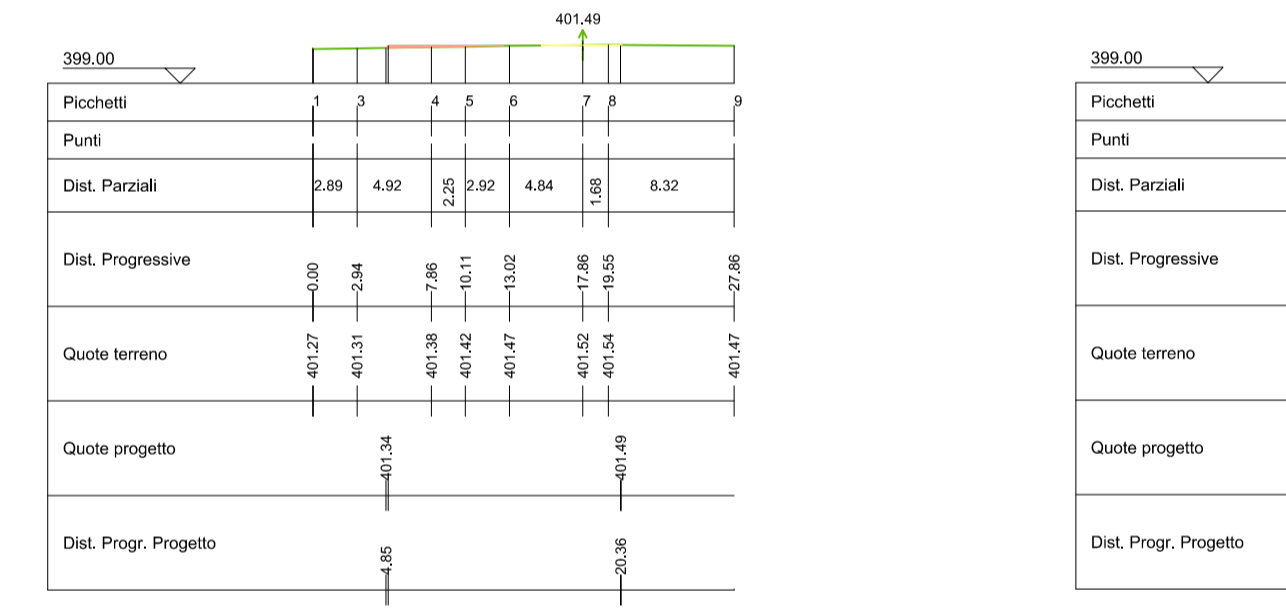
**S02**  
Altezza: 1.500  
Lunghezza: 1.500



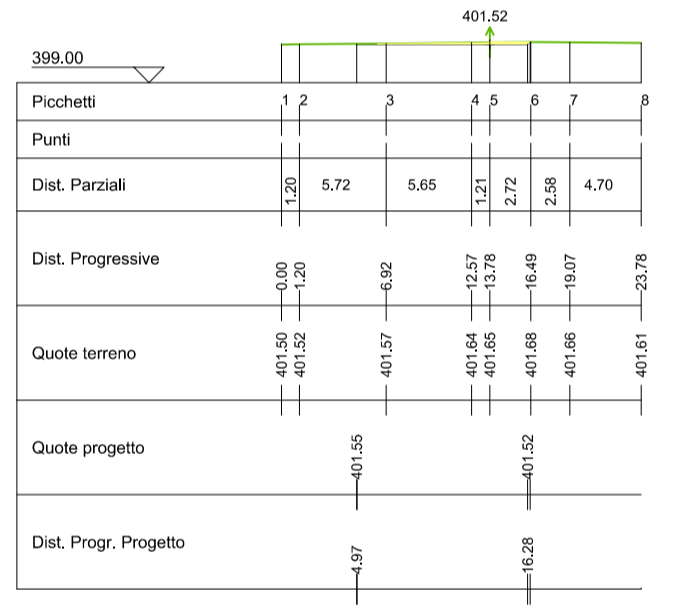
**S03**  
Altezza: 1.500  
Lunghezza: 1.500



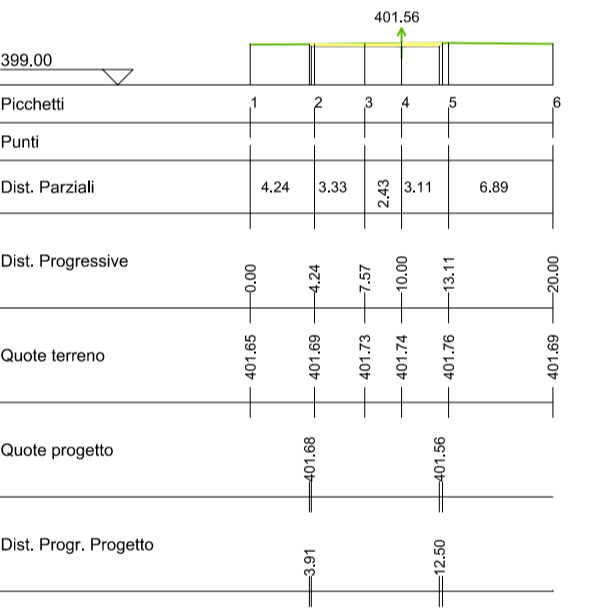
**S04**  
Altezza: 1.500  
Lunghezza: 1.500



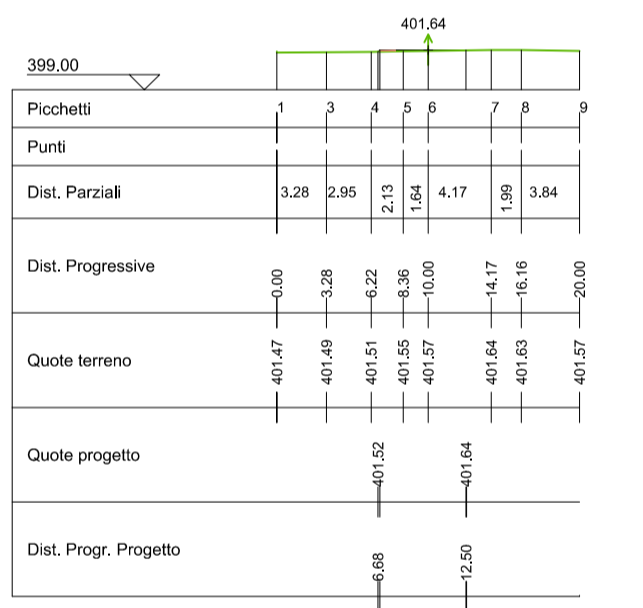
**S05**  
Altezza: 1.500  
Lunghezza: 1.500



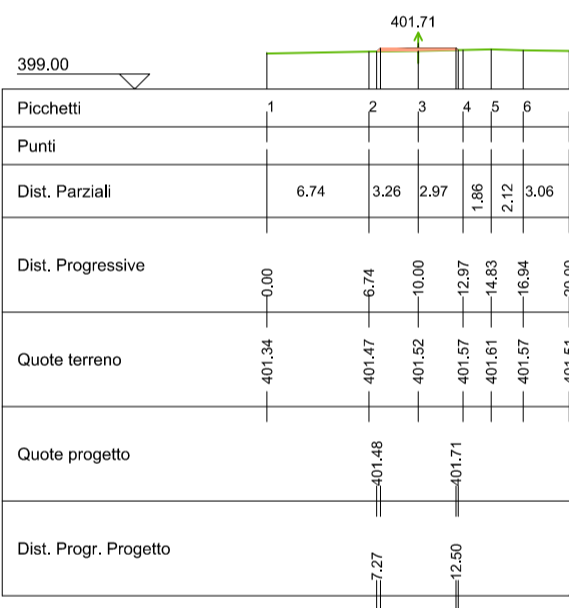
**S06**  
Altezza: 1.500  
Lunghezza: 1.500



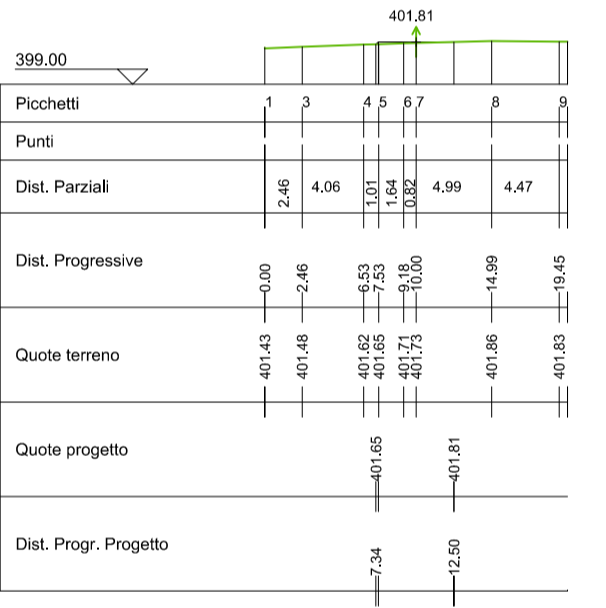
**S07**  
Altezza: 1.500  
Lunghezza: 1.500



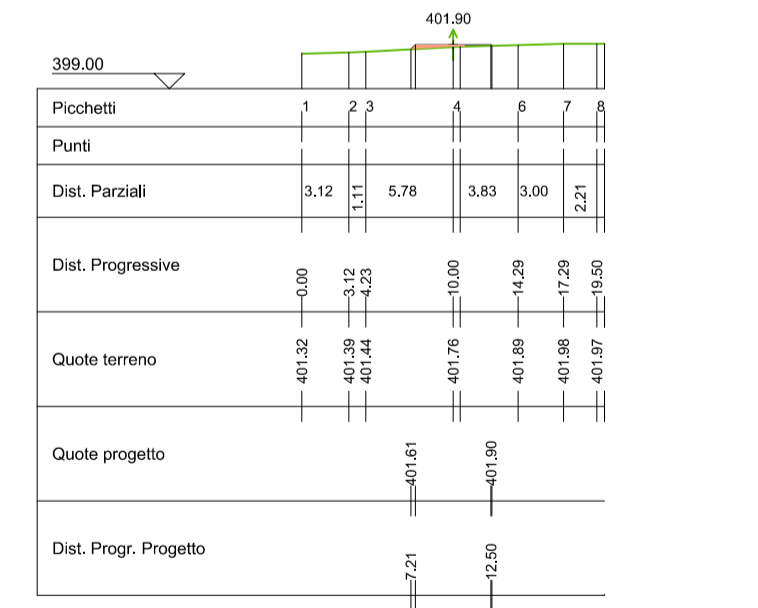
**S08**  
Altezza: 1.500  
Lunghezza: 1.500



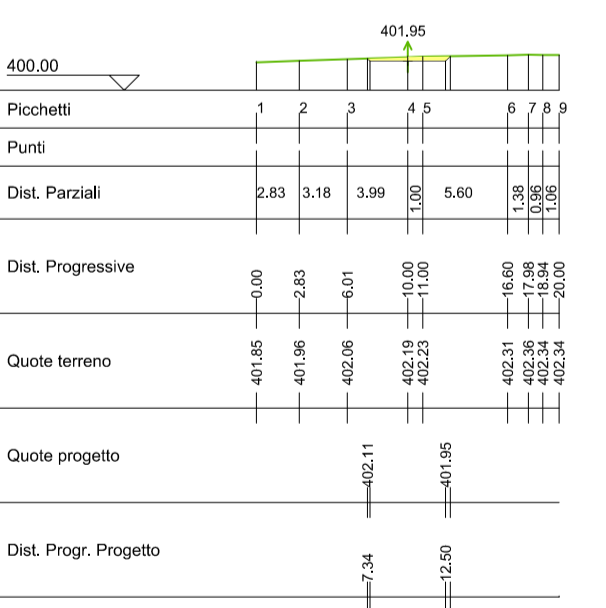
**S09**  
Altezza: 1.500  
Lunghezza: 1.500



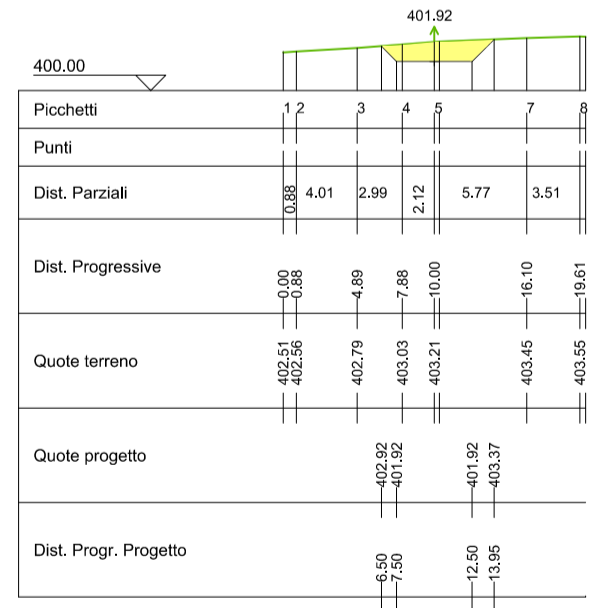
**S10**  
Altezza: 1.500  
Lunghezza: 1.500



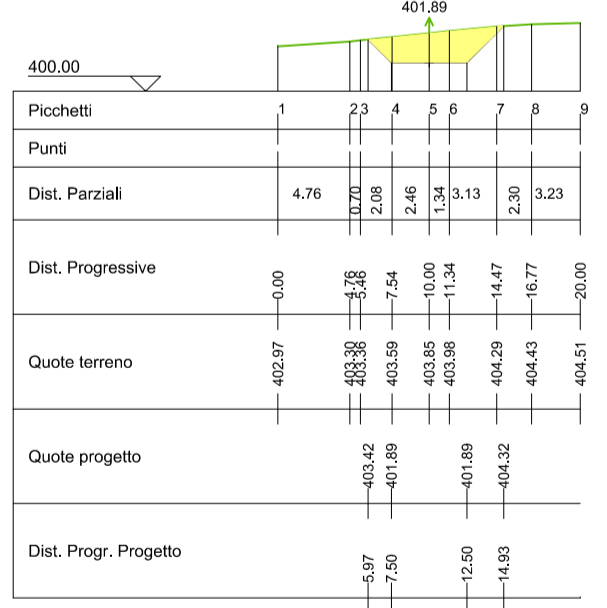
**S11**  
Altezza: 1.500  
Lunghezza: 1.500



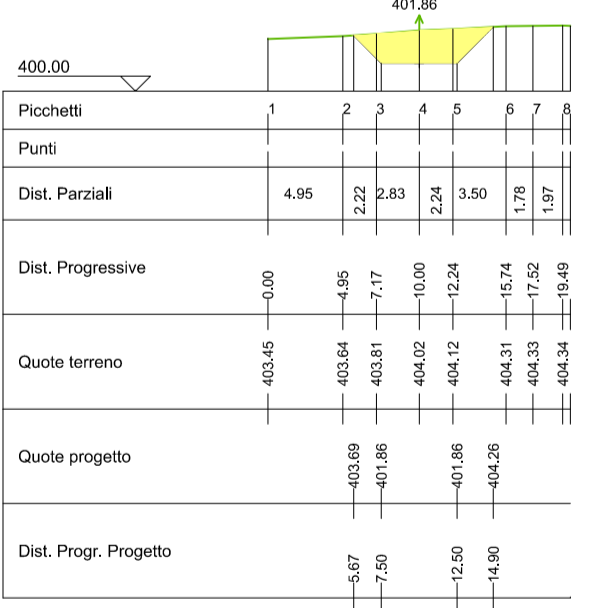
**S12**  
Altezza: 1.500  
Lunghezza: 1.500



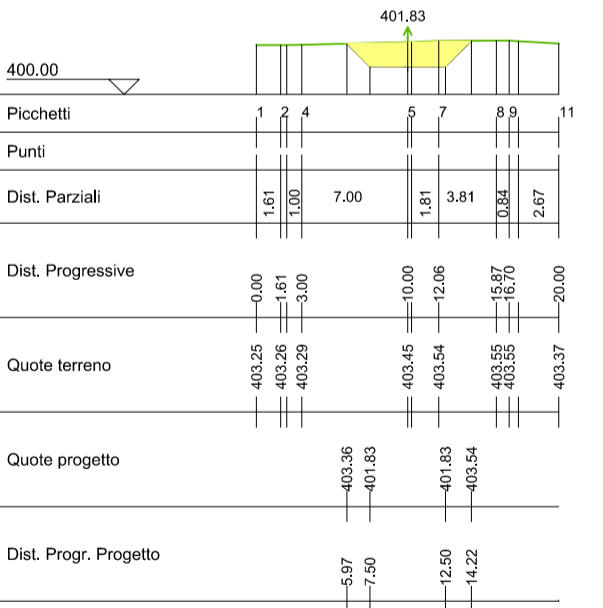
**S13**  
Altezza: 1.500  
Lunghezza: 1.500



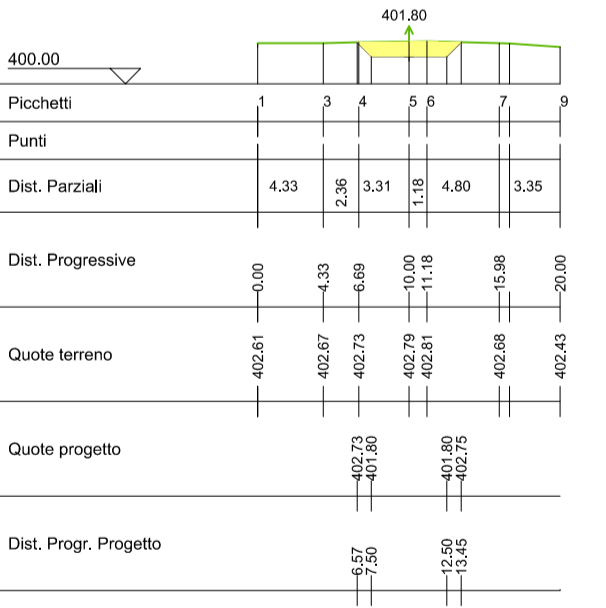
**S14**  
Altezza: 1.500  
Lunghezza: 1.500



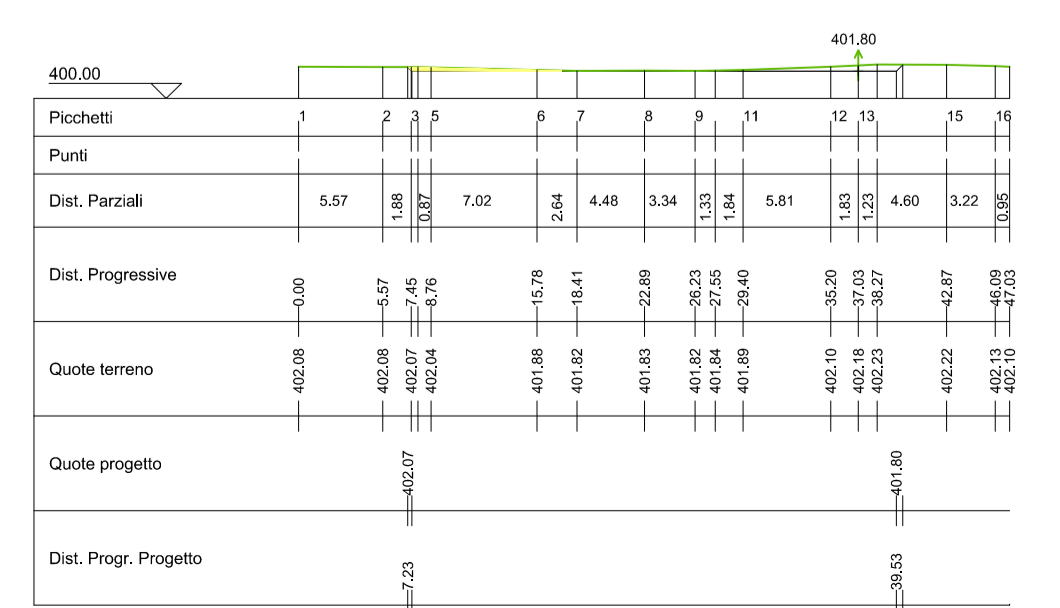
**S15**  
Altezza: 1.500  
Lunghezza: 1.500



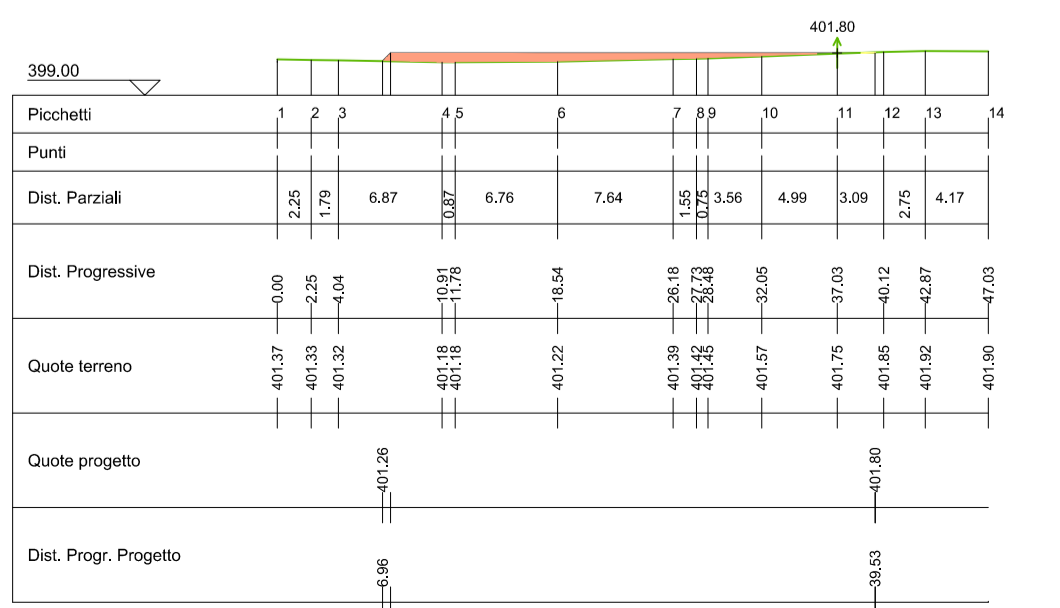
**S16**  
Altezza: 1.500  
Lunghezza: 1.500



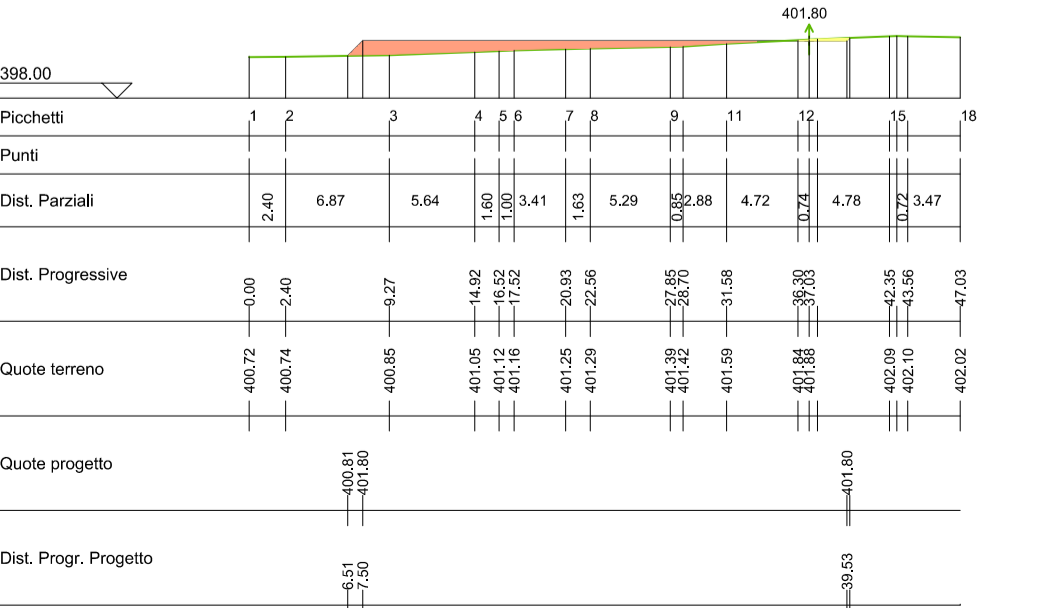
**S17**  
Altezza: 1.500  
Lunghezza: 1.500



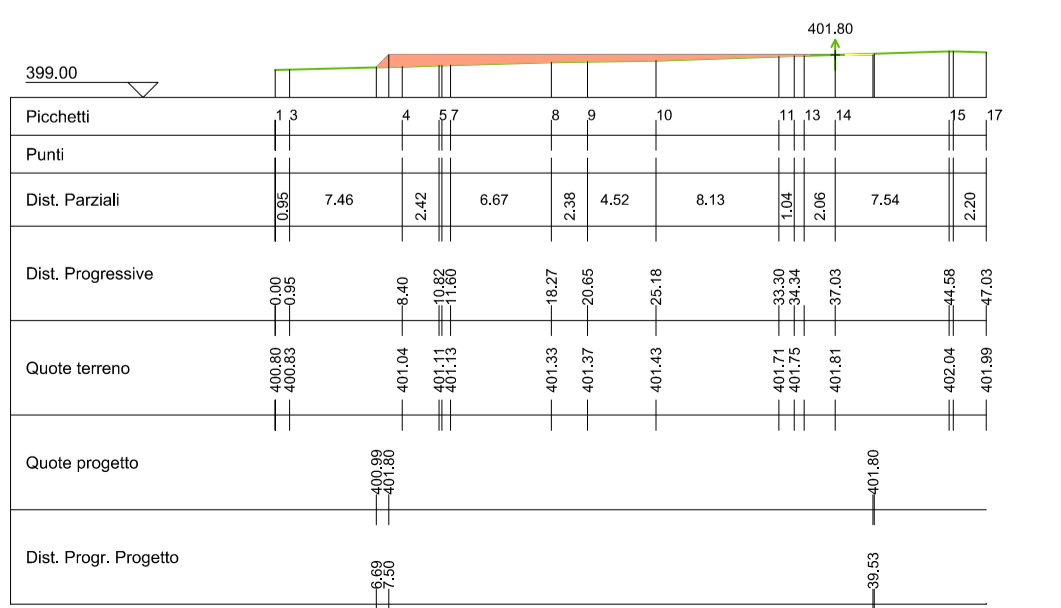
**S18**  
Altezza: 1.500  
Lunghezza: 1.500



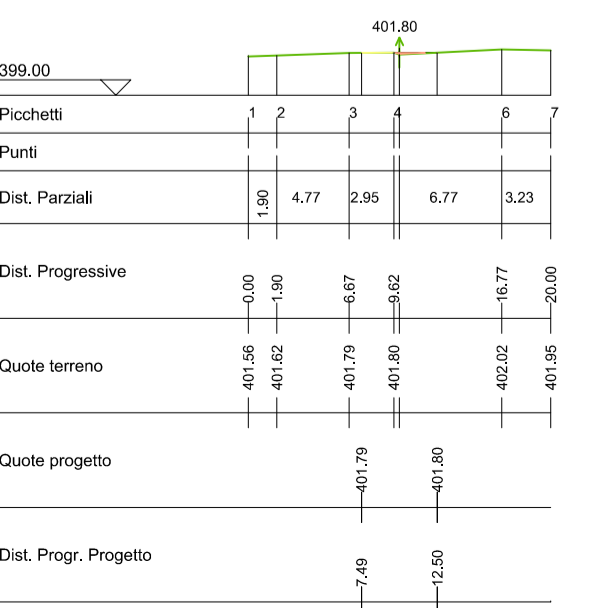
**S19**  
Altezza: 1.500  
Lunghezza: 1.500



**S20**  
Altezza: 1.500  
Lunghezza: 1.500



**S21**  
Altezza: 1.500  
Lunghezza: 1.500

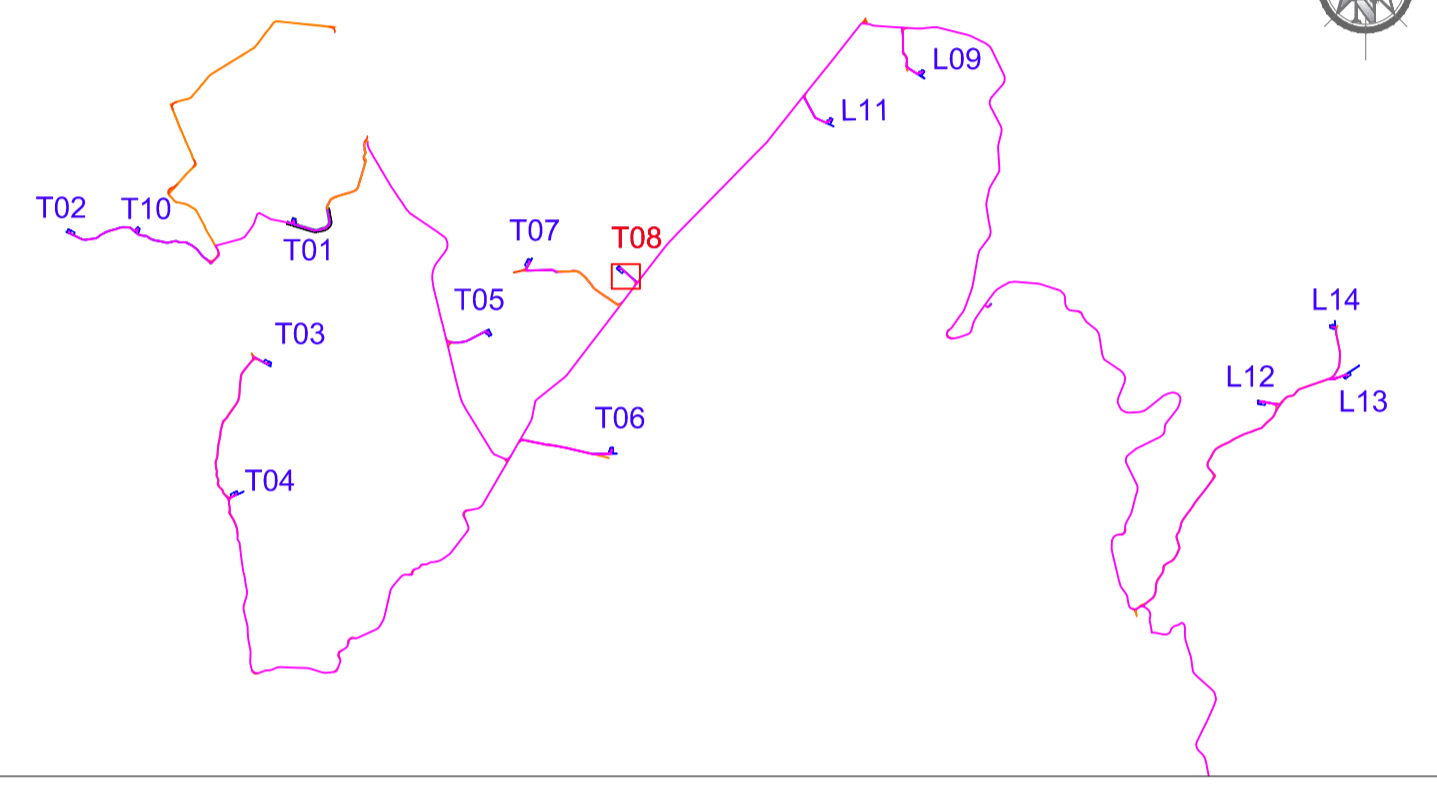


**SEZIONI PIAZZOLA DEFINITIVA T08: S17 - S18 - S19 - S20**

**Localizzazione Geografica Impianto**



**Quadro d'unione**



**REGIONE SARDEGNA**  
Provincia del Nord-Est Sardegna

**COMUNI DI LURAS E TEMPIO PAUSANIA**



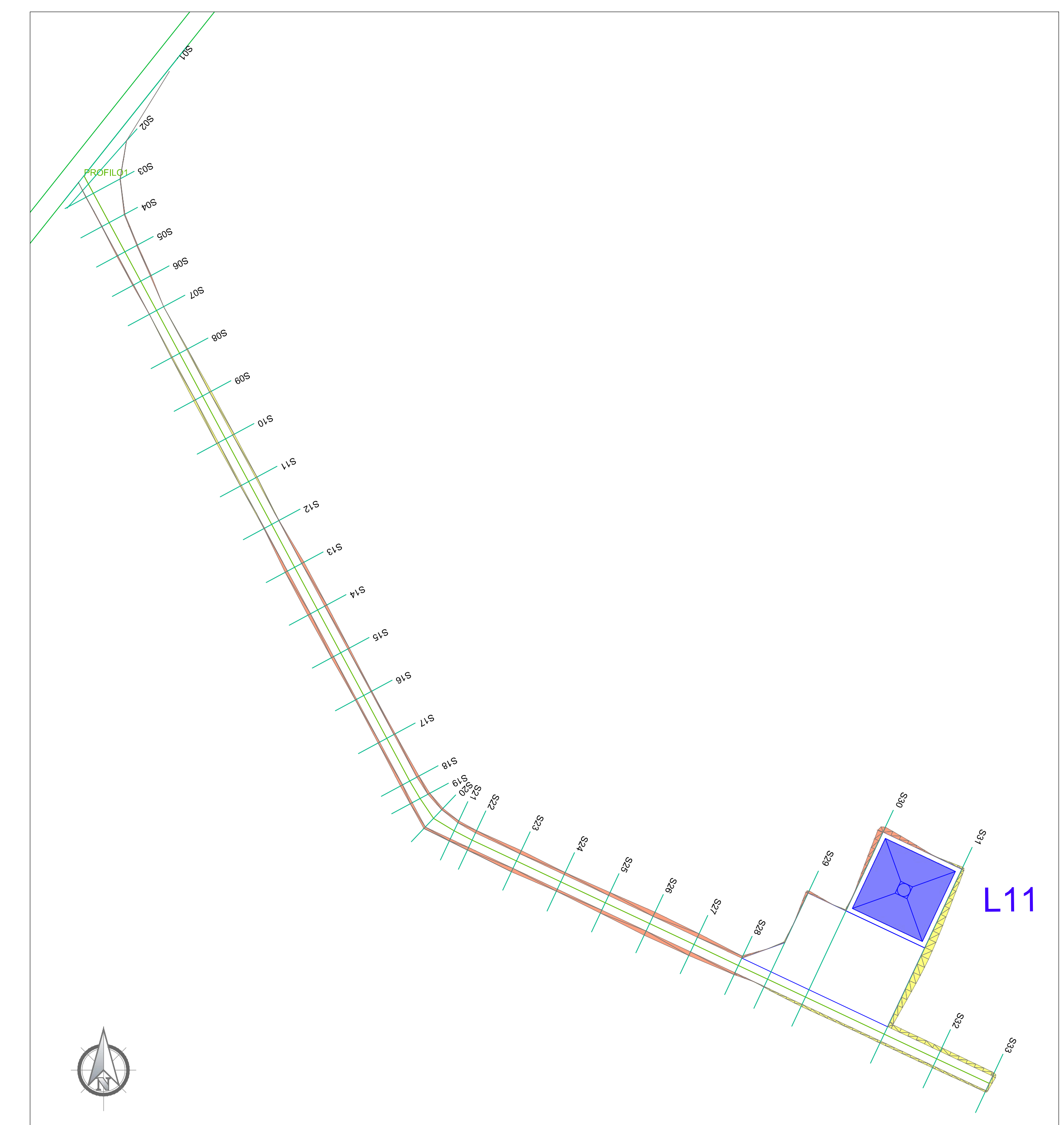

1	EMMISSIONE PER ENTI ESTERNI	25/02/22	ANTEX	FURNO C.	NASTASI A.
0	EMMISSIONE PER COMMENTI	31/01/22	ANTEX	FURNO C.	NASTASI A.
REV:	DESCRIZIONE	DATA	REDATTO	CONTROL.	APPROV.

Committente: **VGEO 04** Volta Green Energy  
Piazza Manifattura, 1 - 38068 Rovereto (TN)  
Tel. +39 0464 625100 - Fax +39 0464 625101 - PEC vge04@legaimp.it  
Società di Progettazione: **INGENNERIA & INNOVAZIONE**

Progetto: **PARCO EOLICO PETRA BIANCA**  
Progettista/Resp. Tecnico: **Dot. Ing. Cesare Furno**  
Ordine degli Ingegneri della Provincia di Catania n° 6130 sez. A

Scal: **1:1.000** Nome DIS./FILE: **C20042S05-PD-EC-10.2-01** Allegato: **2/7** F.to: **A1+** Livello: **DEFINITIVO**





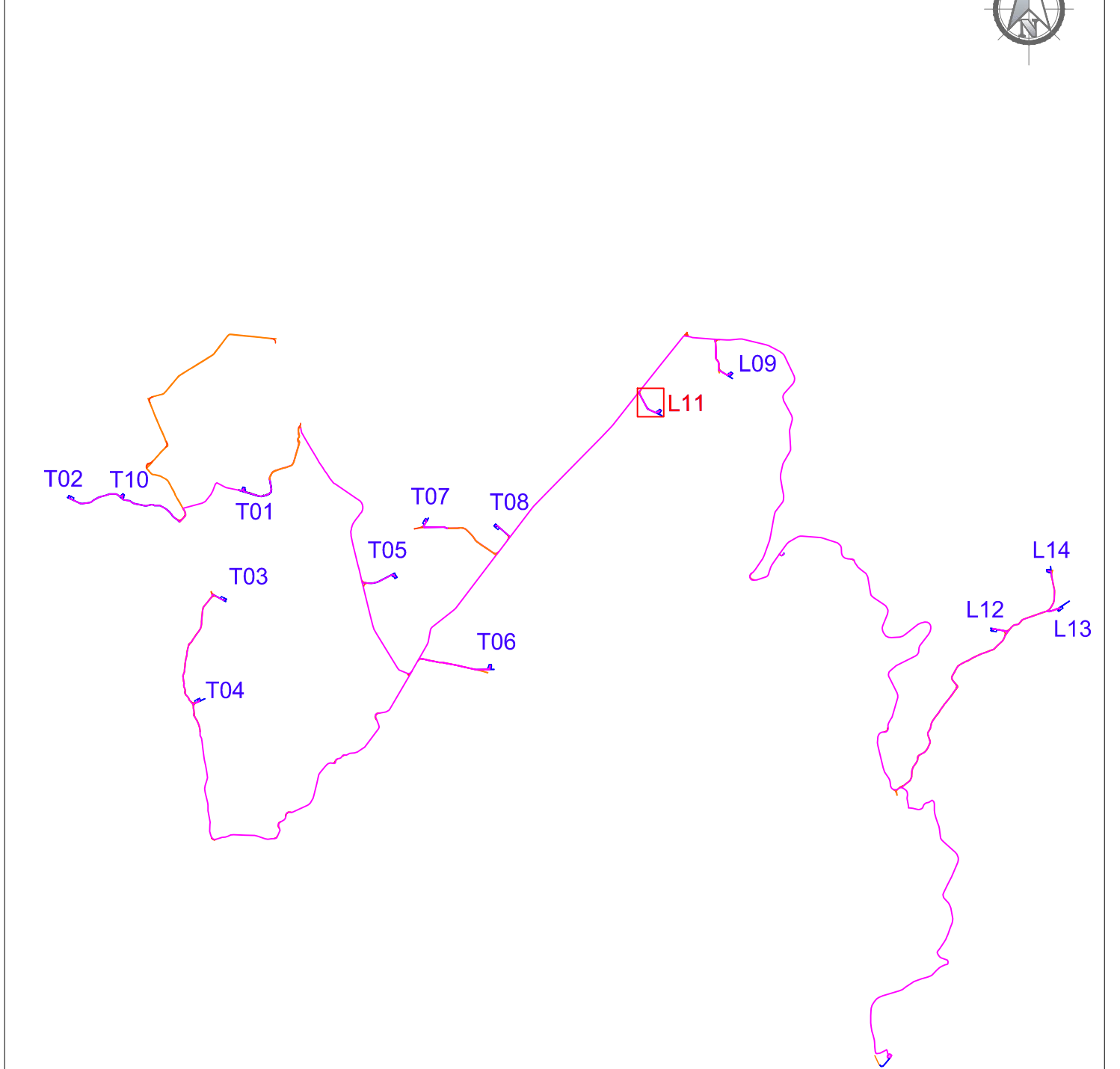
Localizzazione Geografica Impianto



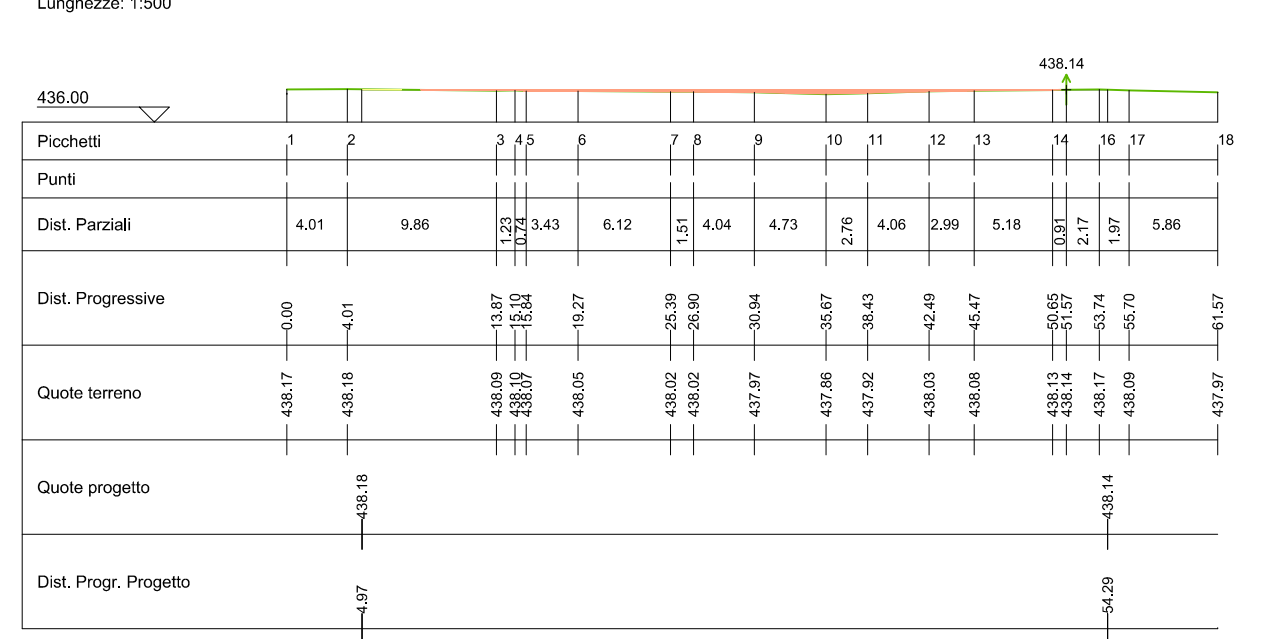
Legenda

- Fondazione e Piazzola definitiva w/g
- Area di Scavo
- Area di Riporto
- Viabilità esistente

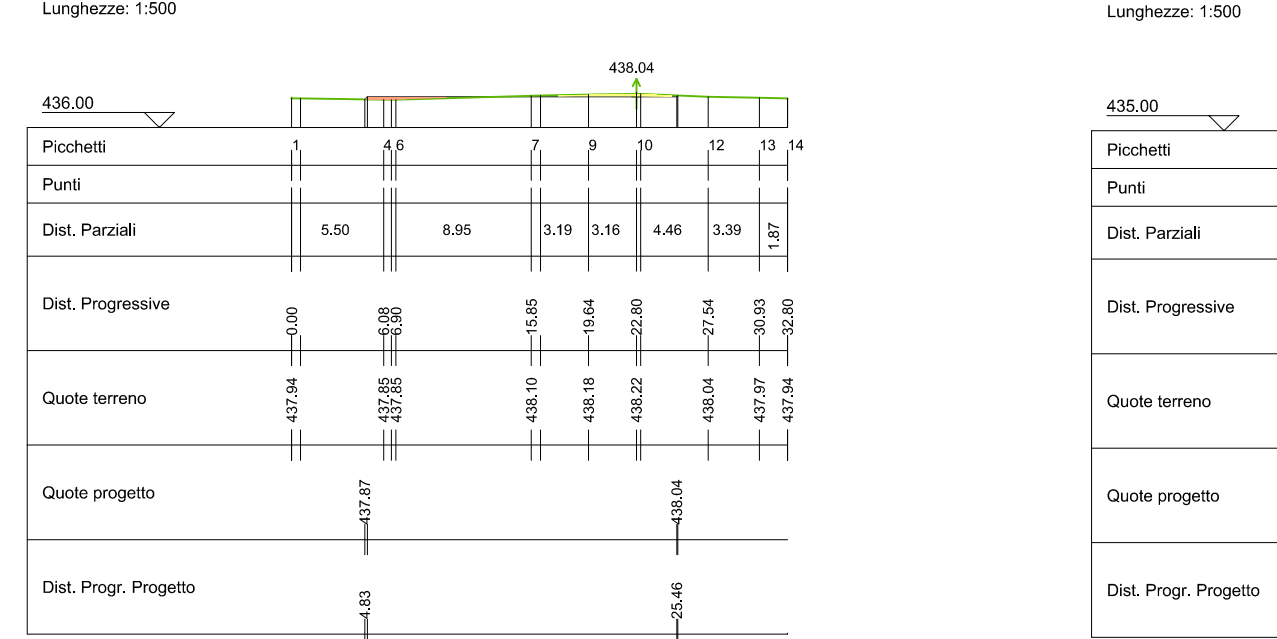
Quadro d'unione



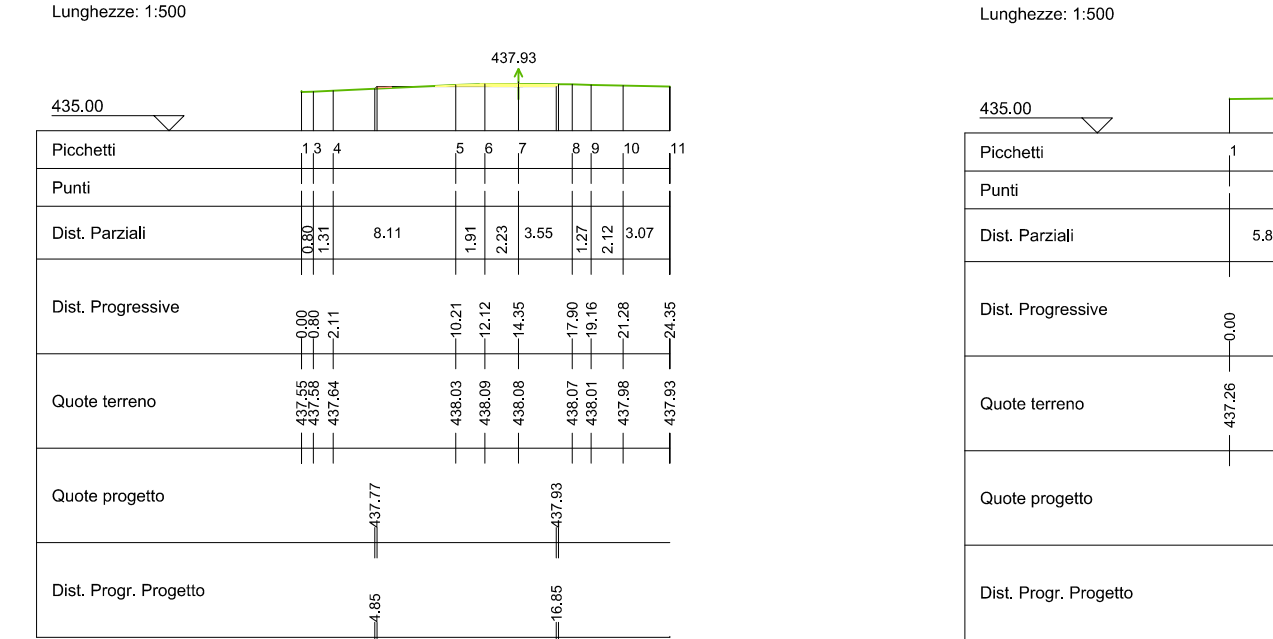
S01



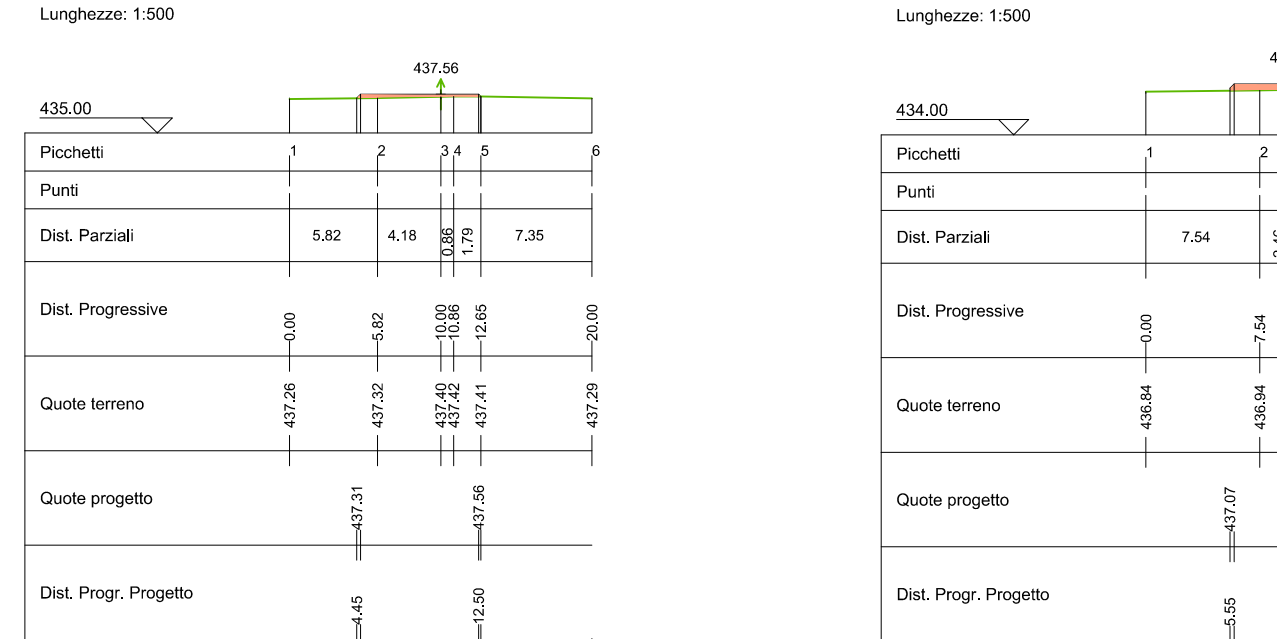
S02



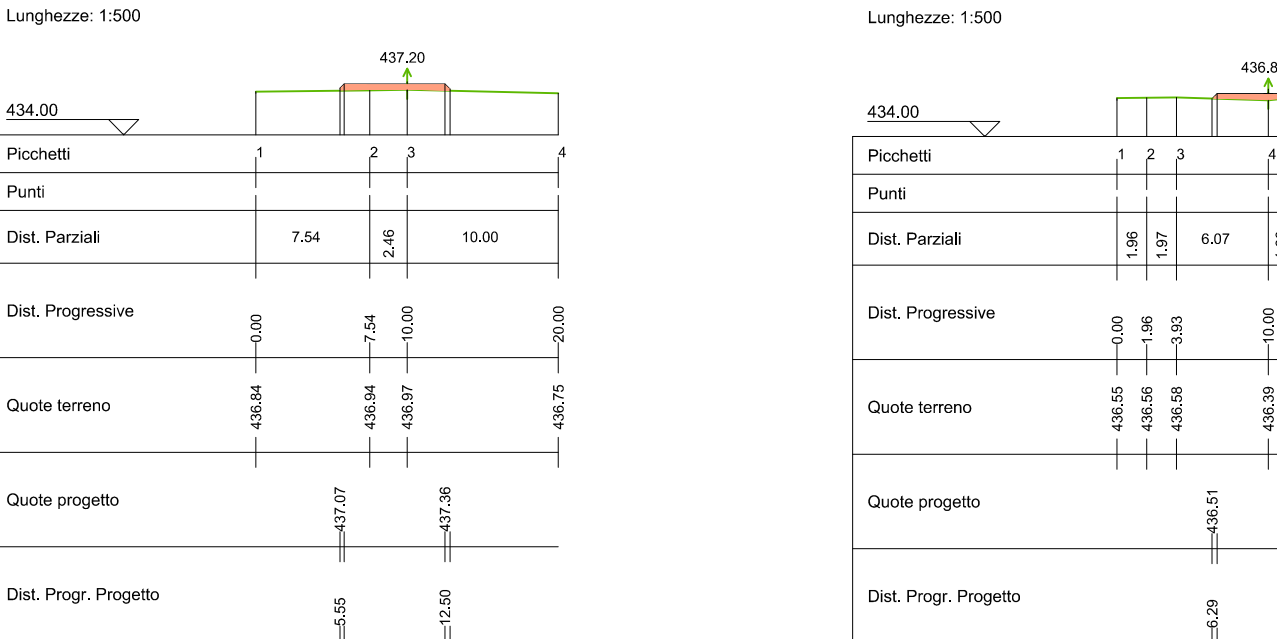
S03



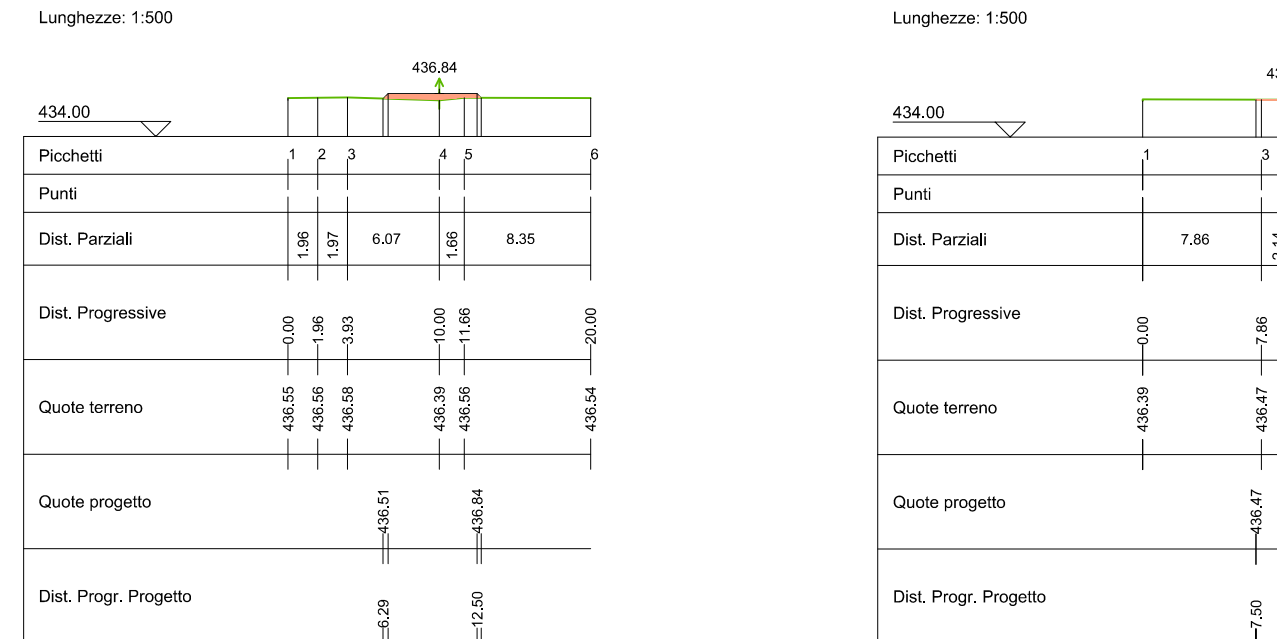
S04



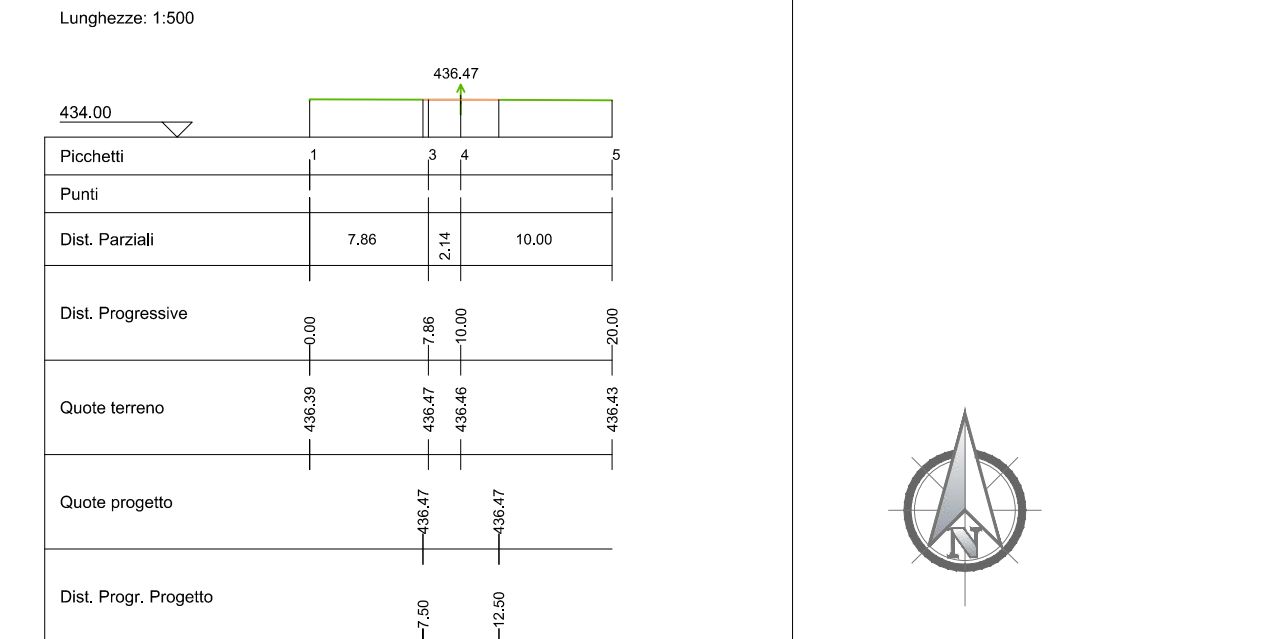
S05



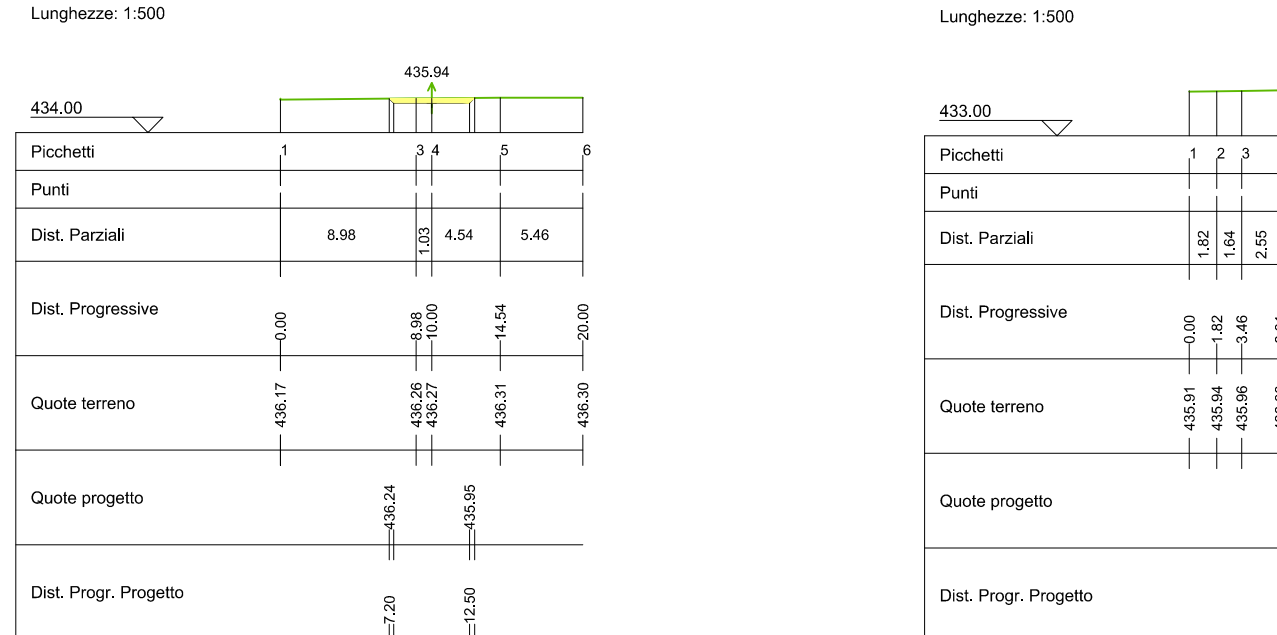
S06



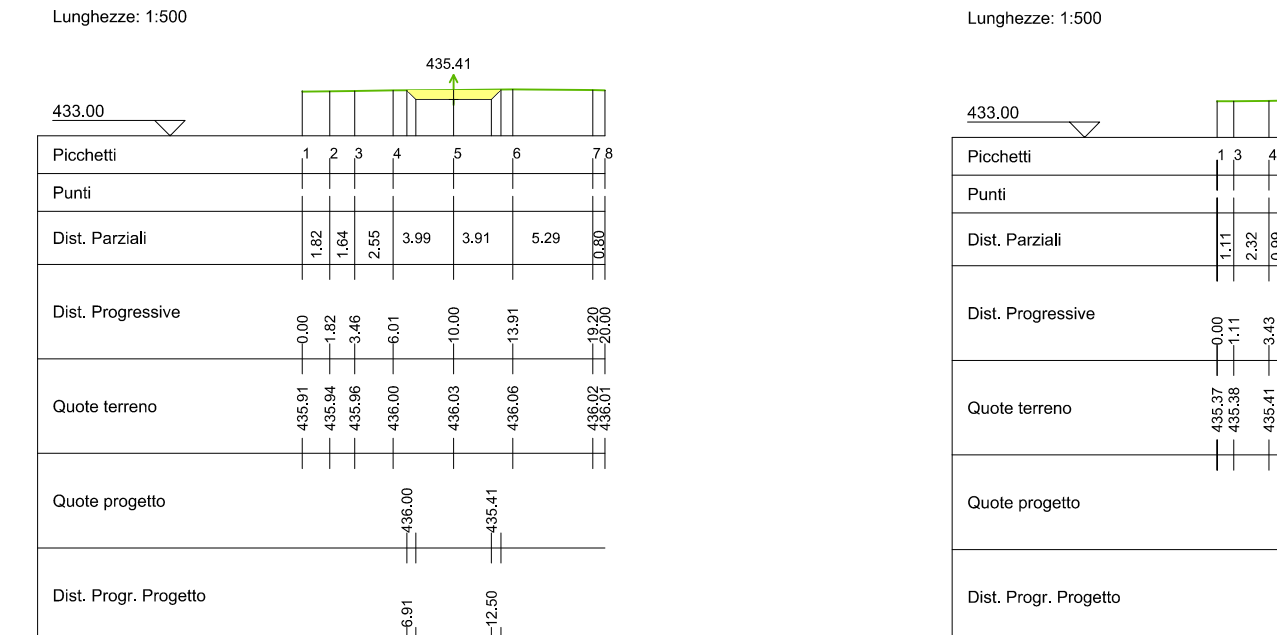
S07



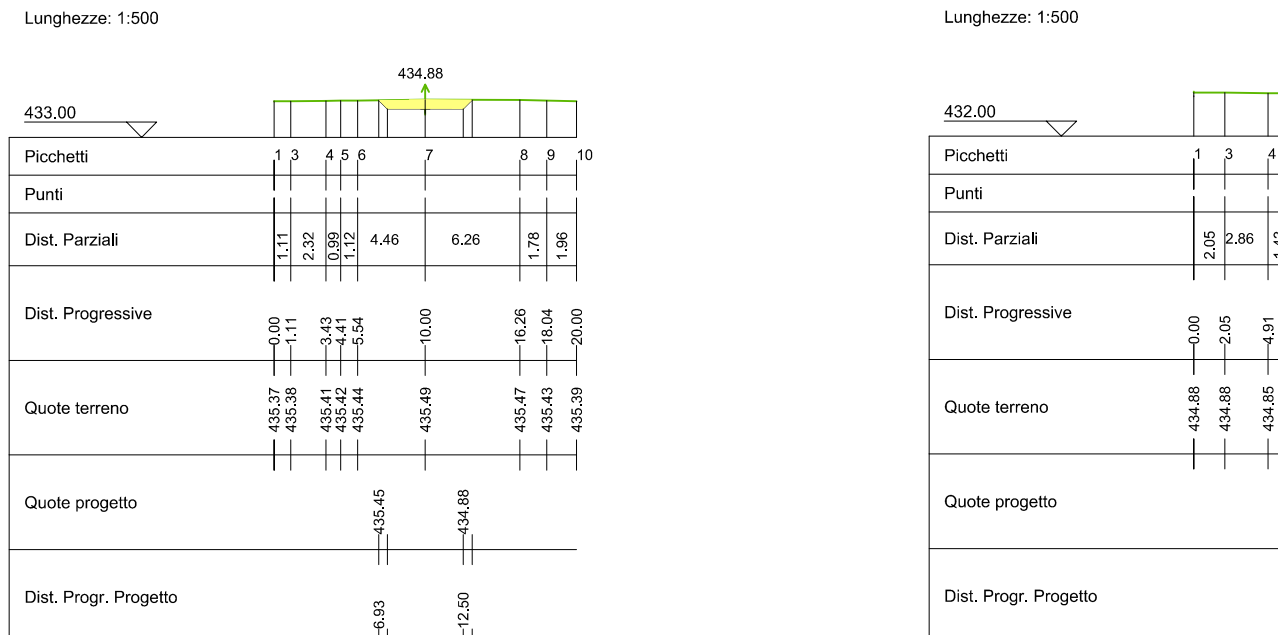
S08



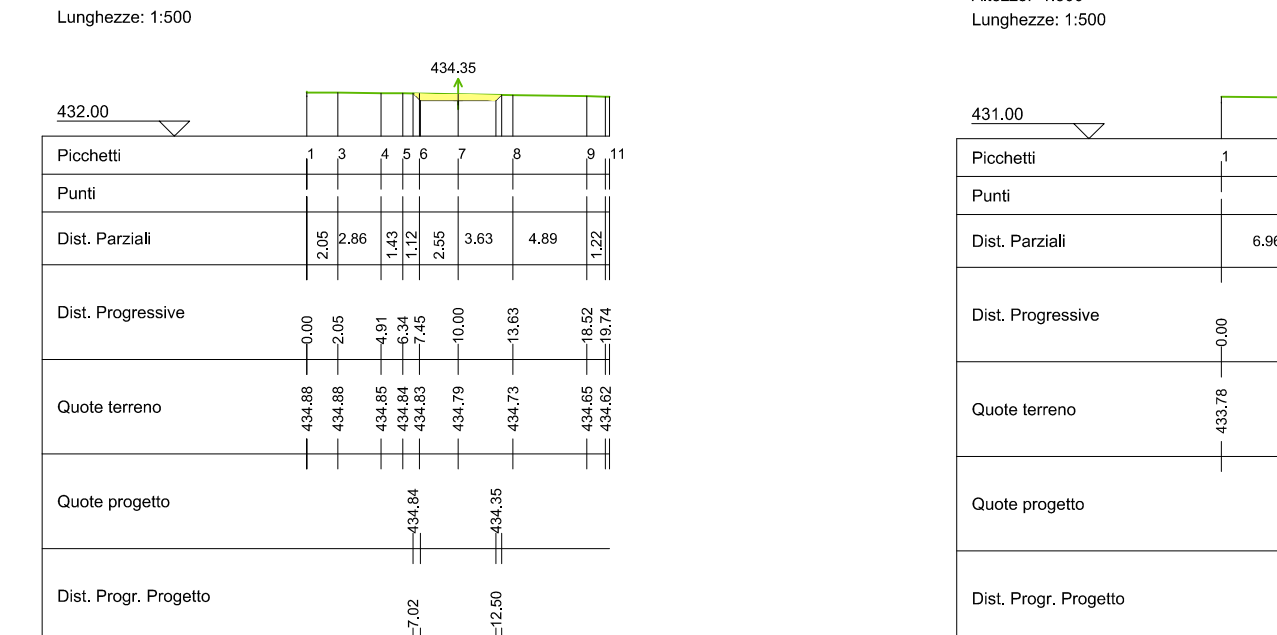
S09



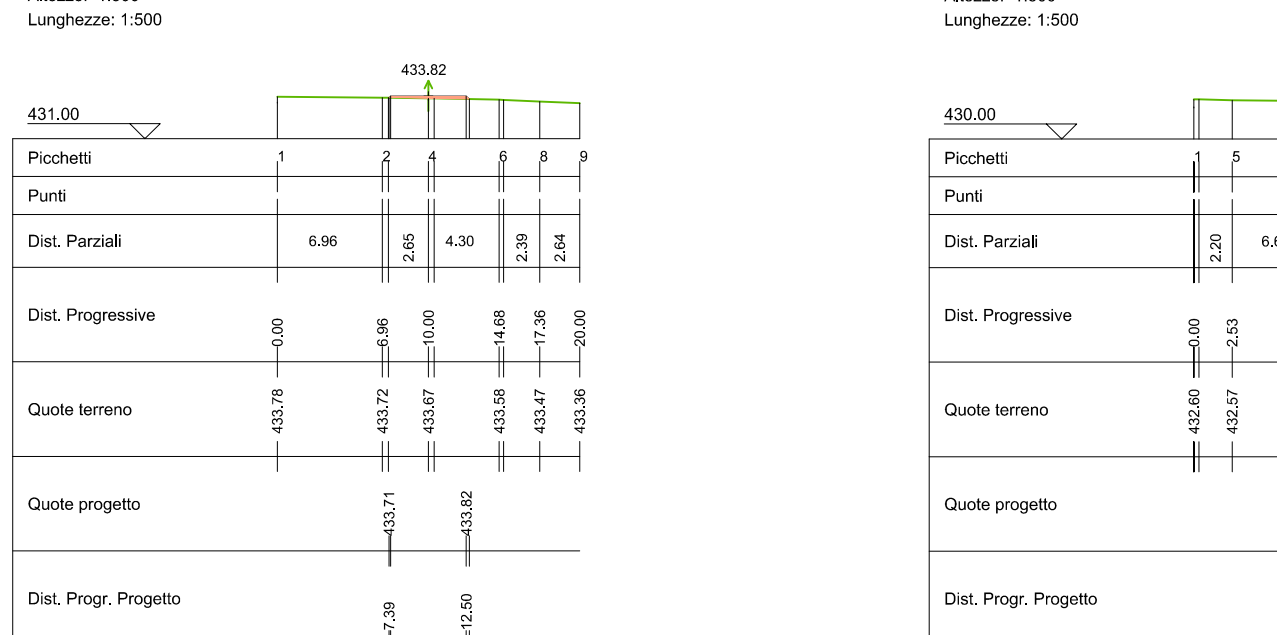
S10



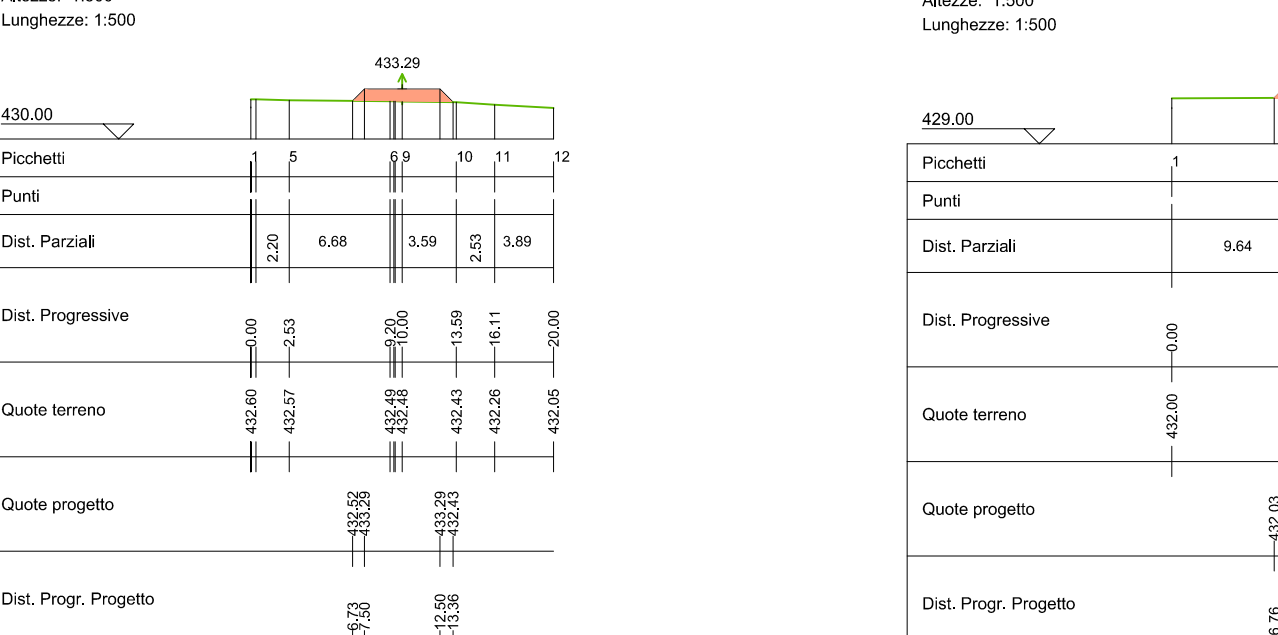
S11



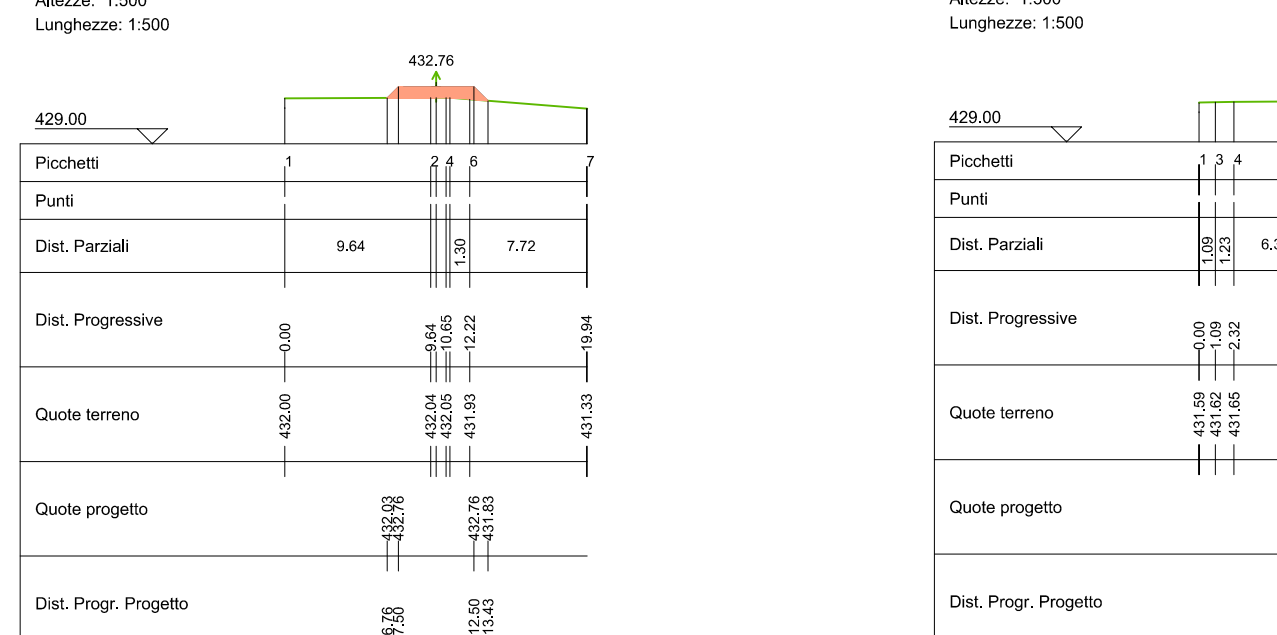
S12



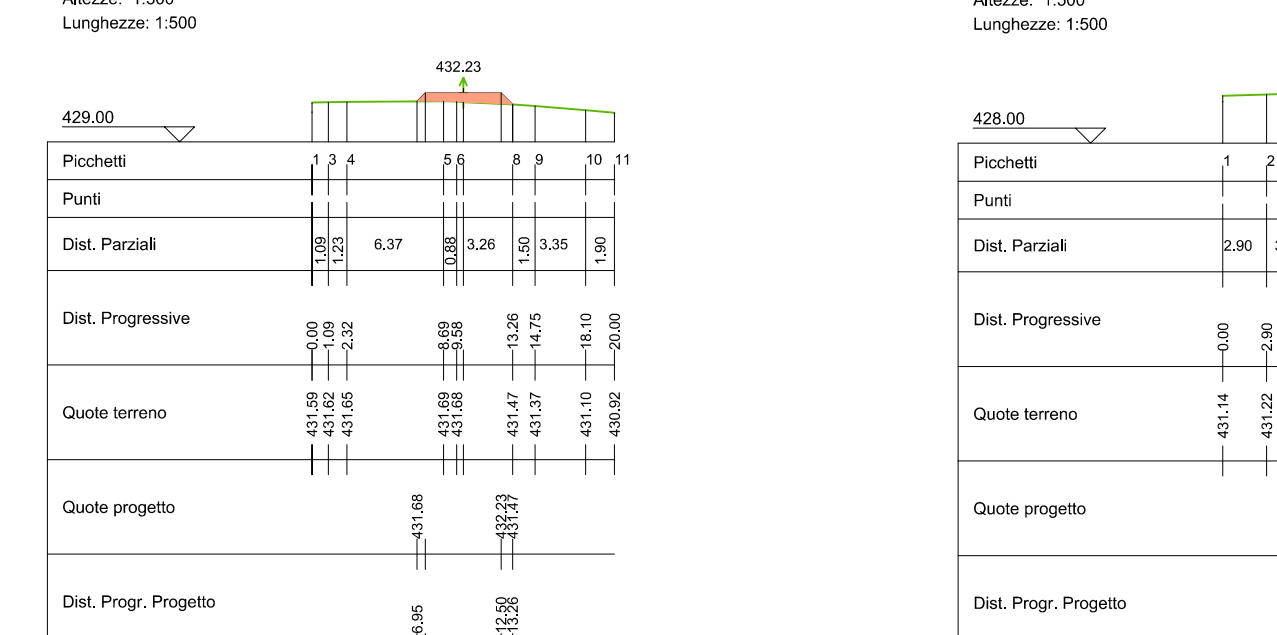
S13



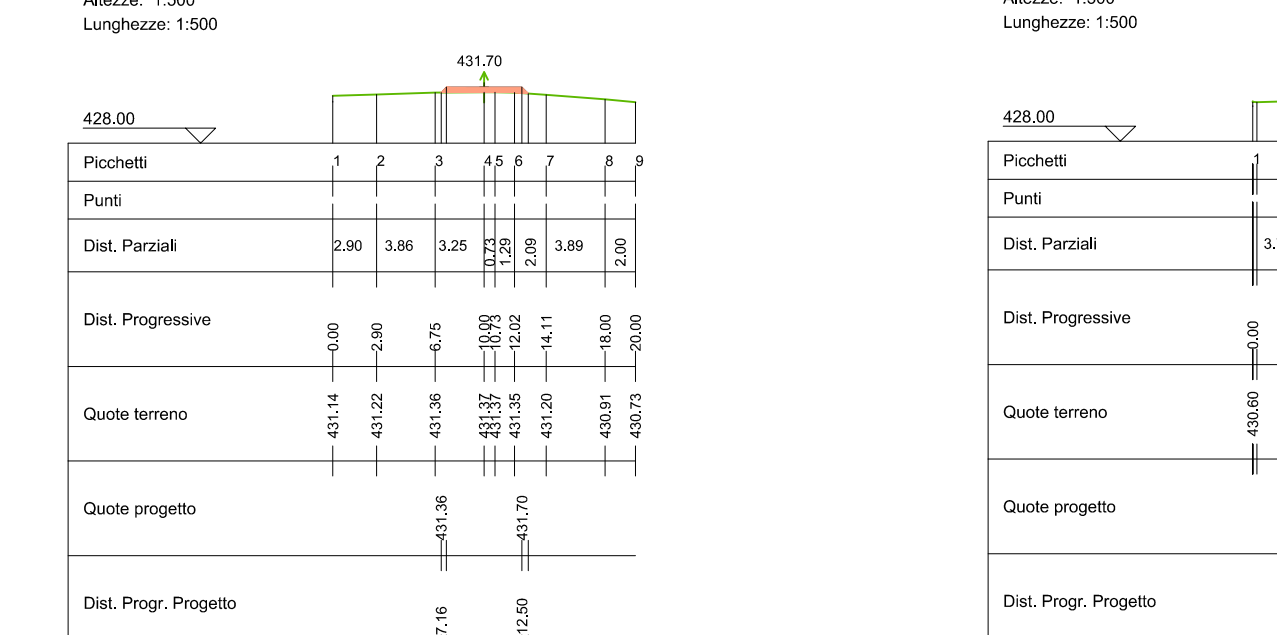
S14



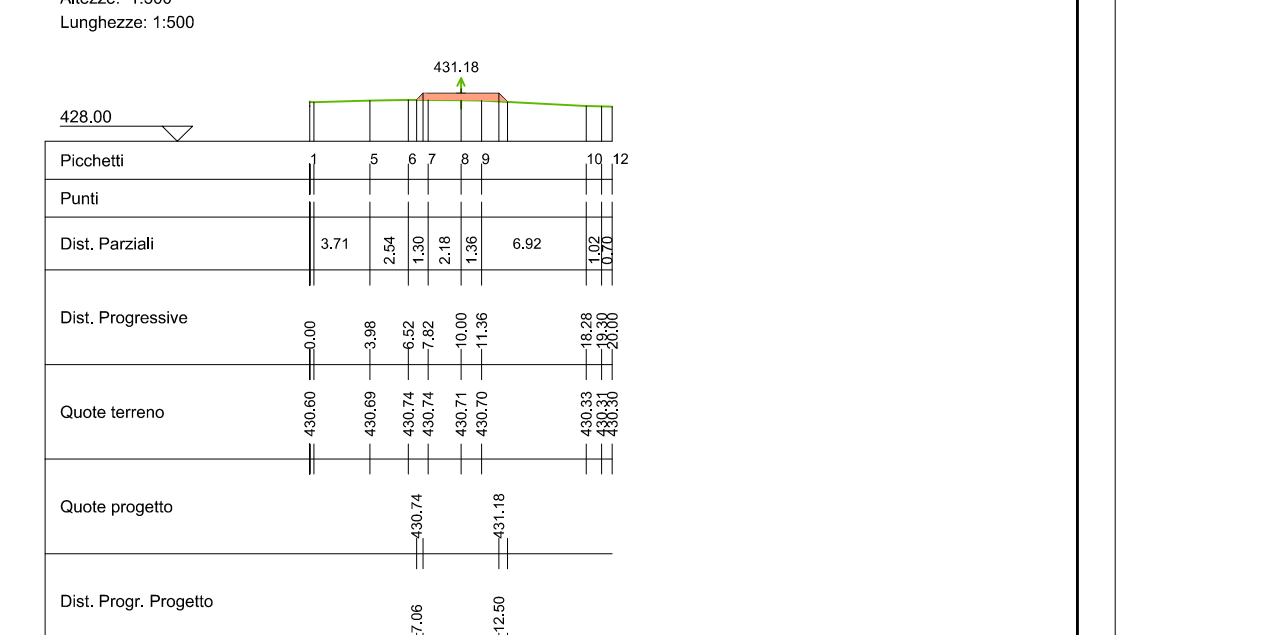
S15



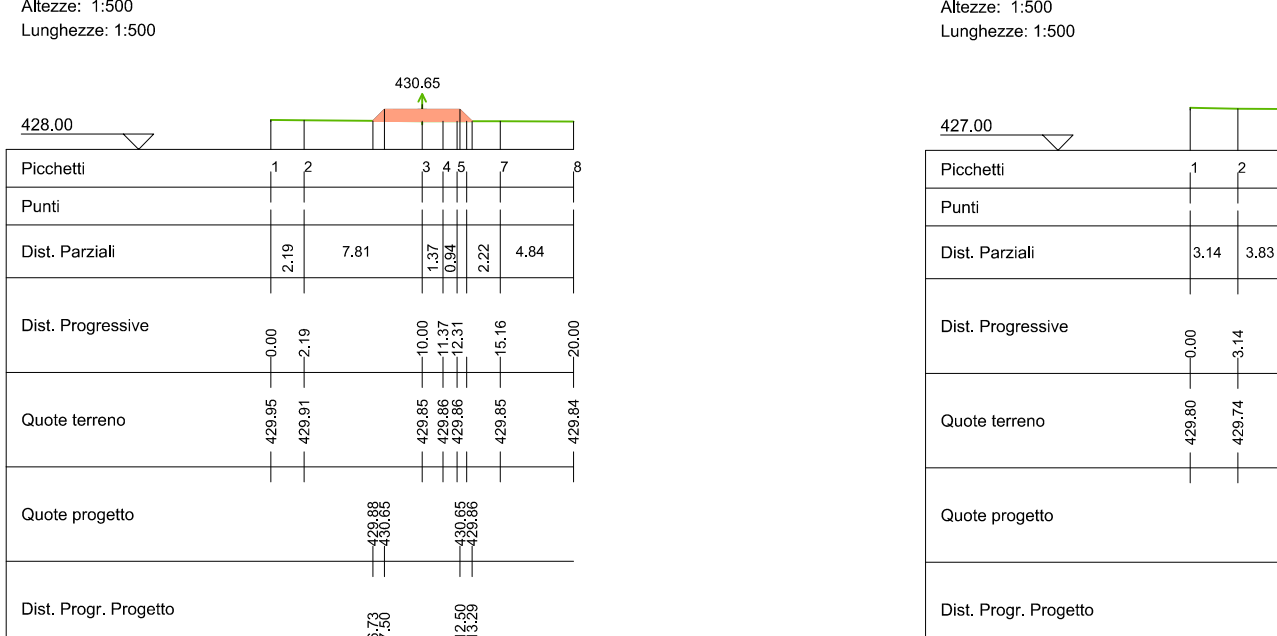
S16



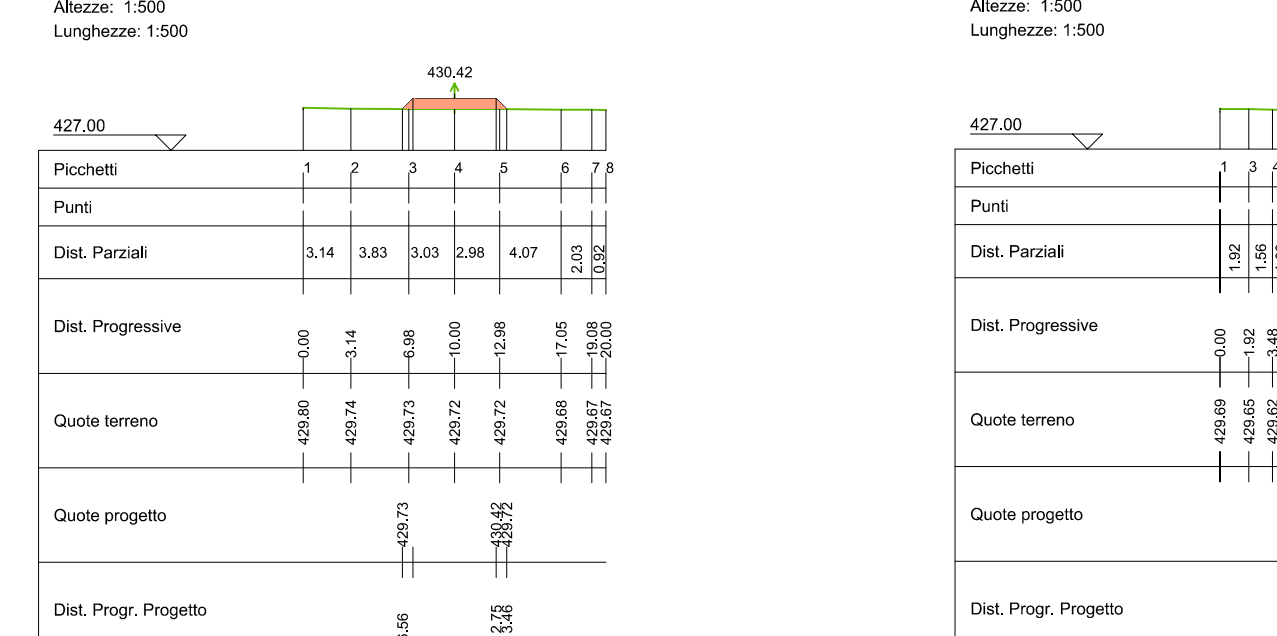
S17



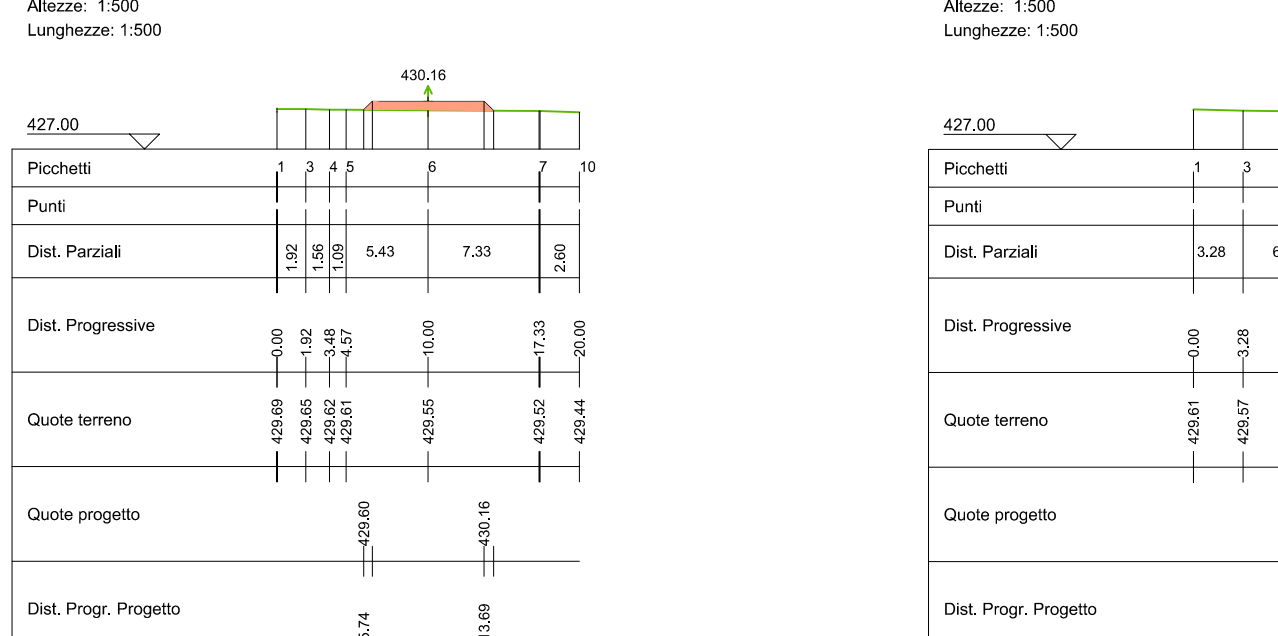
S18



S19



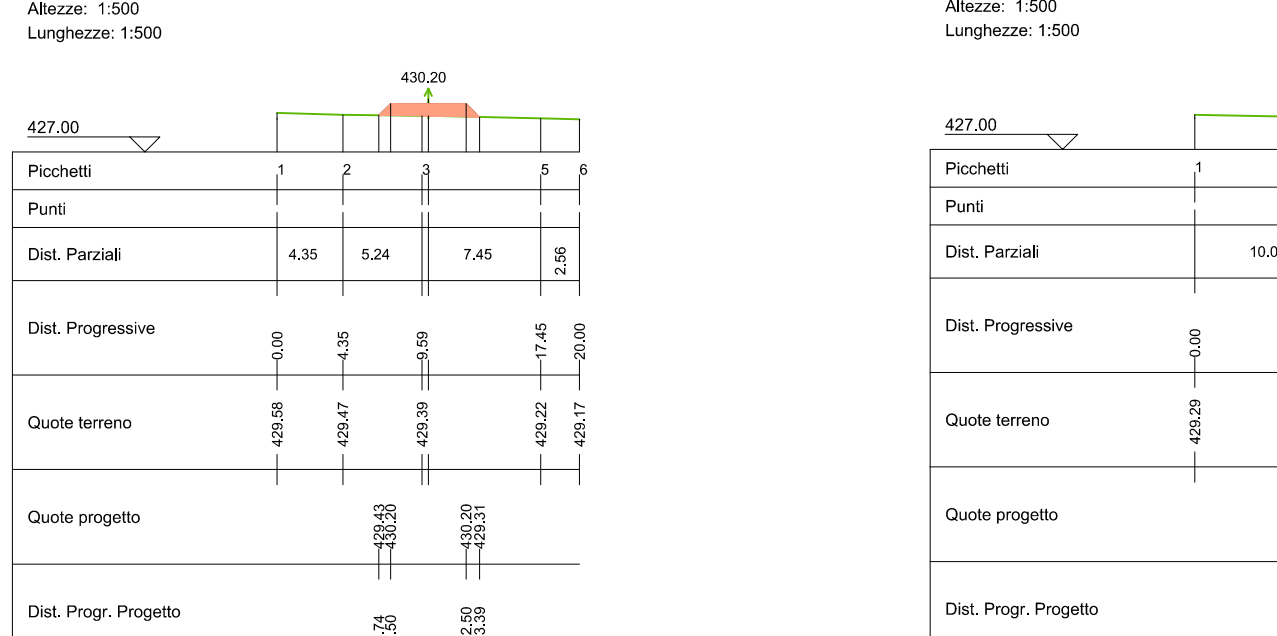
S20



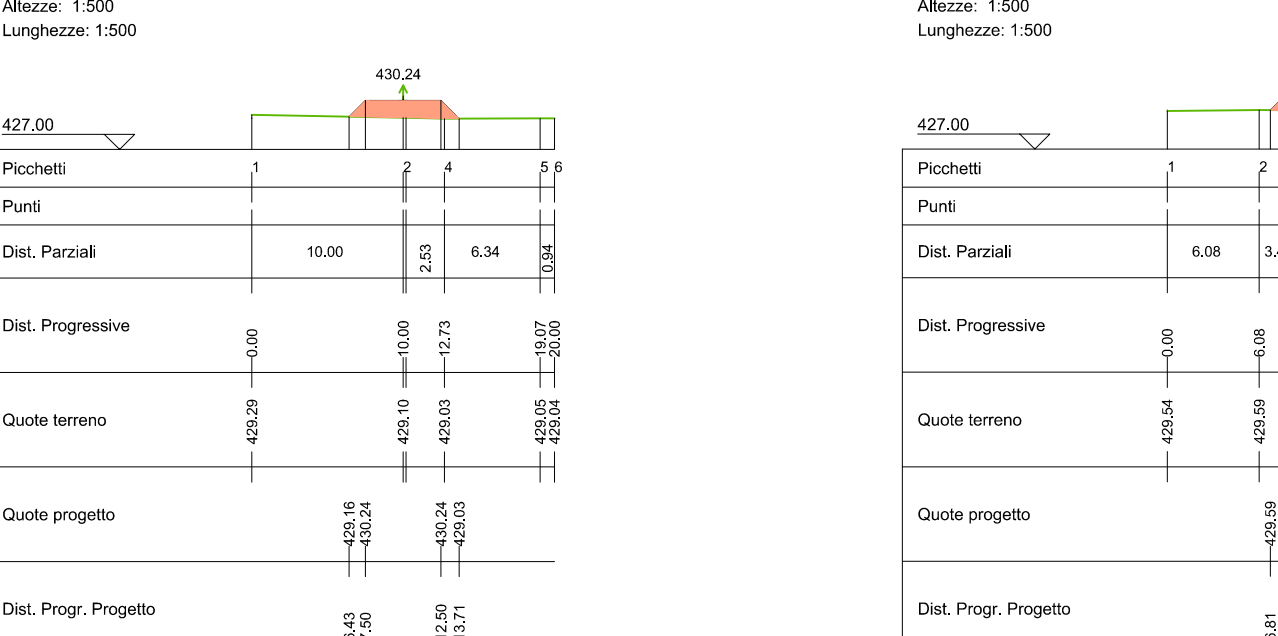
S21



S22



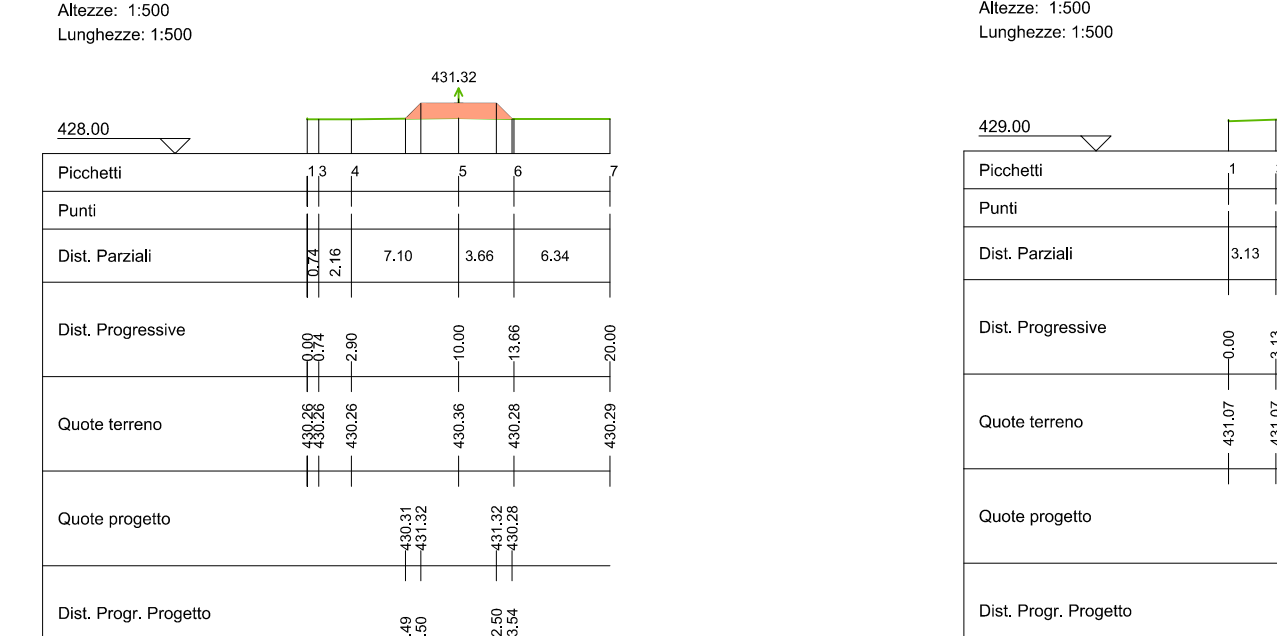
S23



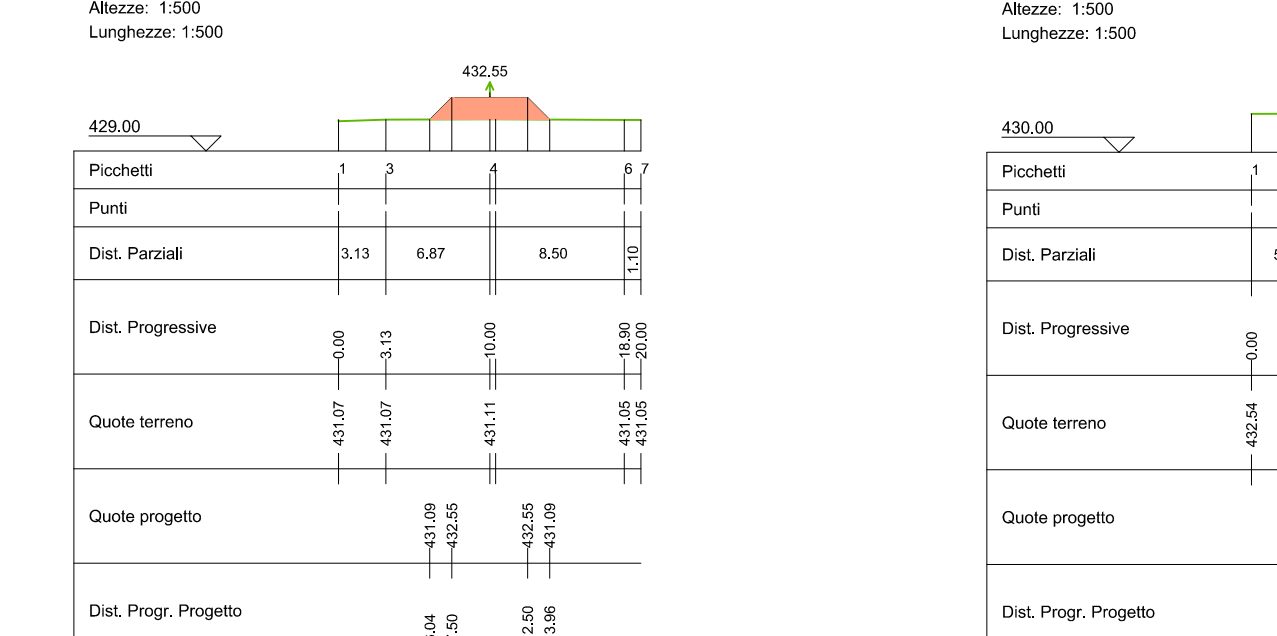
S24



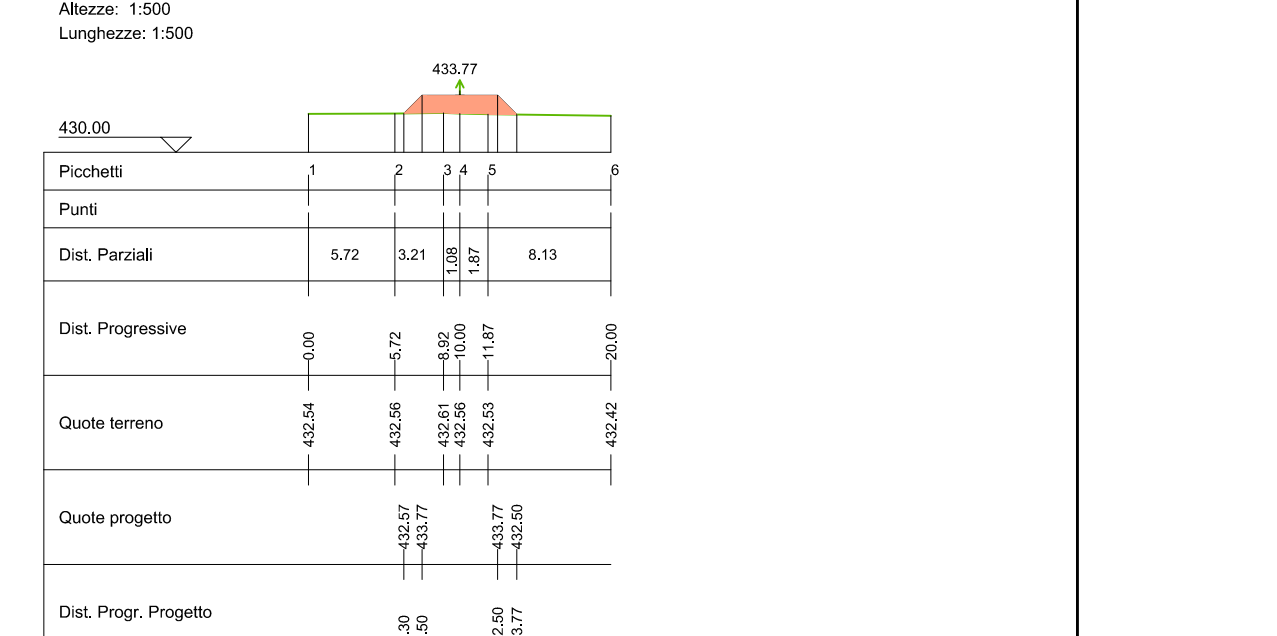
S25



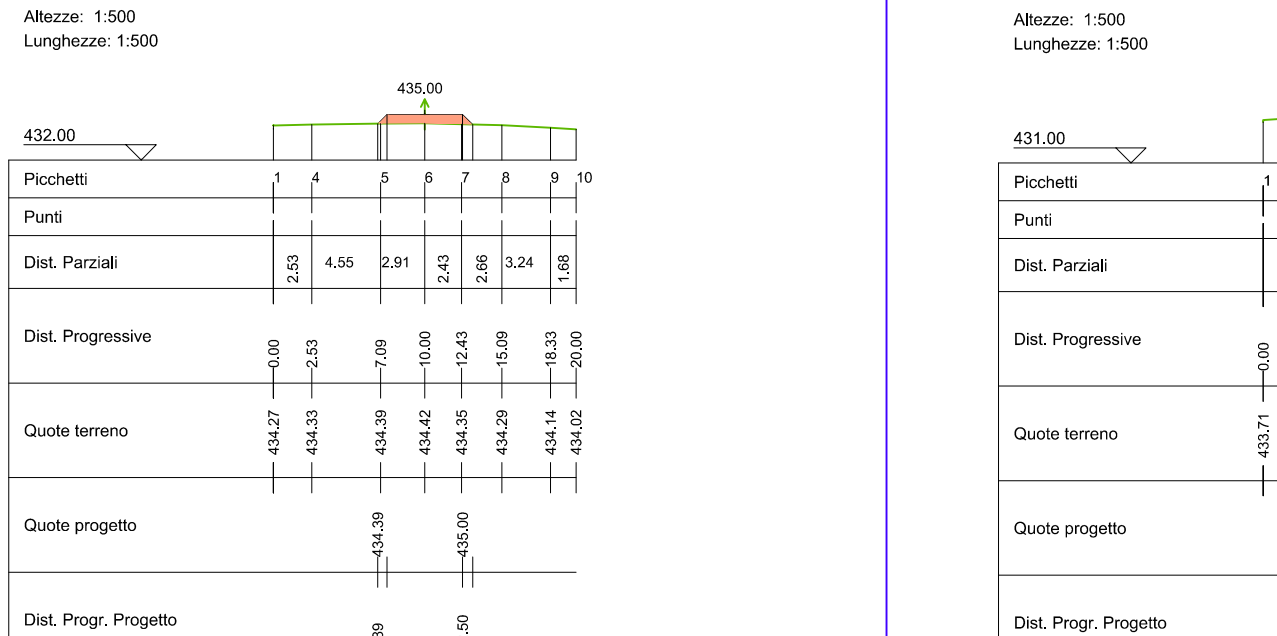
S26



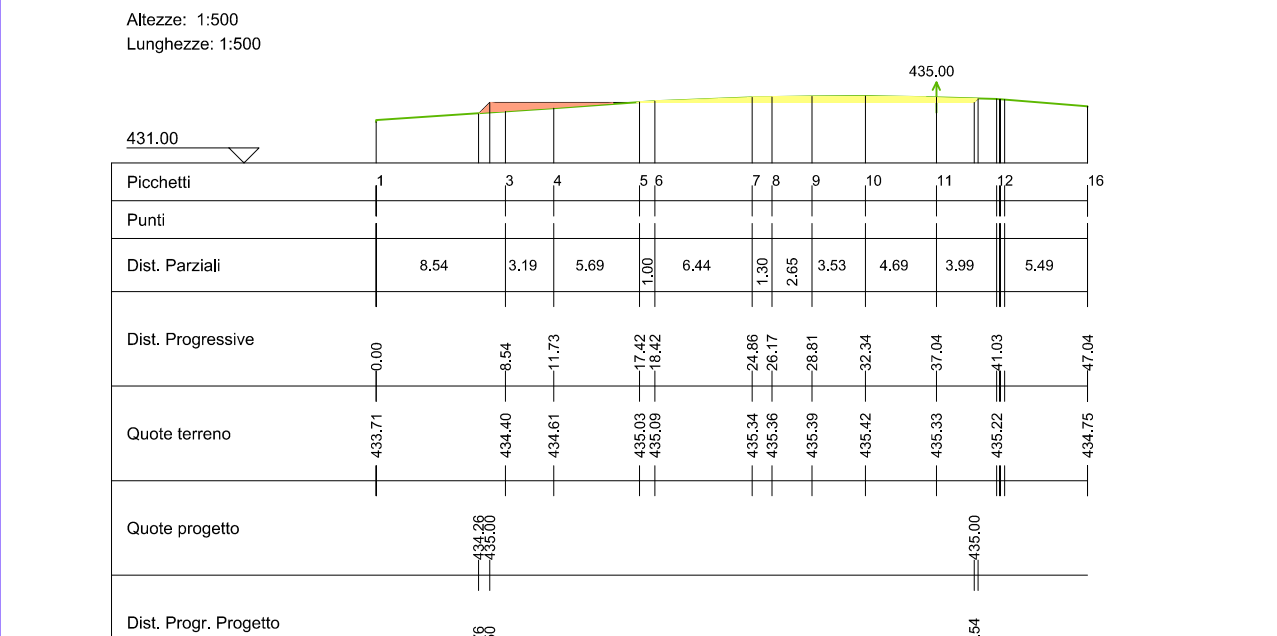
S27



S28

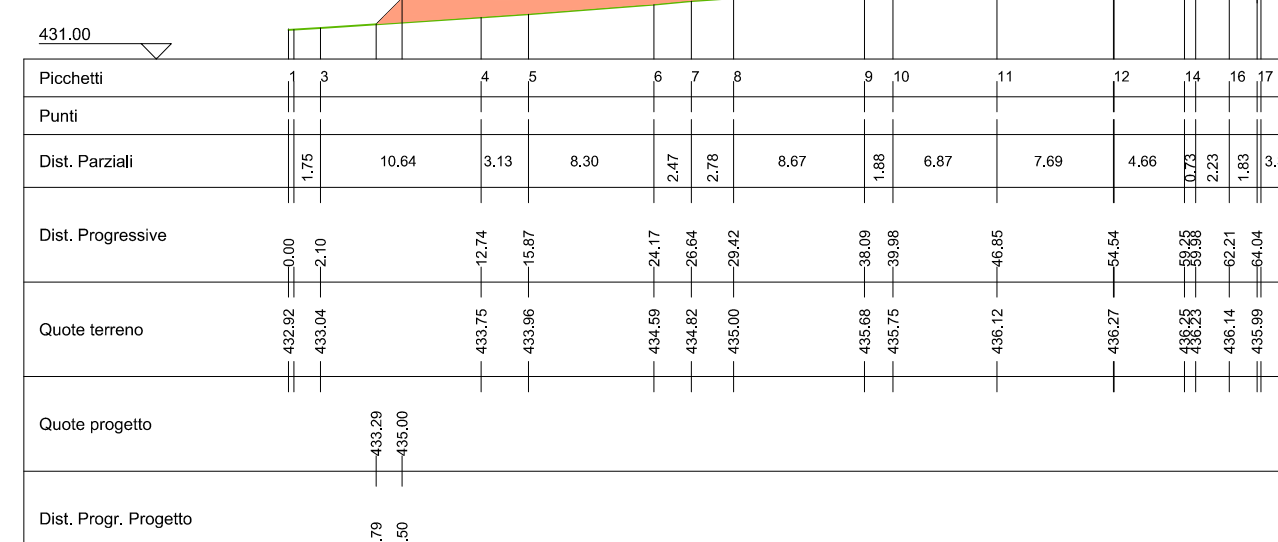


S29

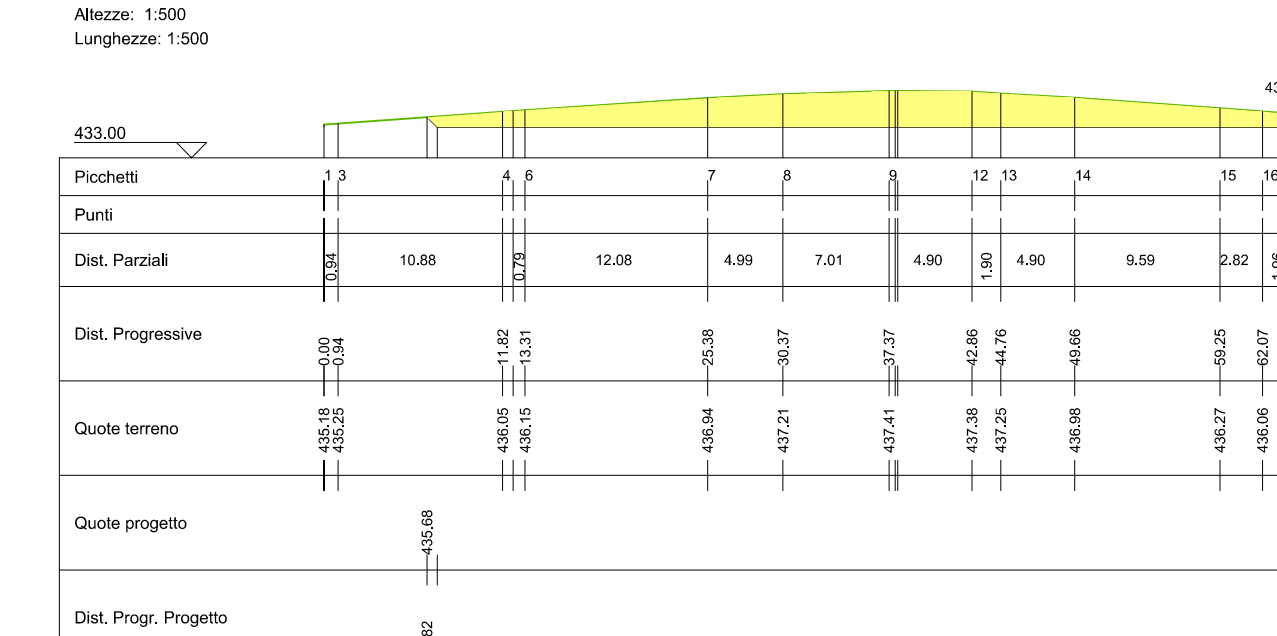


SEZIONI PIAZZOLA DEFINITIVA L11: S29 - S30 - S31

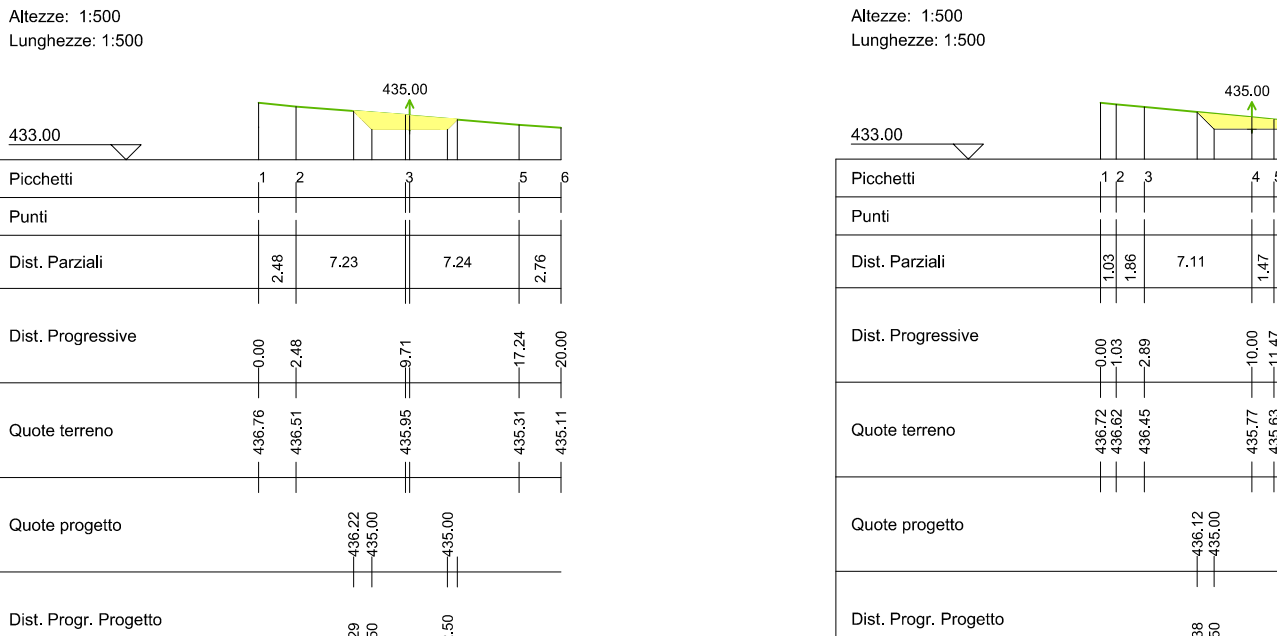
S30



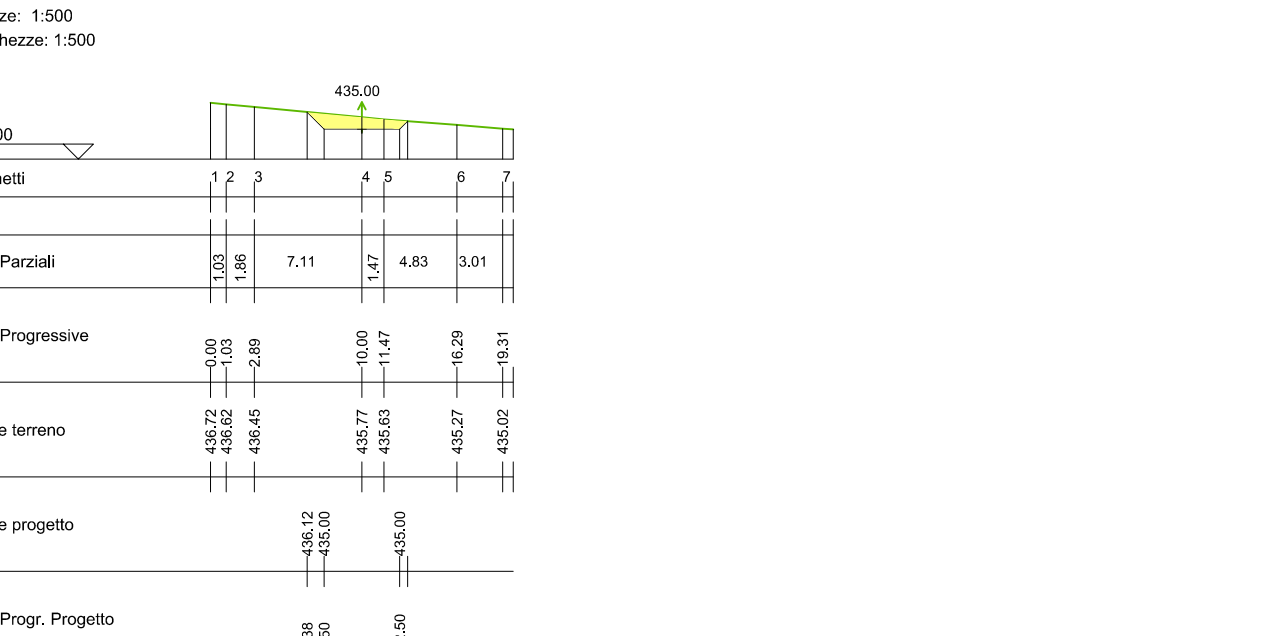
S31



S32



S33



REGIONE SARDEGNA  
Provincia del Nord-Est Sardegna

COMUNI DI LURAS E TEMPIO PAUSANIA



1	EMISSIONE PER ENTI ESTERNA	25/02/22	ANTEX	FURNO C. NASTASI A.			
0	EMISSIONE PER COMITATI	31/01/22	ANTEX	FURNO C. NASTASI A.			
REV.			DESIGNORONE	DATA	REDATTO	CONTROL.	APPROV.

Comitente:

**VG E 04** Volta Green Energy

Piazza Montefrutos, 1 - 39048 Riva del Garda (TN)  
Tel. +39 0464 623200 - Fax +39 0464 623201 - PEC vge04@regem.it

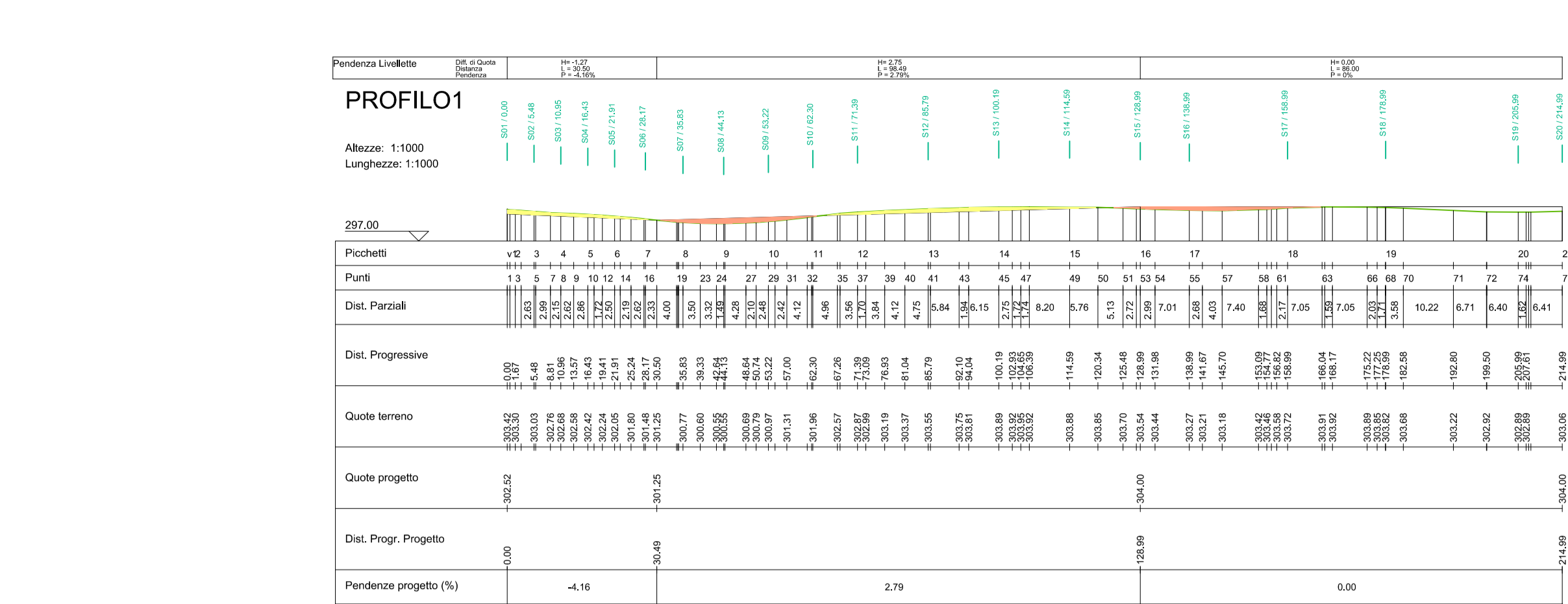
Società di Progettazione: **Antex** Ingegneria e Innovazione

Progetto: **PARCO EOLICO PETRA BIANCA**

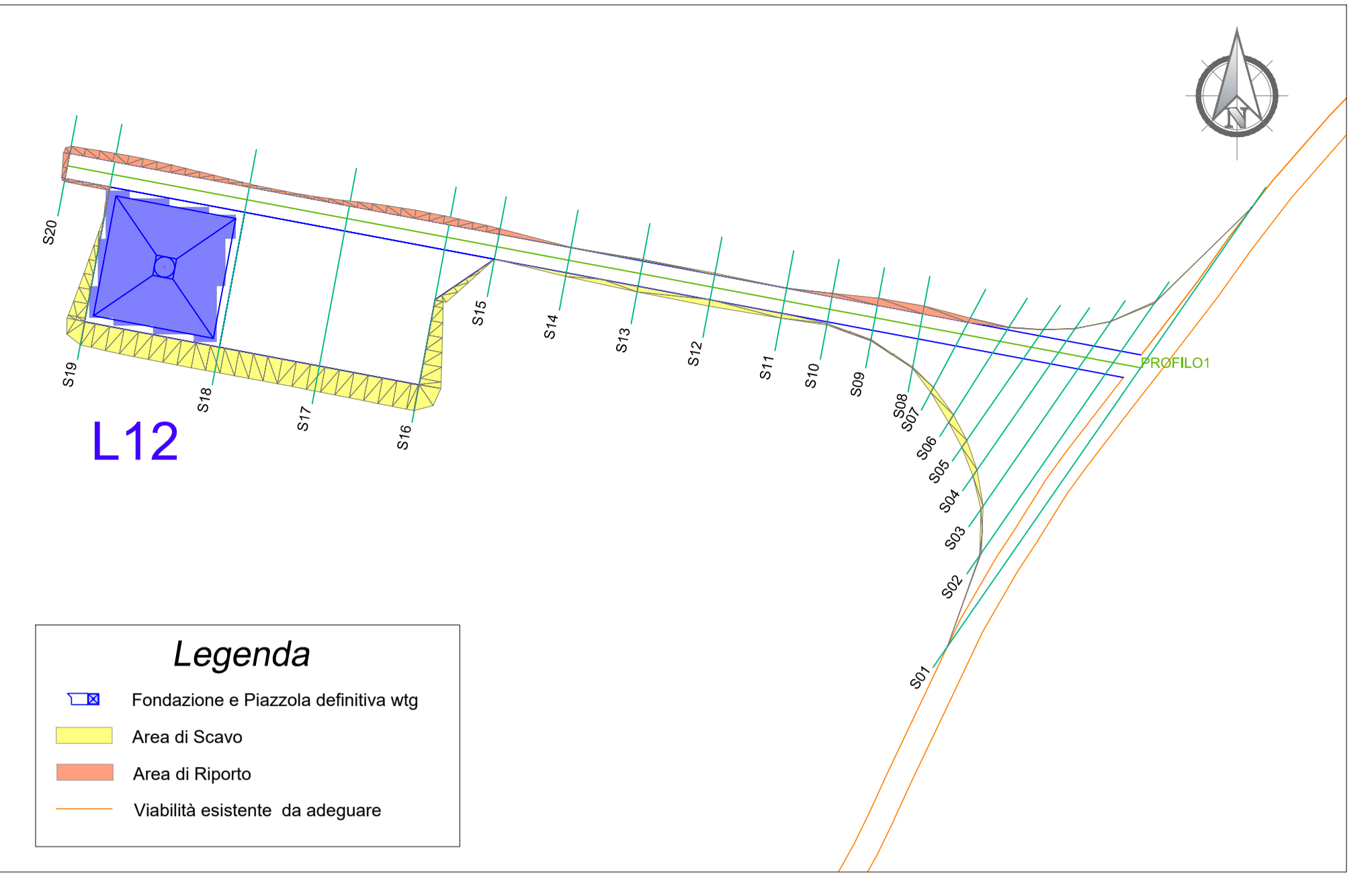
SEZIONI STRADALI E PROFILI CON INDIVIDUAZIONE  
AREE DI SCAVO E RIPORTO: AEROGENERATORE L11

Scale: 1:1.000 Nome DS: FILE Formato: 4/7 Foglio: 40+ Definitivo

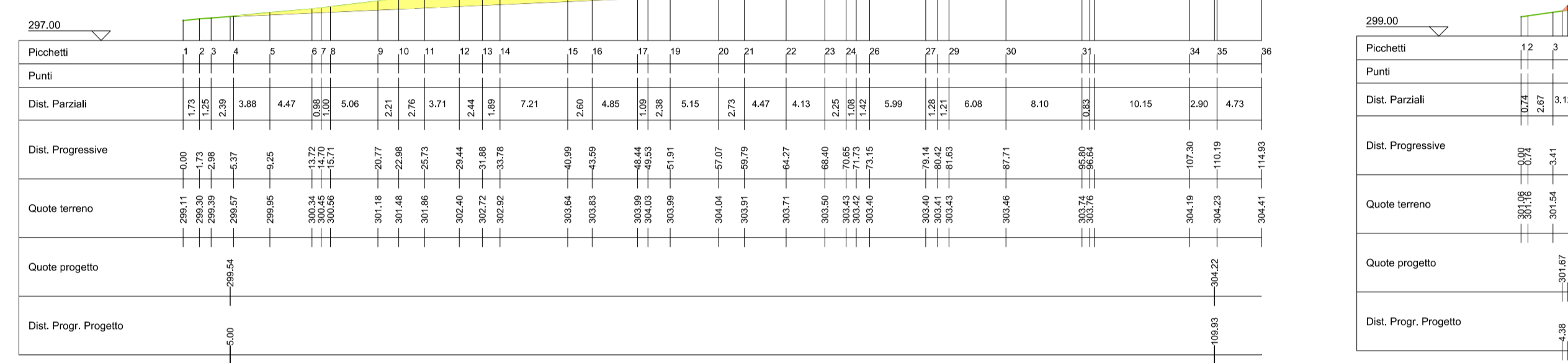
Progetto: C20042505-PD-EC-10-D1



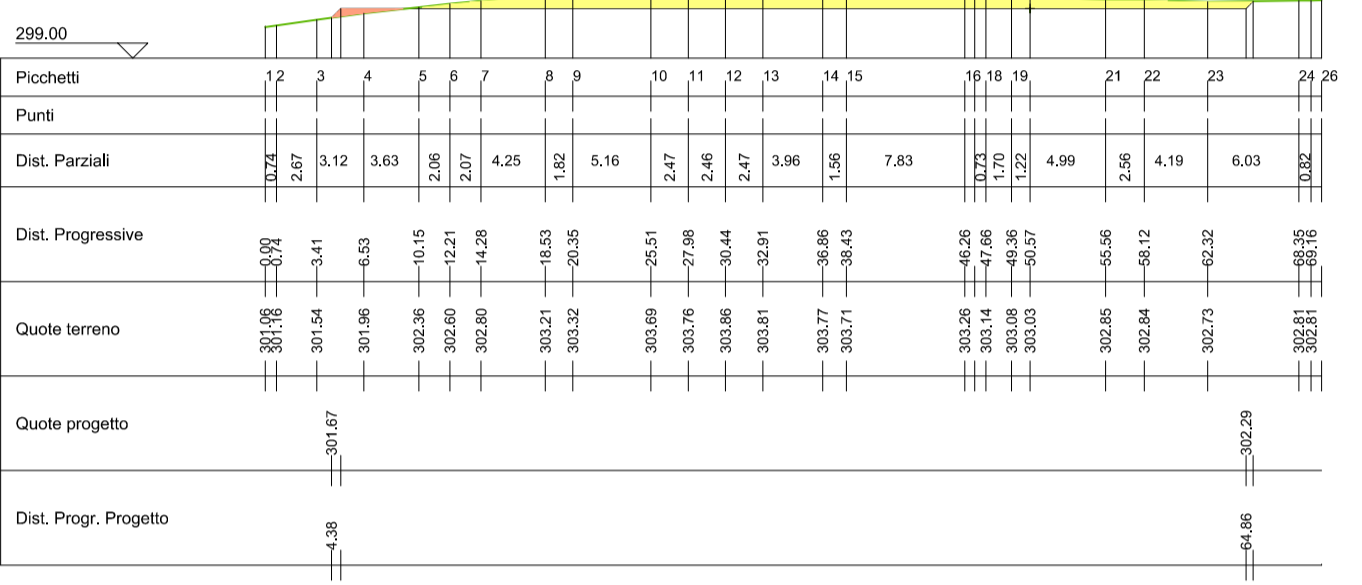
PROFILO1	
Caratteristiche Tracciato di Progetto	
Quota Monte	304,00
Quota Valle	301,25
Lung. Proiezione	214,99
Lung. Sviluppo	215,05
Dislivello	2,75
Pendenza Minima	0,00 %
Pendenza Massima	-4,16 %
Pendenza Media	2,32 %



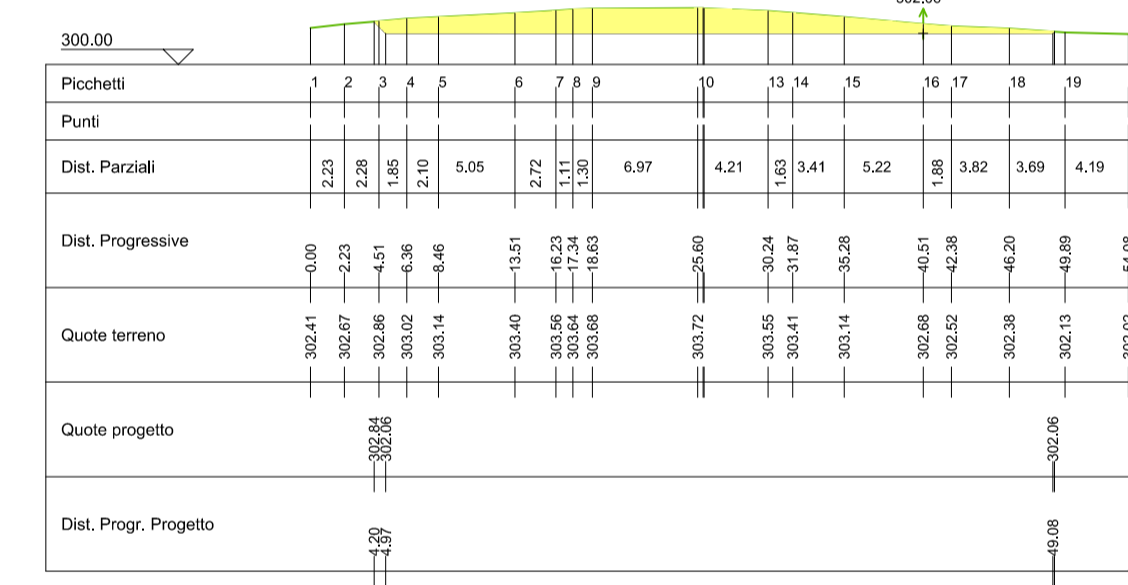
S01  
Altezza: 1:500  
Lunghezza: 1:500



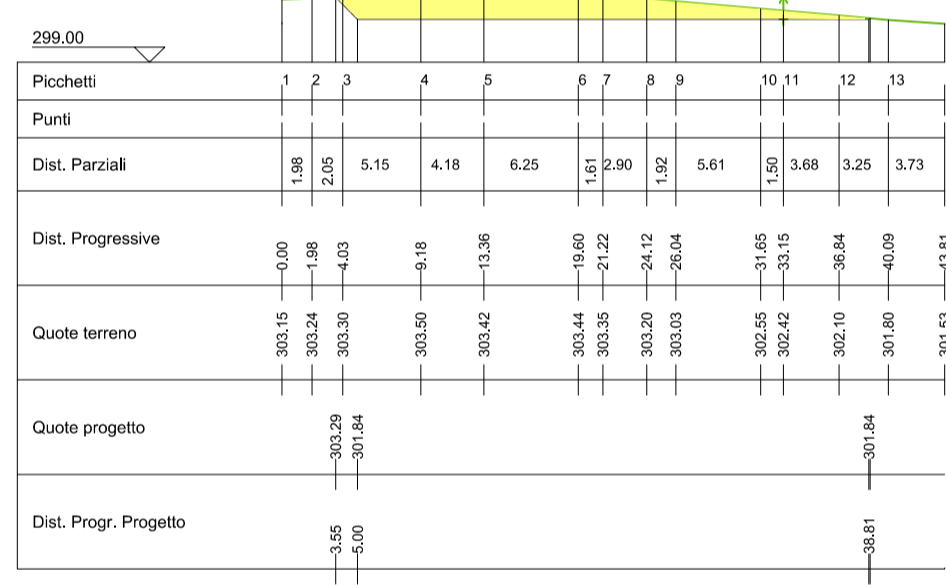
S02  
Altezza: 1:500  
Lunghezza: 1:500



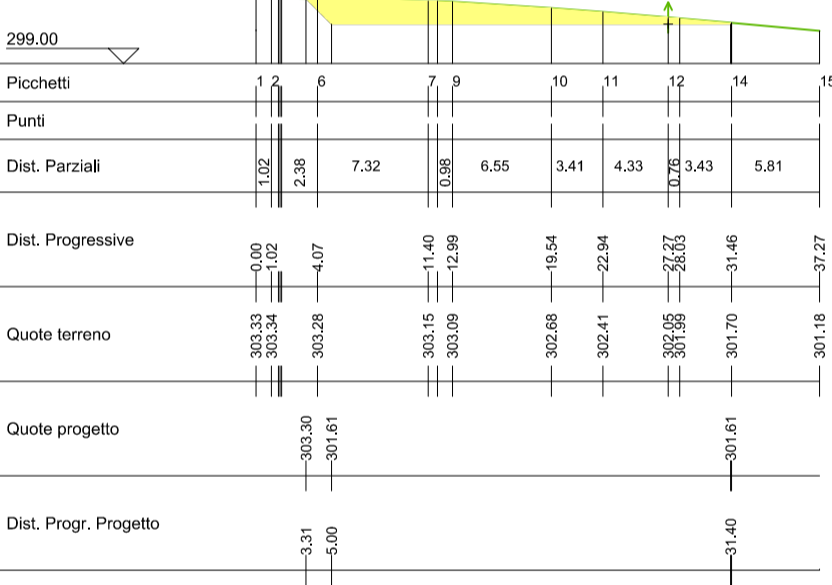
S03  
Altezza: 1:500  
Lunghezza: 1:500



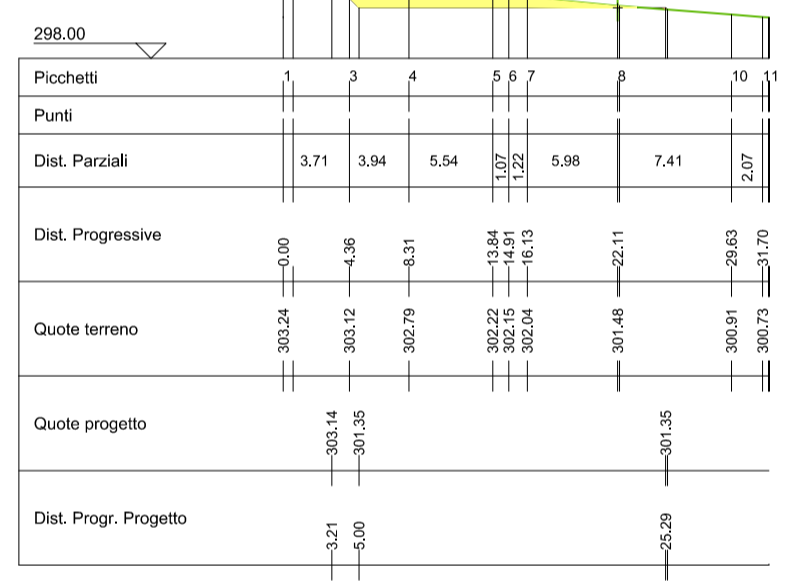
S04  
Altezza: 1:500  
Lunghezza: 1:500



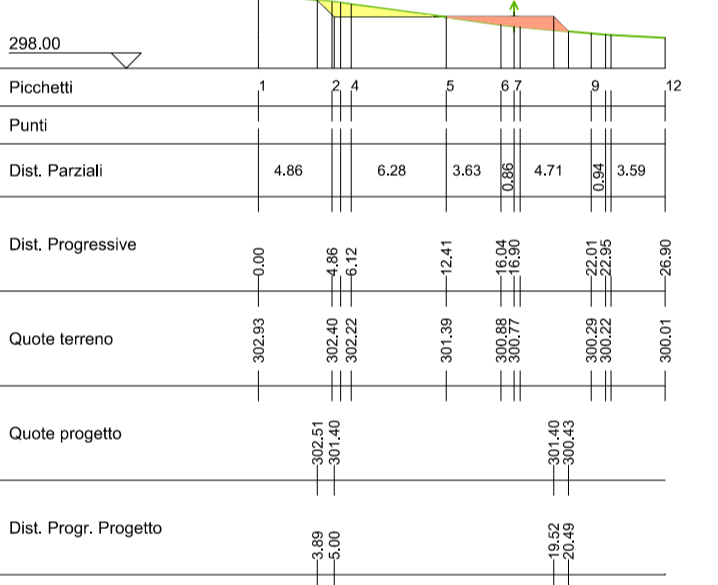
S05  
Altezza: 1:500  
Lunghezza: 1:500



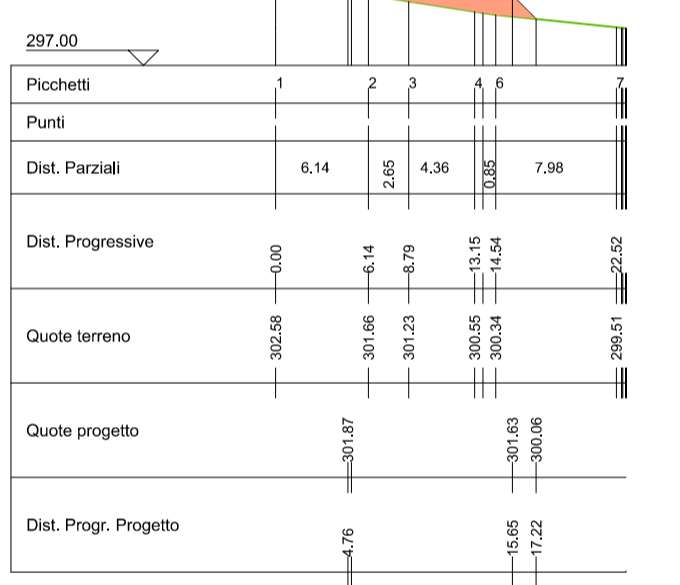
S06  
Altezza: 1:500  
Lunghezza: 1:500



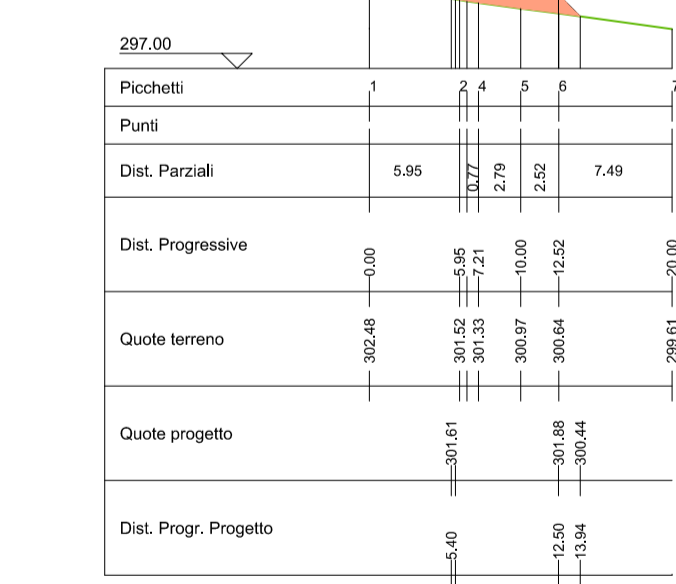
S07  
Altezza: 1:500  
Lunghezza: 1:500



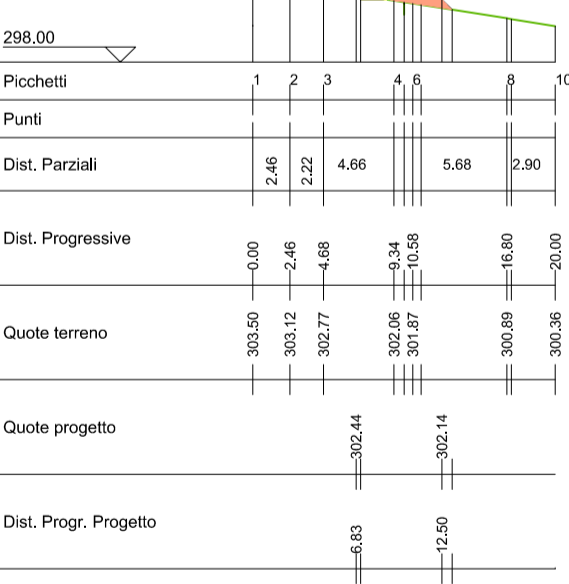
S08  
Altezza: 1:500  
Lunghezza: 1:500



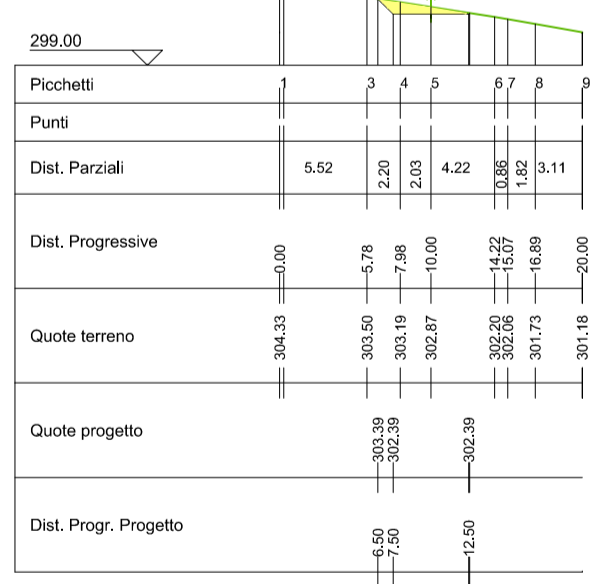
S09  
Altezza: 1:500  
Lunghezza: 1:500



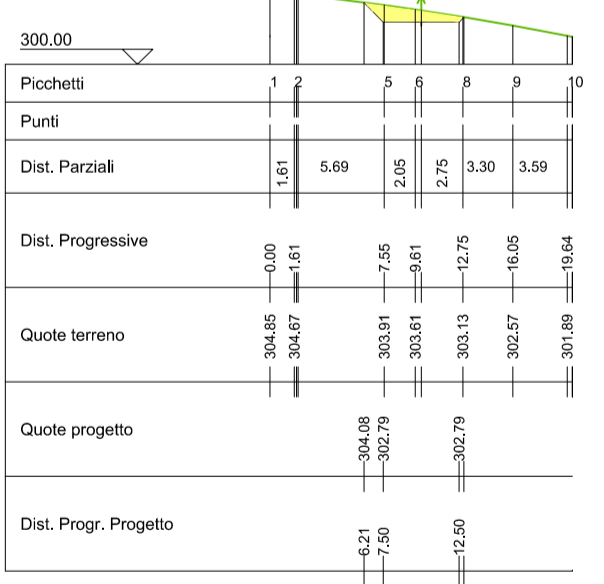
S10  
Altezza: 1:500  
Lunghezza: 1:500



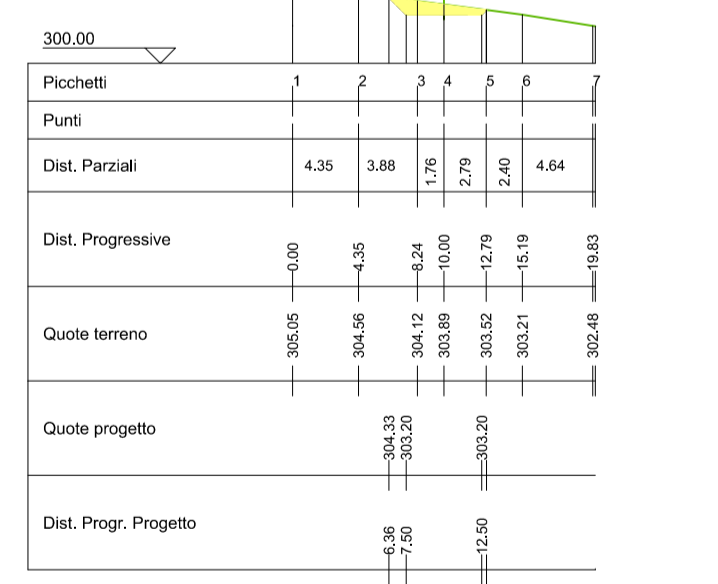
S11  
Altezza: 1:500  
Lunghezza: 1:500



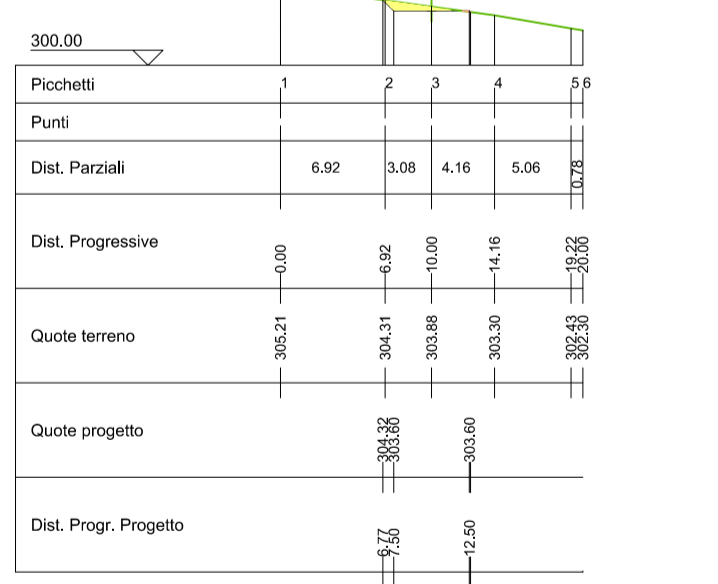
S12  
Altezza: 1:500  
Lunghezza: 1:500



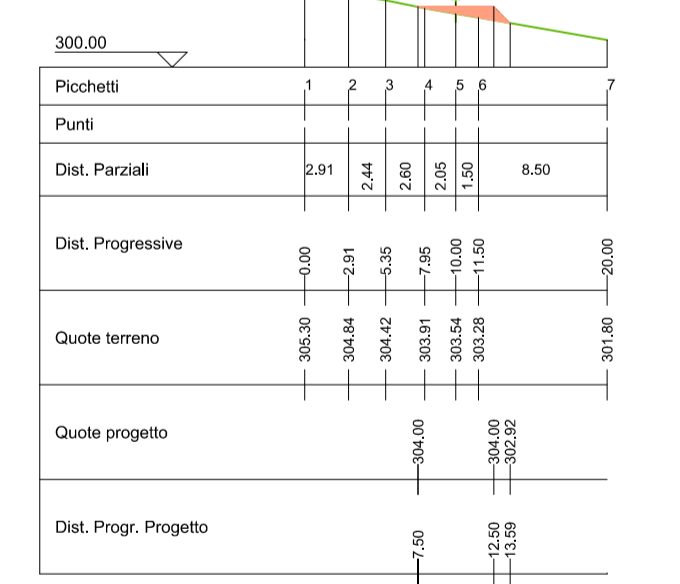
S13  
Altezza: 1:500  
Lunghezza: 1:500



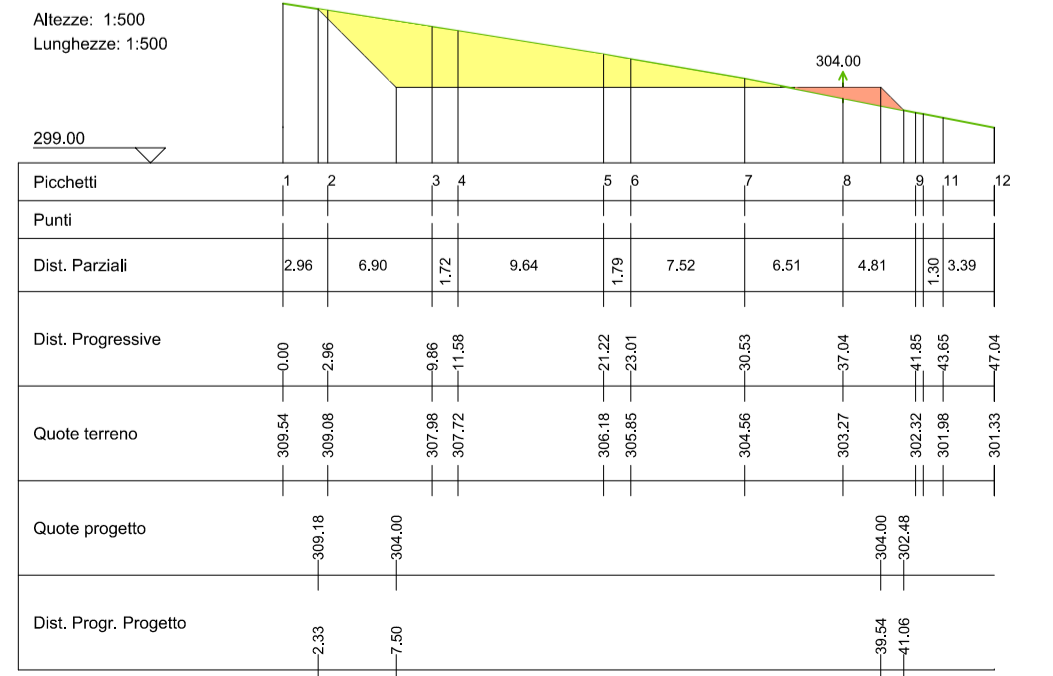
S14  
Altezza: 1:500  
Lunghezza: 1:500



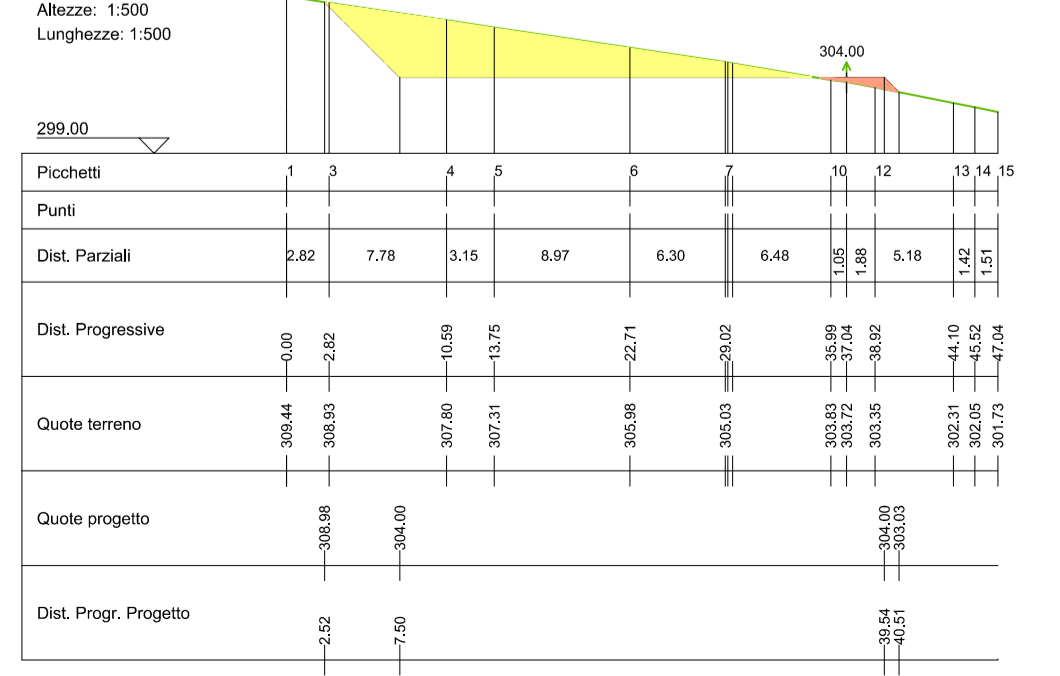
S15  
Altezza: 1:500  
Lunghezza: 1:500



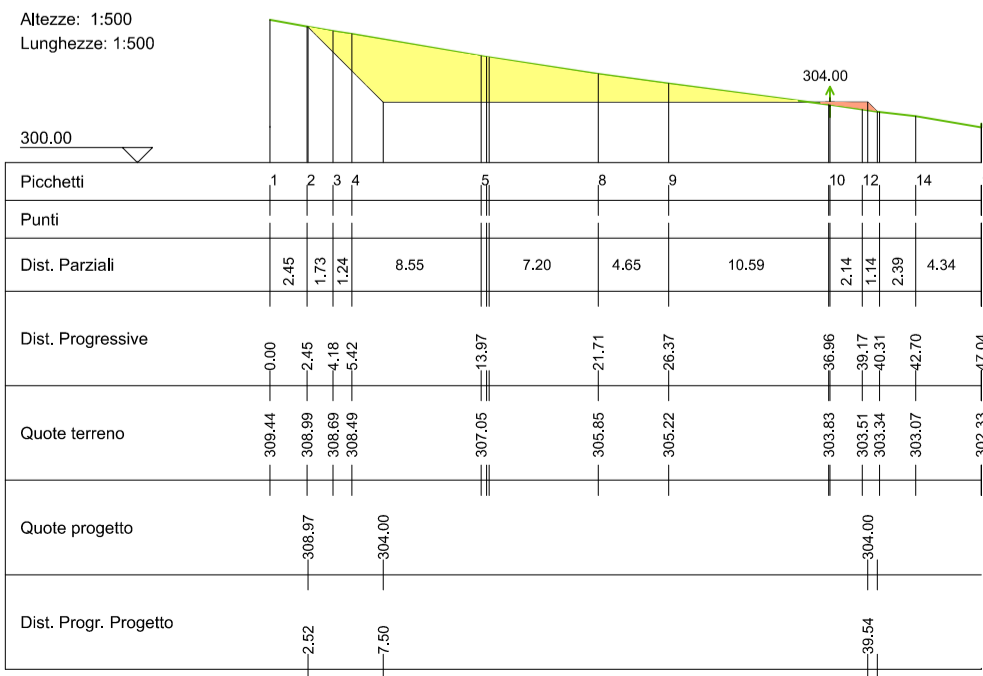
S16  
Altezza: 1:500  
Lunghezza: 1:500



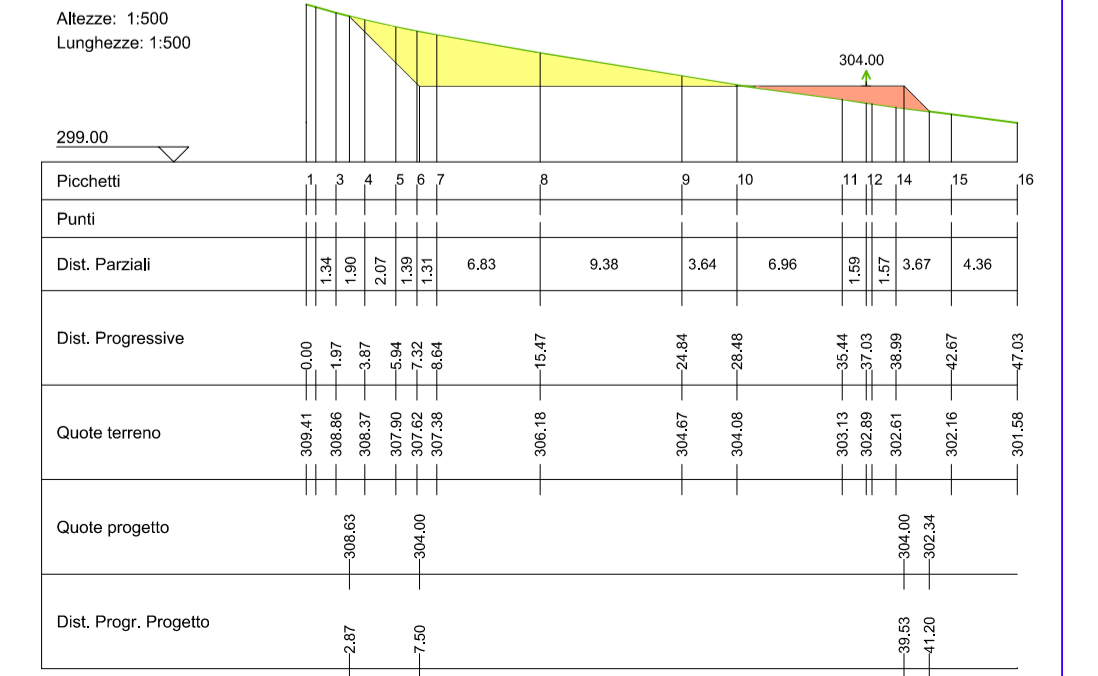
S17  
Altezza: 1:500  
Lunghezza: 1:500



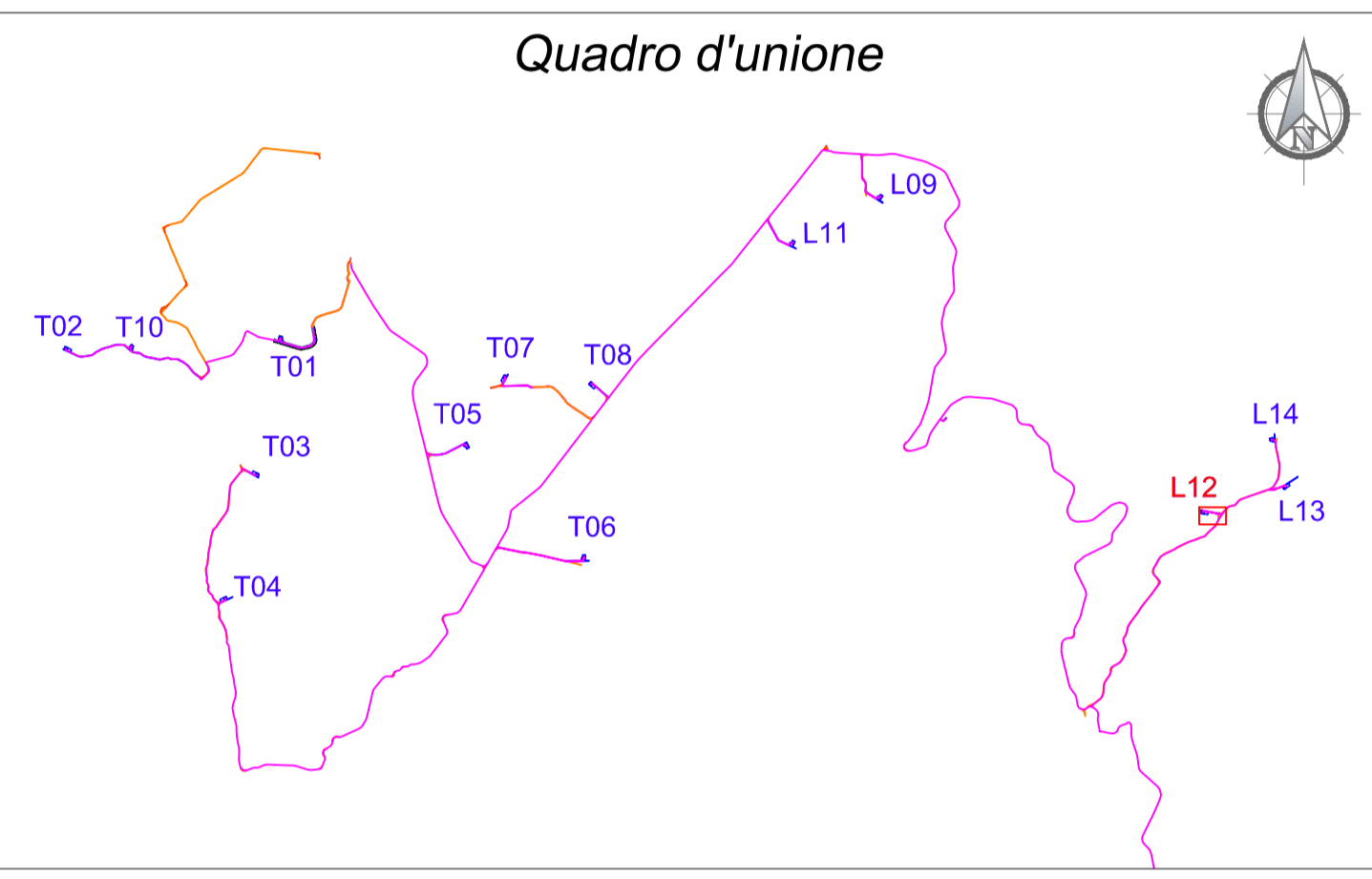
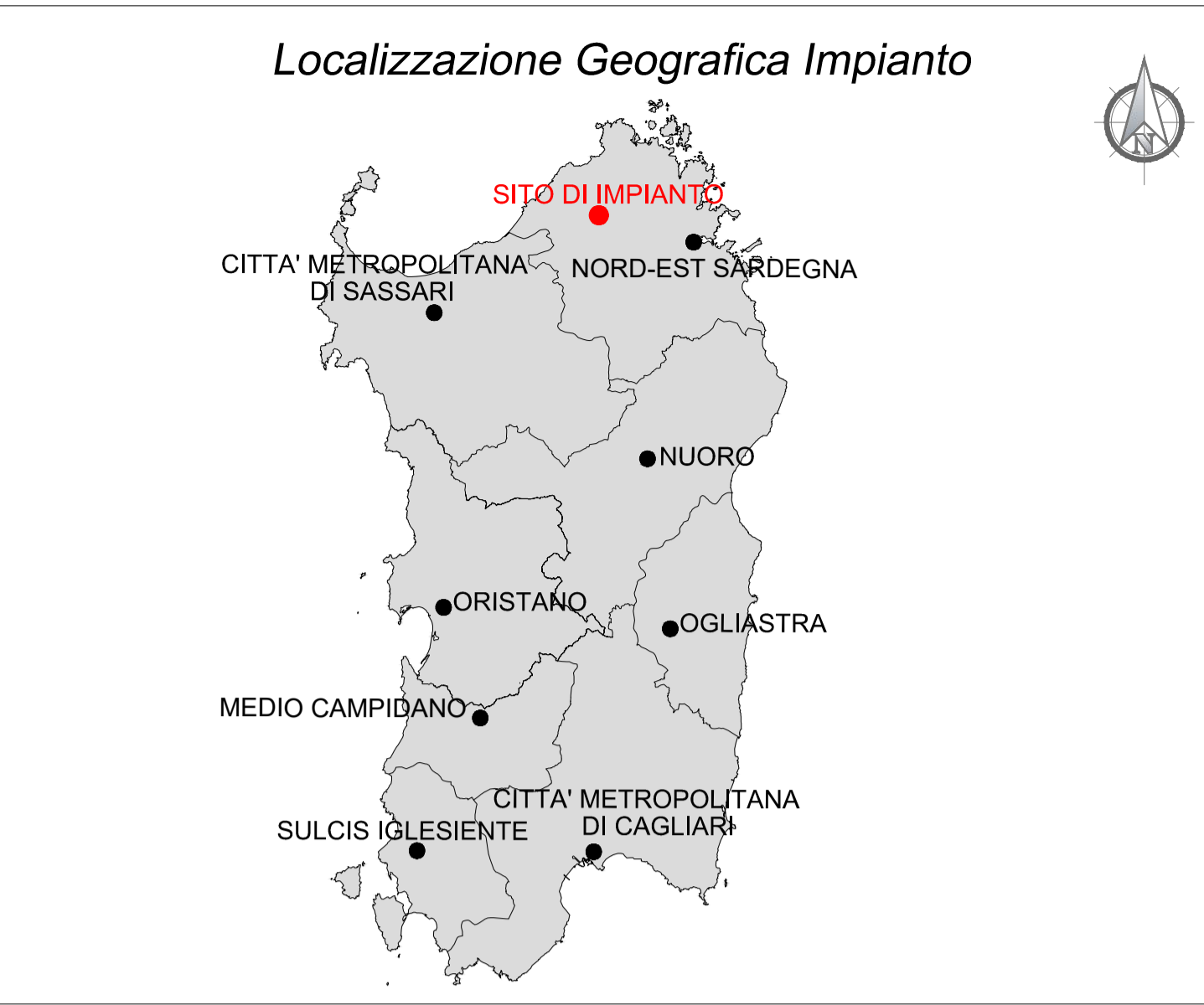
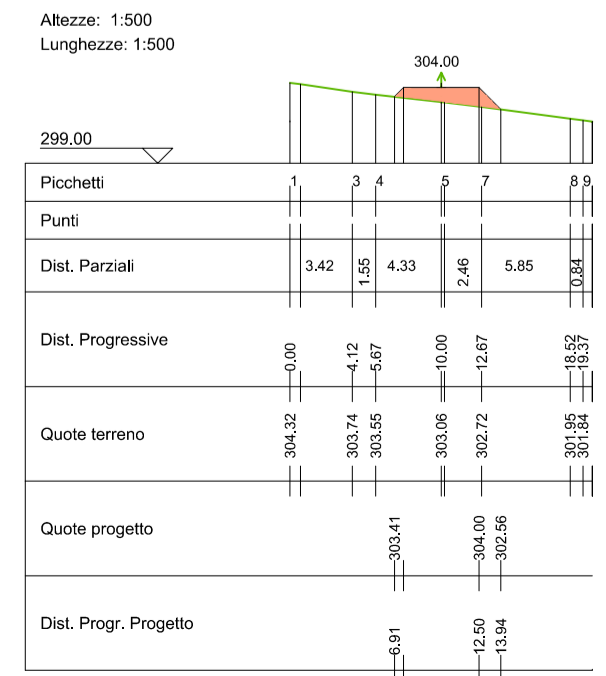
S18  
Altezza: 1:500  
Lunghezza: 1:500



S19  
Altezza: 1:500  
Lunghezza: 1:500



S20  
Altezza: 1:500  
Lunghezza: 1:500



**REGIONE SARDEGNA**  
Provincia del Nord-Est Sardegna

**COMUNI DI LURAS E TEMPIO PAUSANIA**

REV.	DESCRIZIONE	DATA	REDATTO	CONTROL.	APPROV.
1	EMMISSIONE PER ENTI ESTERNI	25/02/22	ANEX	FURNO C.	NASTASI A.
0	EMMISSIONE PER COMMENTI	31/01/22	ANEX	FURNO C.	NASTASI A.

Committente: **VG E 04** Volta Green Energy

Piazza Manifattura, 1 - 38068 Rovereto (TN)  
Tel. +39 0464 625100 - Fax +39 0464 625101 - PEC vge04@legmail.it

Società di Progettazione: **Antex group** Ingegneria & Innovazione

Progetto: **PARCO EOLICO PETRA BIANCA**

Progettista/Resp. Tecnico: **Dott. Ing. Cesare Furno**  
Ordine degli Ingegneri della Provincia di Catania n° 6130-922-A

Tavolo: **SEZIONI STRADALI E PROFILI CON INDIVIDUAZIONE AREE DI SCAVO E RIPORTO: AEROGENERATORE L12**

Scala: 1:1.000 Nome DIS./FILE: C20042S05-PD-EC-10-01 Allegato: 5/7 F.to: A1+ Livello: **DEFINITIVO**

Il presente documento è di proprietà della ANTEX GROUP srl. È vietata la comunicazione a terzi o la riproduzione senza il permesso scritto della suddetta. La società tutela i propri diritti a rigore di legge.


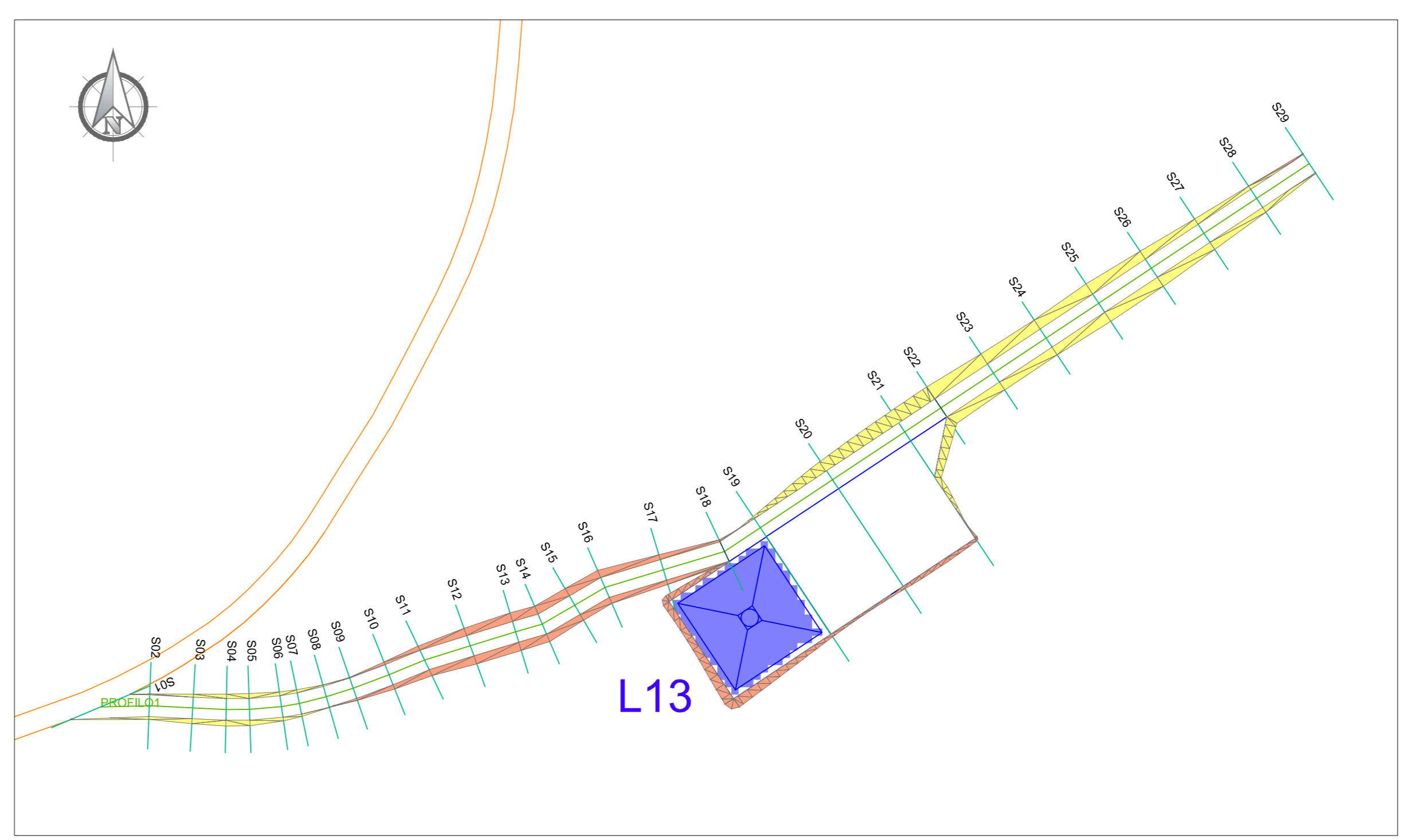
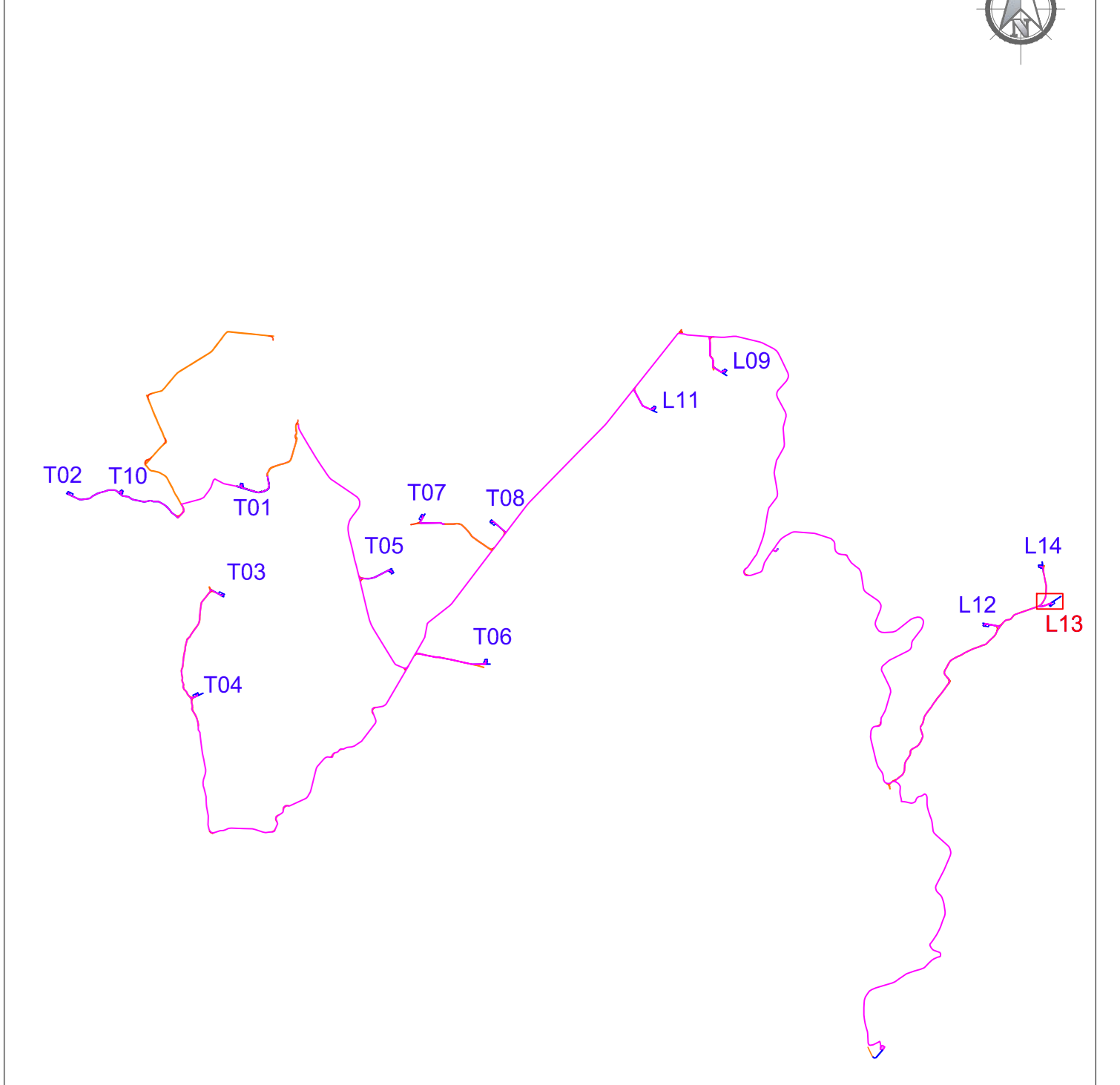
### Localizzazione Geografica Impianto



### Legenda


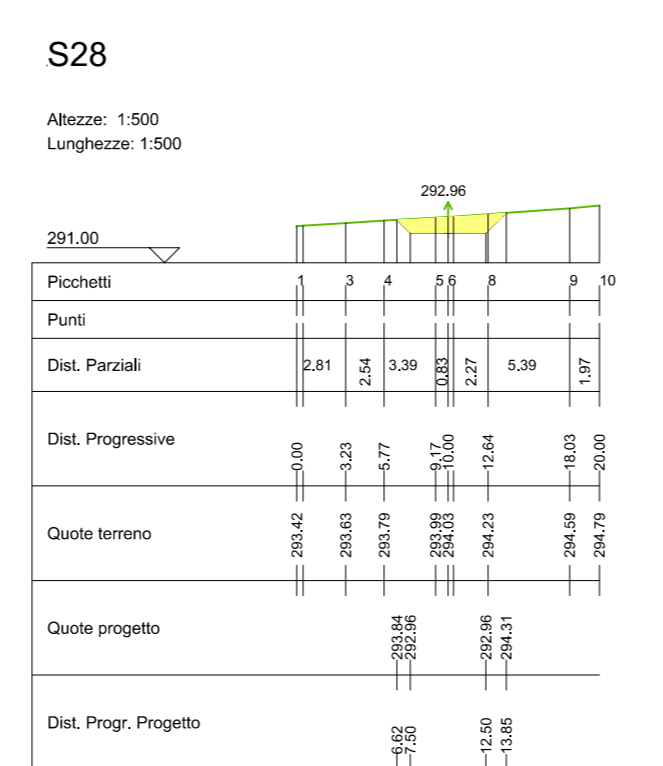
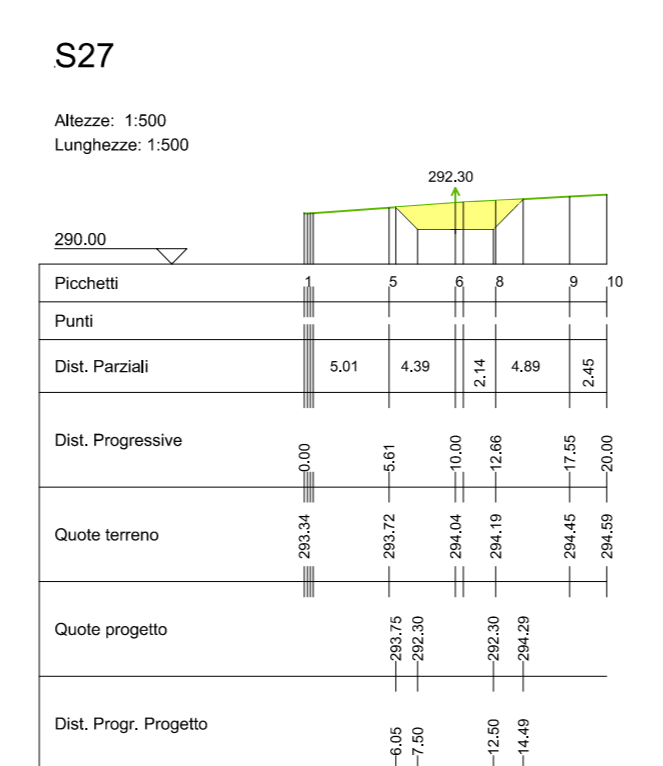
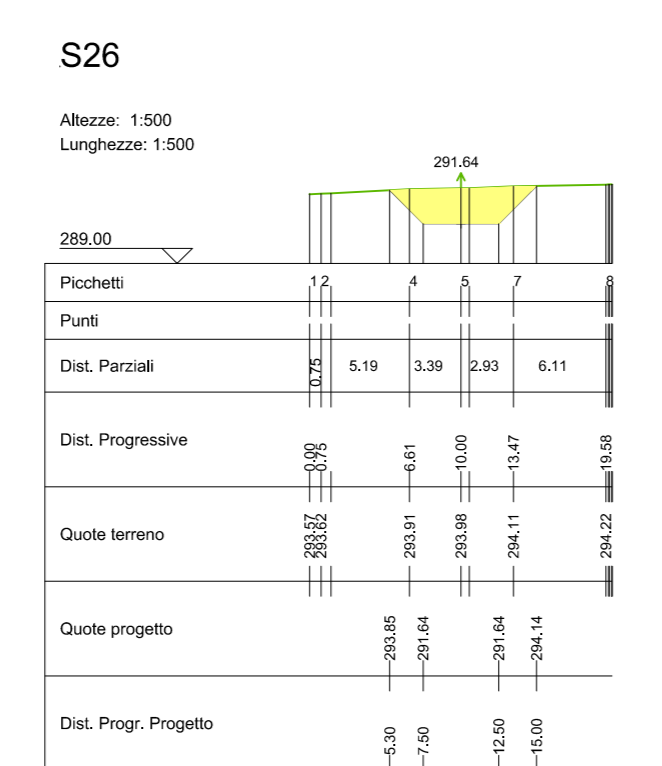
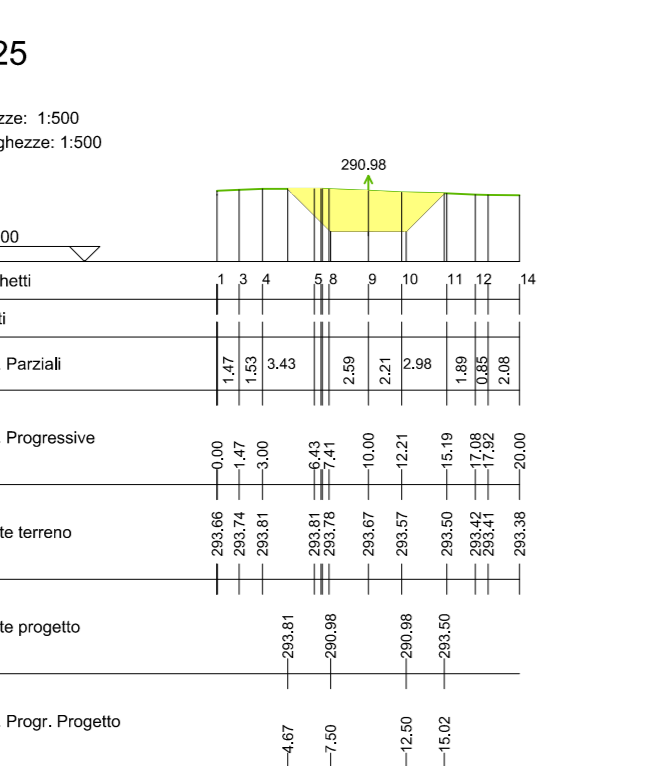
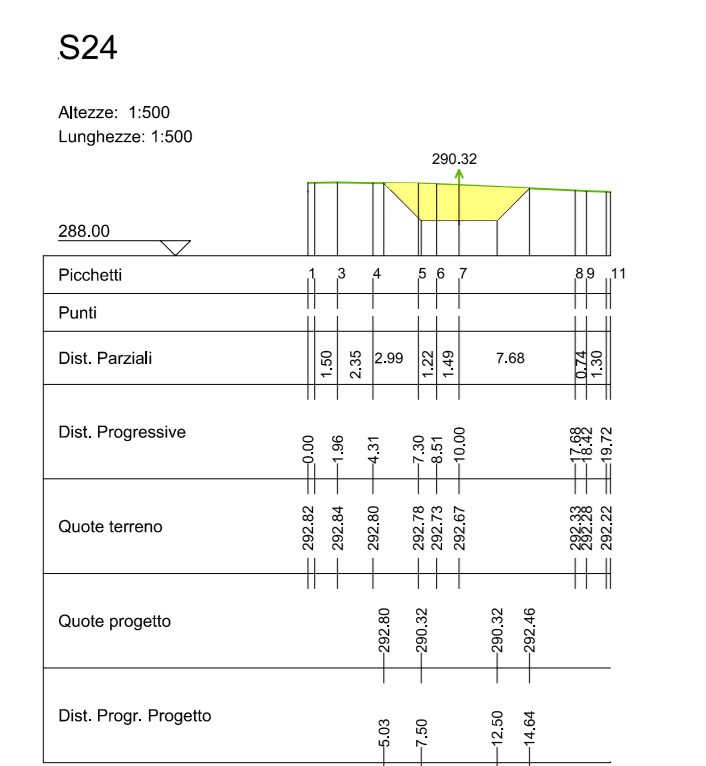
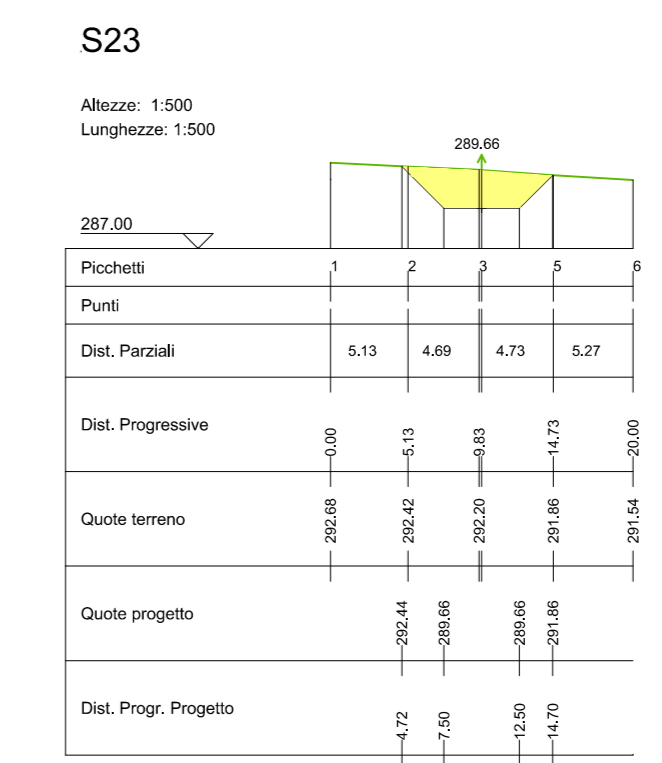
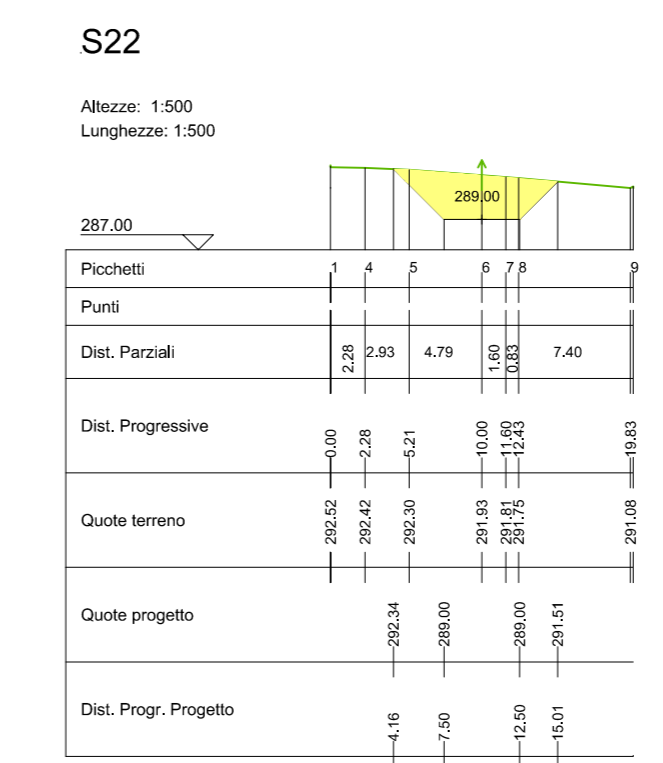

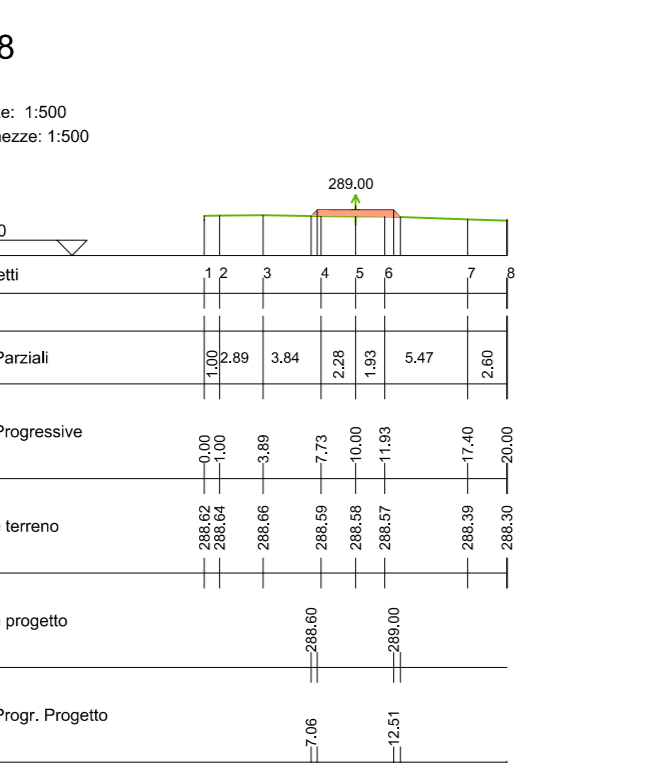
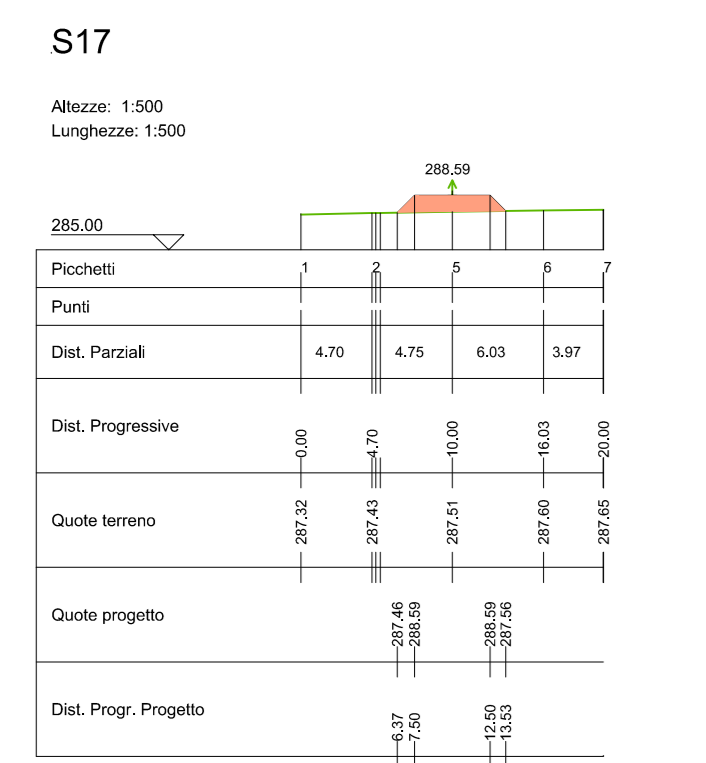
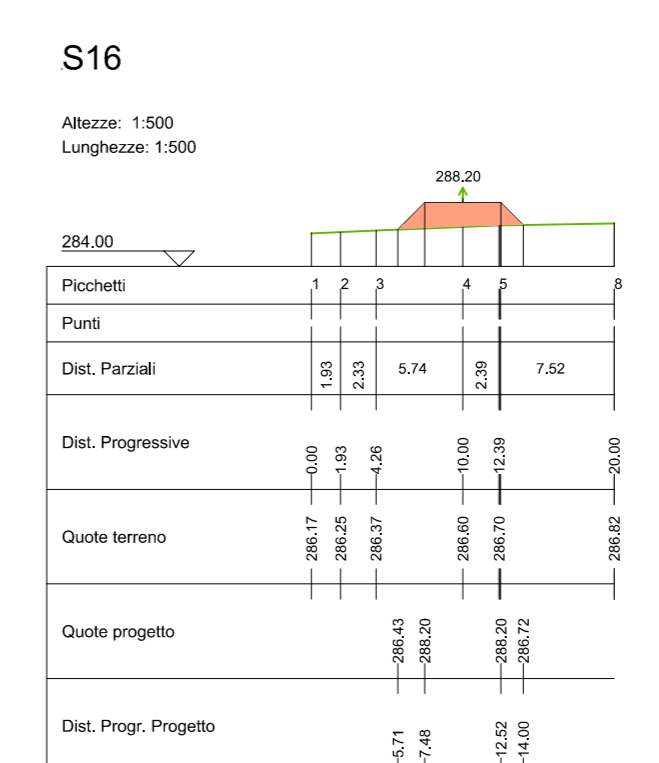
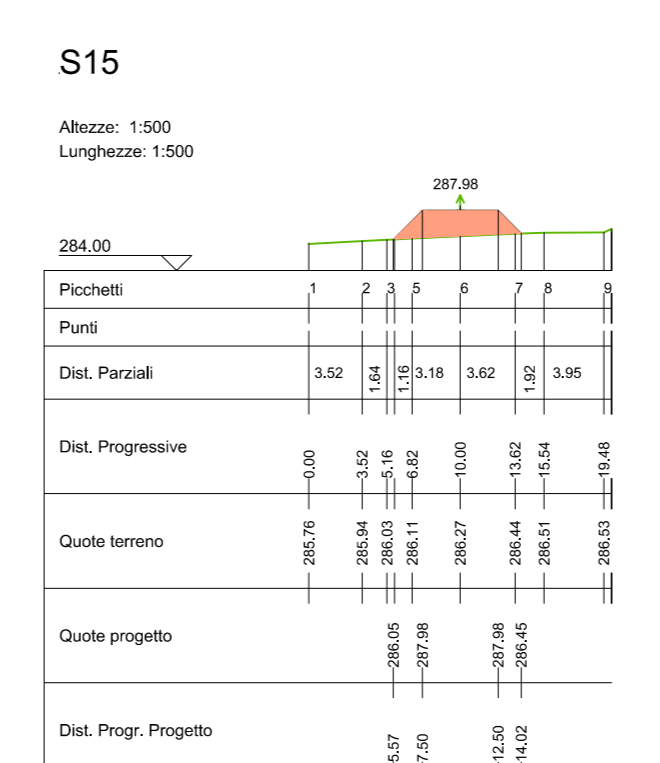
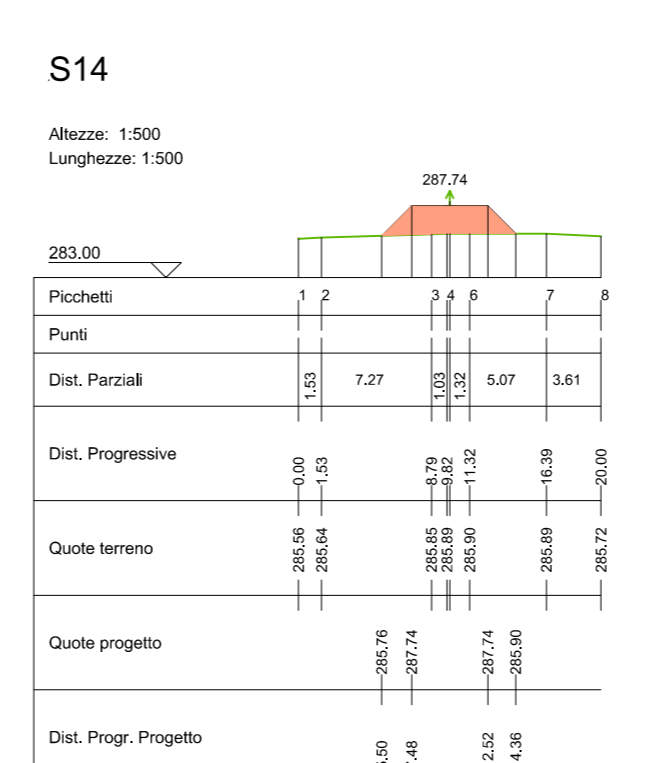
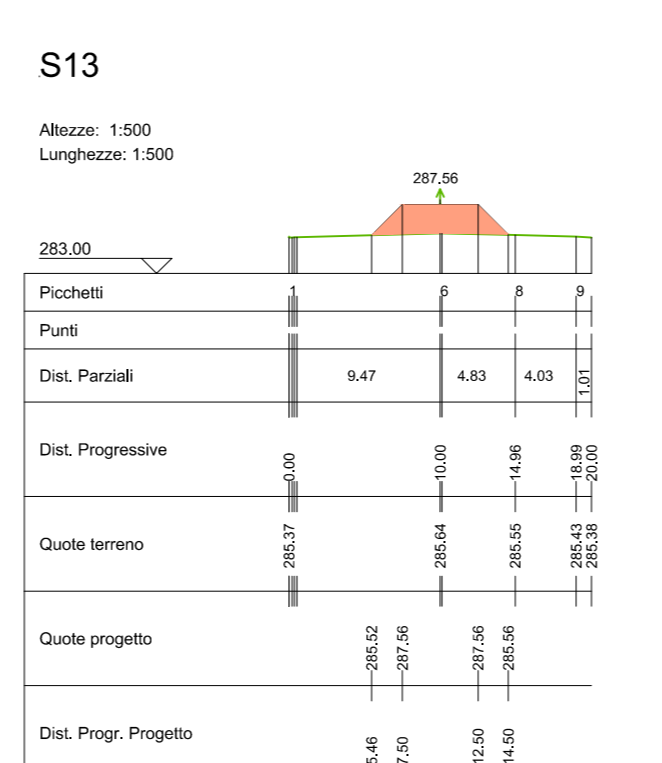
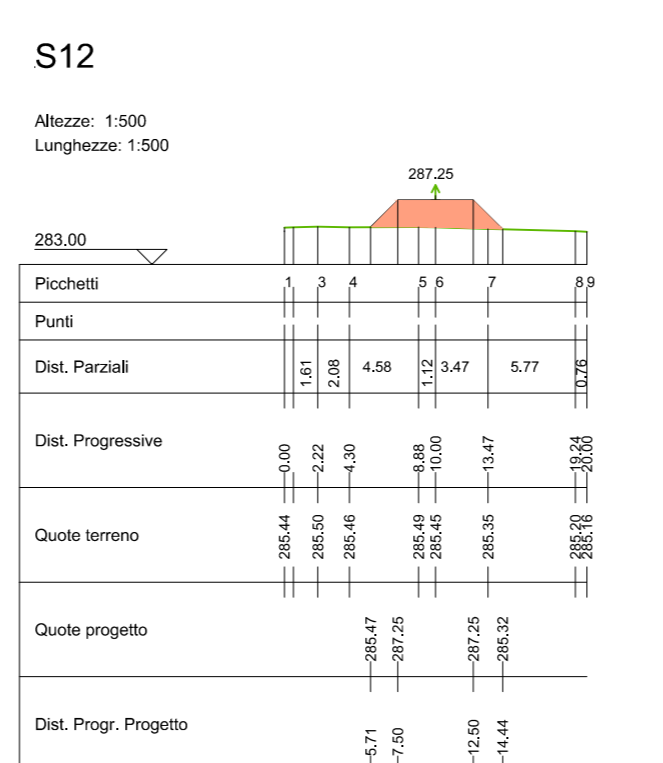
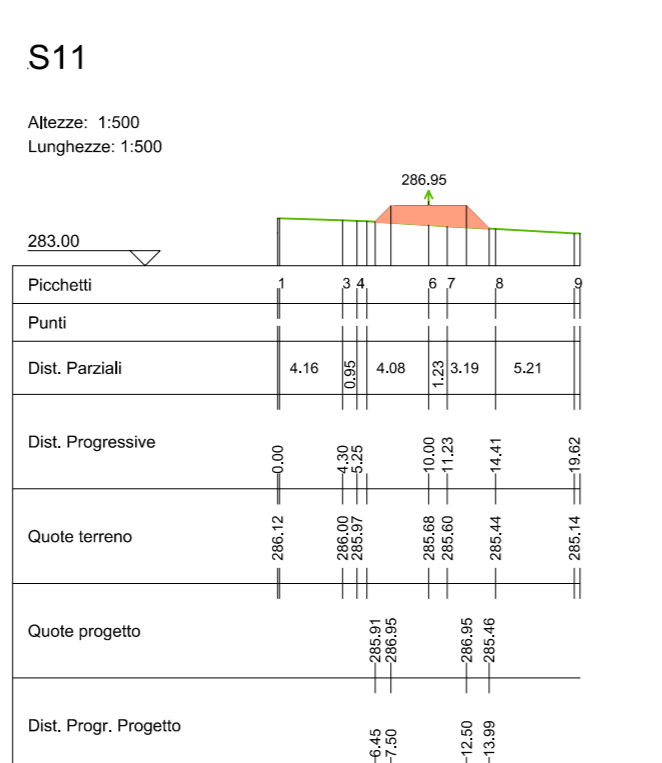
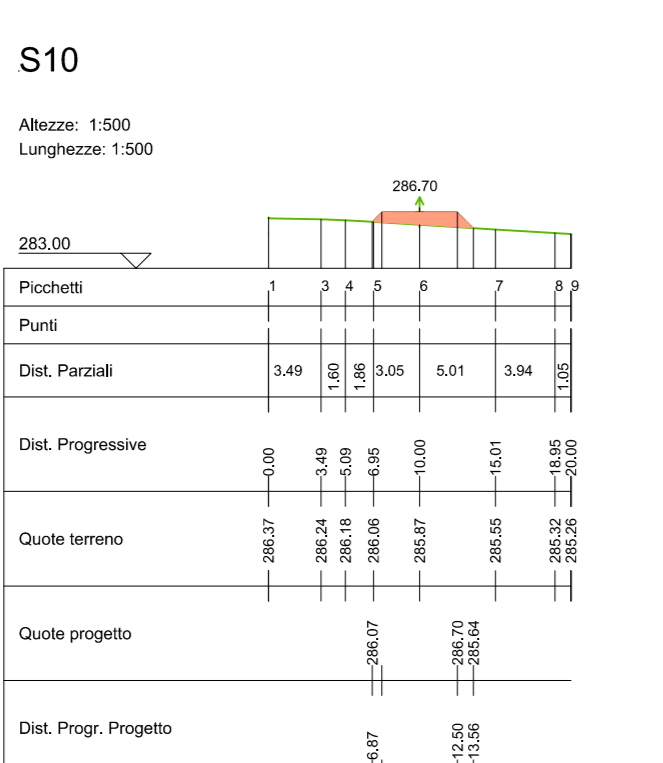
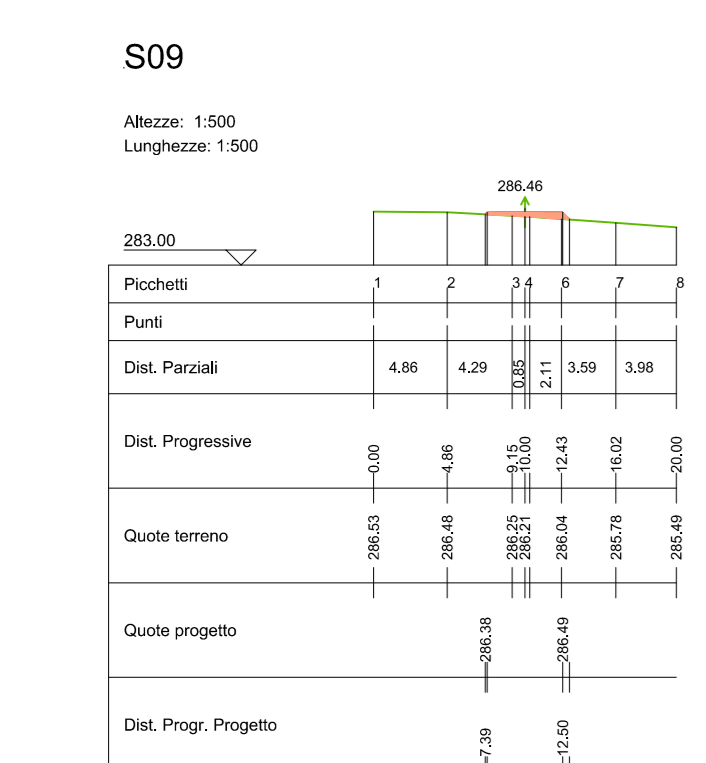
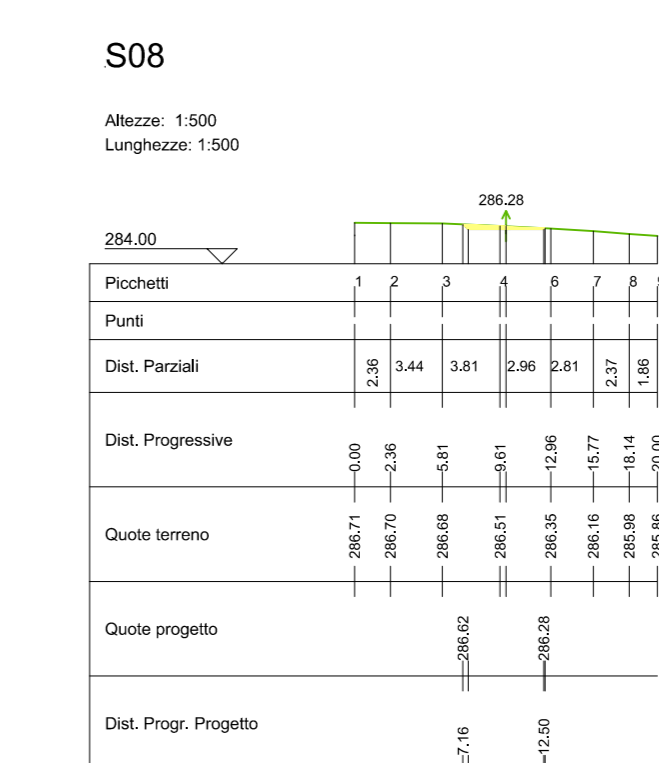
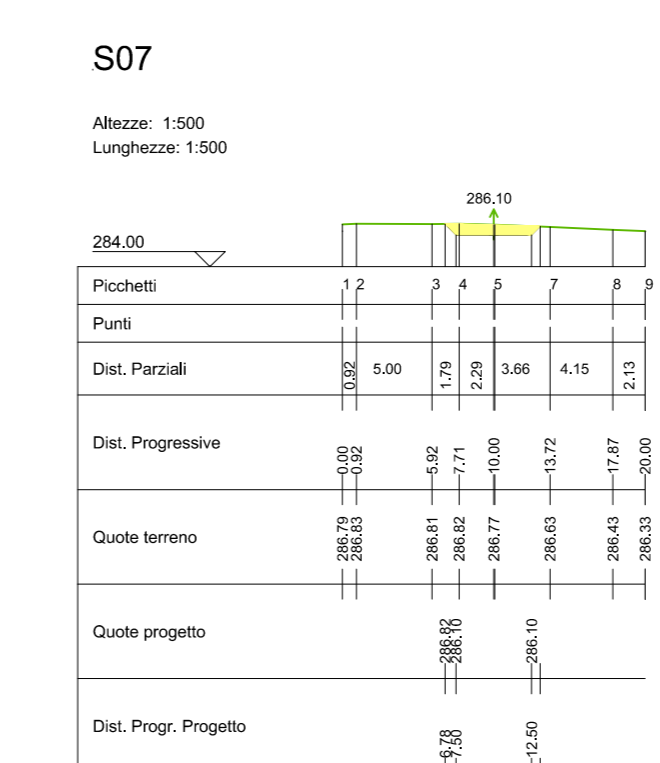
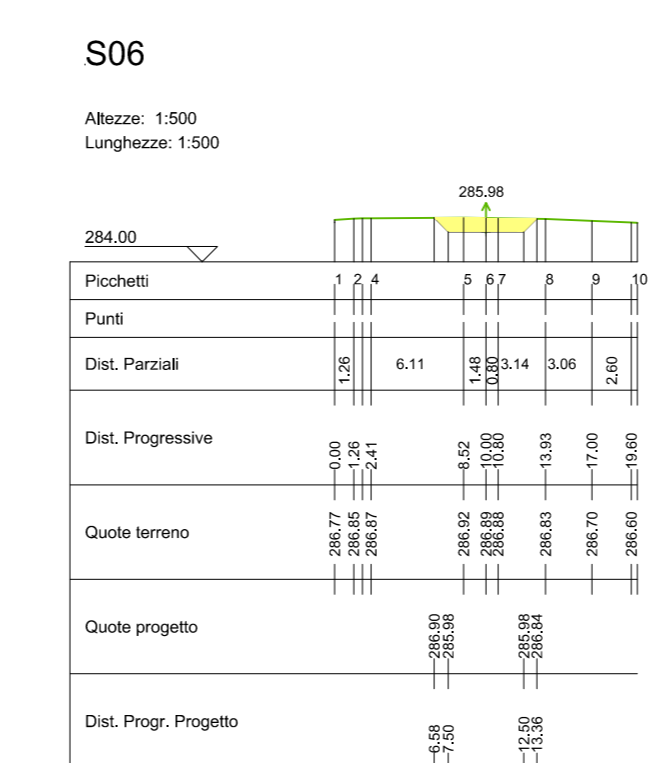
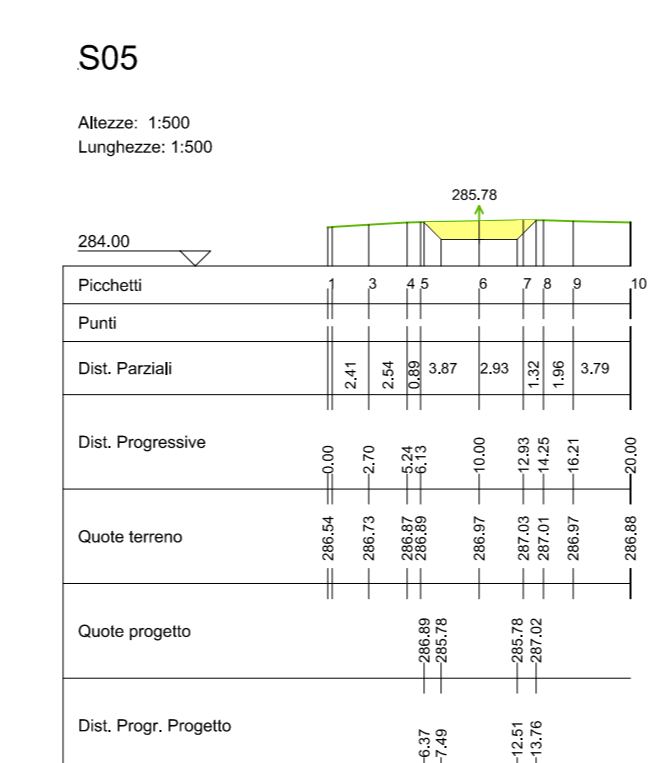
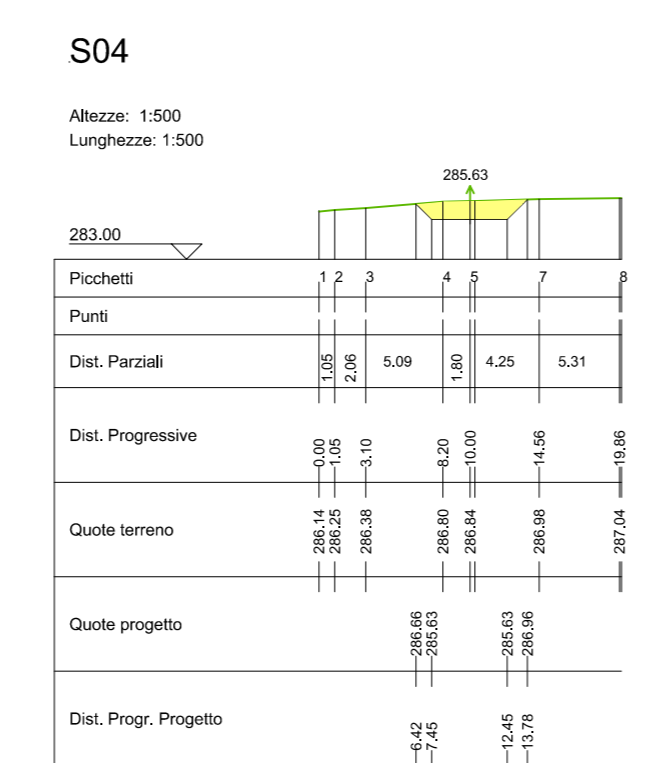
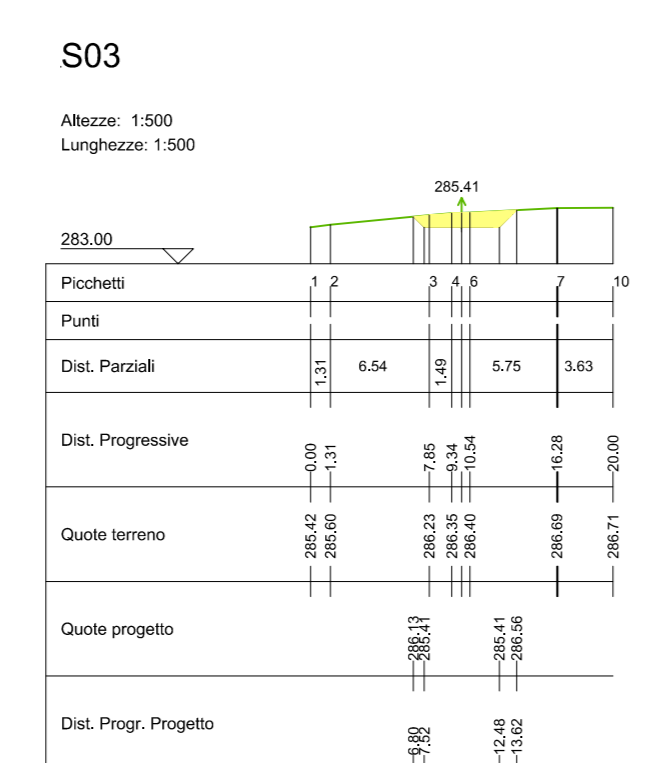
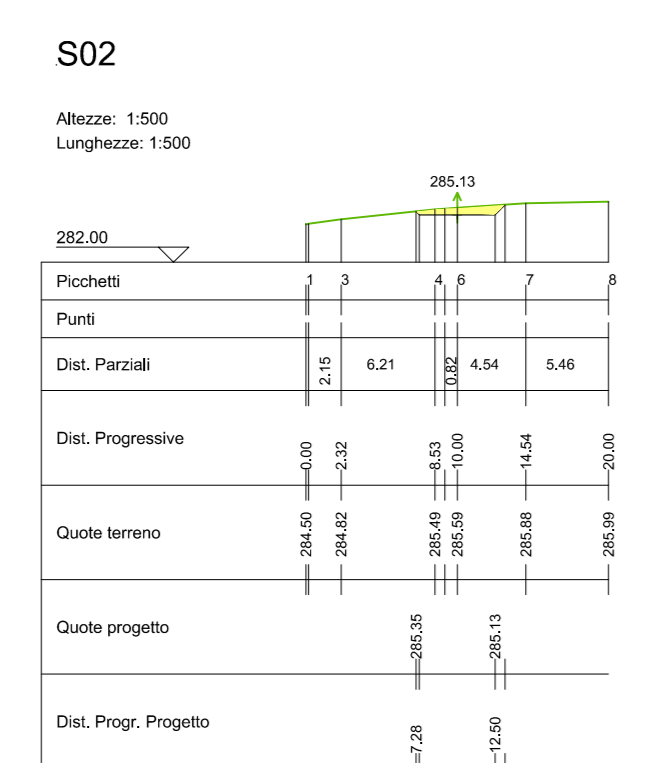
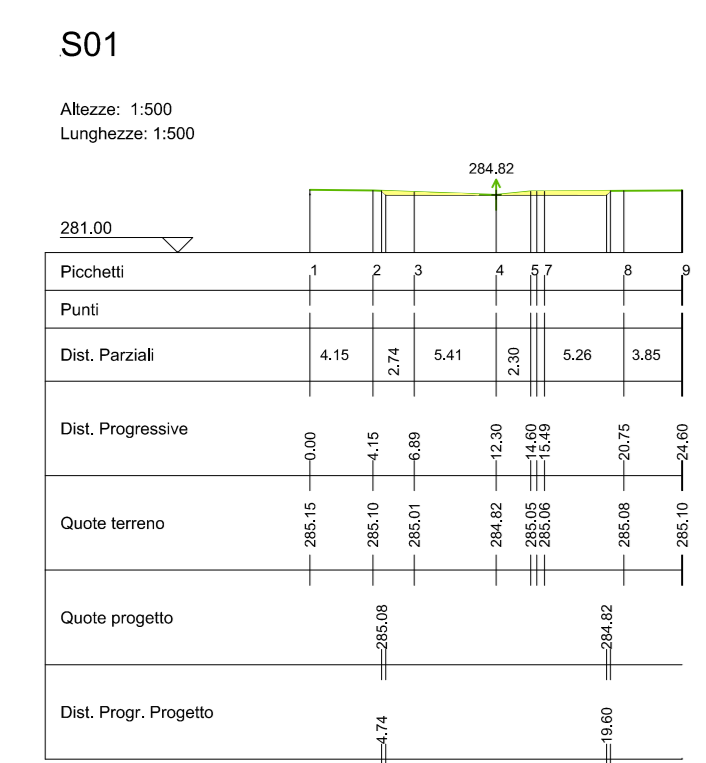
- Fondazione e Piazzola definitiva wtg
- Area di Scavo
- Area di Riparto
- Viabilità esistente

### Quadro d'unione



**PROFILO1**  
Caratteristiche Tracciato di Progetto:

Quota Monte	293.63
Quota Valle	284.62
Lunghezza Proiezione	312.02
Lunghezza Sviluppo	312.68
Dialvello	6.80
Pendenza Minima	0.00 %
Pendenza Massima	-4.53 %
Pendenza Media	2.44 %



## REGIONE SARDEGNA

Provincia del Nord-Est Sardegna

### COMUNI DI LURAS E TEMPIO PAUSANIA



1	EMMISSIONE PER ENTI ESTERNI	25/02/22	ANTEX	FURNO C.	ANASTASI A.
0	EMMISSIONE PER COMMENTI	31/01/22	ANTEX	FURNO C.	ANASTASI A.
REV.	DESCRIZIONE	DATA	REDAITTO	CONTROL.	APPROV.

Connettente: **VEGE 04** Volta Green Energy

Progetto: **PARCO EOLICO PETRA BIANCA**

SEZIONI STRADALI E PROFILI CON INDIVIDUAZIONE AREE DI SCAVO E RIPARTO: AEROGENERATORE L13.

Scala: 1:1.000

Revisione: C20042505-PP-EC-10-01

Modulo: 6/7

Foto: AD4

Libretto: **DEFINITIVO**

Il presente documento è di proprietà della ANEX GROUP s.p.a. È vietata la ristampa o l'uso non autorizzato senza permesso scritto dalla suddetta. Le società della ANEX GROUP s.p.a. sono a cura di: ANEX GROUP s.p.a.

