

PROGETTO PER LA REALIZZAZIONE DI UN IMPIANTO AGRO-FOTOVOLTAICO DELLA POTENZA DI 46,19715 MWp DA UBICARSI NEL TERRITORIO DEL COMUNE DI PIANA DEGLI ALBANESI (PA) LOCALITÀ JENCHERIA

RELAZIONE ARCHEOLOGICA - VPIA (gia` VIARCH)

COMMITTENTE: MR WIND S.r.l.s., Bellizzi (SA)

ELABORATO: ALL_II_ Fotografie presenti in relazione



Figura 5.2.1 Foto 1



Figura 5.2.2 Foto 2



Figura 5.2.3 Foto 3

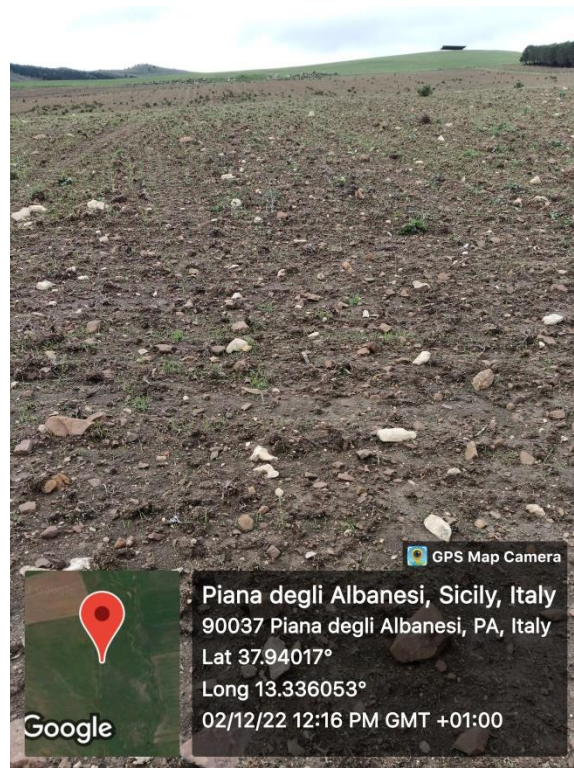


Figura 5.2.4 Foto 4




Figura 5.2.5 Foto 5



Figura 5.2.6 Foto 6



Figura 5.2.7 Foto 7



Figura 5.2.8 Foto 8

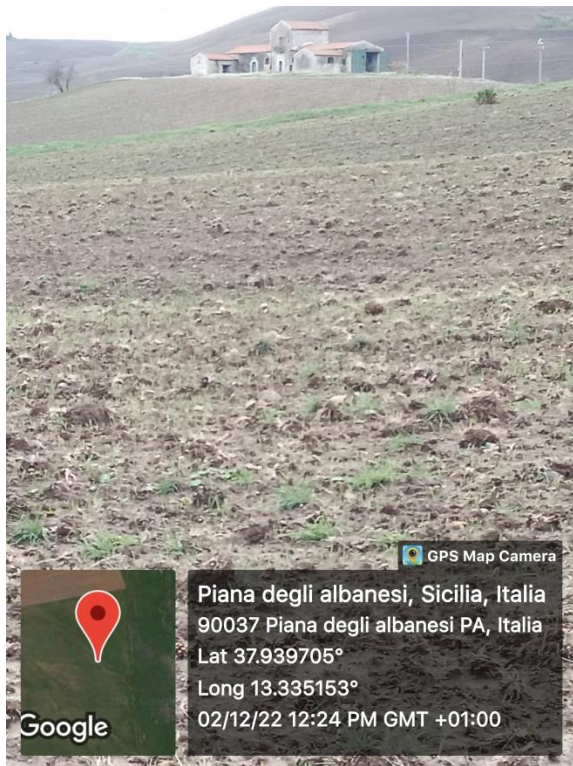


Figura 5.2.9 Foto 9




Figura 5.2.10 Foto 10

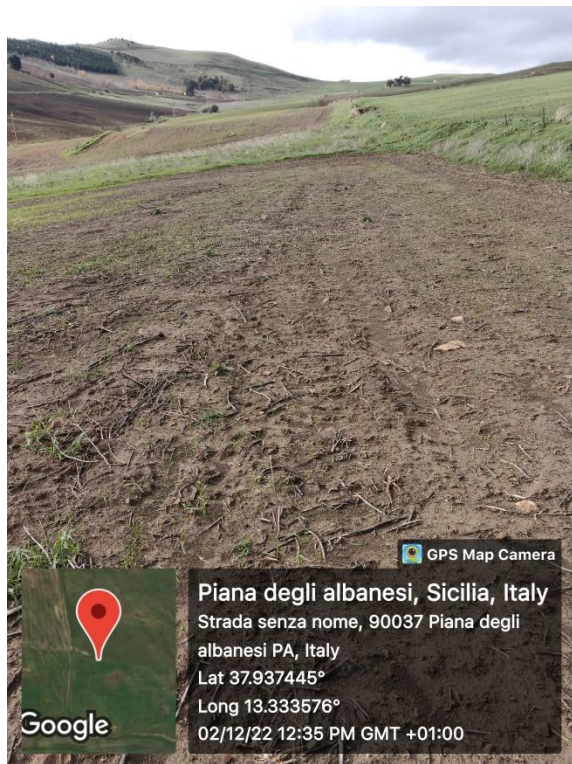


Figura 5.2.11 Foto 11



Figura 5.2.12 Foto 12




Figura 5.2.13 Foto 13




Figura 5.2.14 Foto 14




Figura 5.2.15 Foto 15

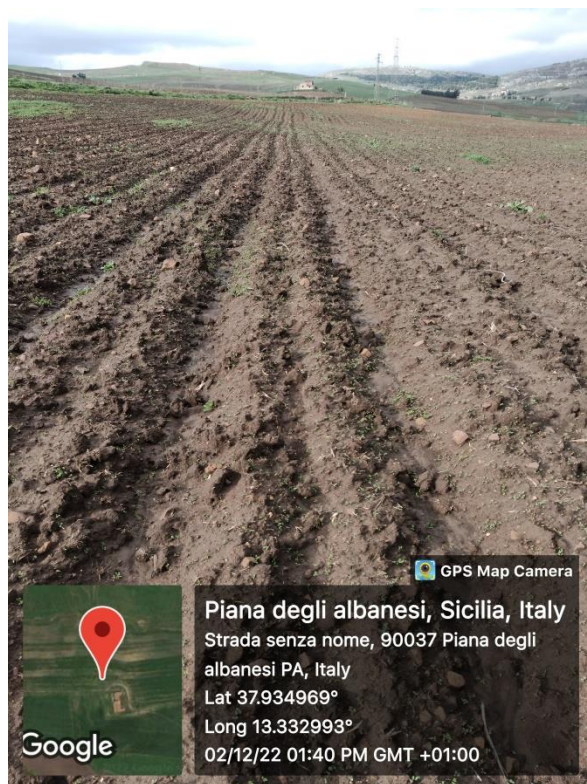


Figura 5.2.16 Foto 16

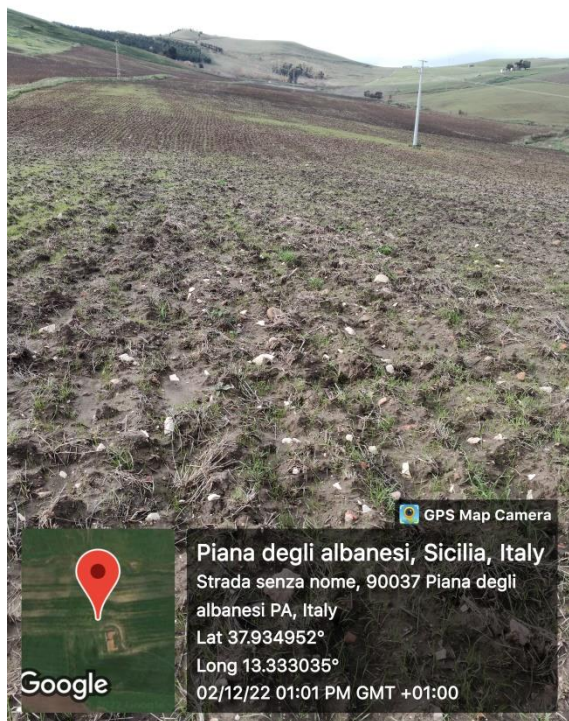


Figura 5.2.17 Foto 17



Figura 5.2.18 Foto 18




Figura 5.2.19 Foto 19



Figura 5.2.20 Foto 20



Figura 5.2.21 Foto 21

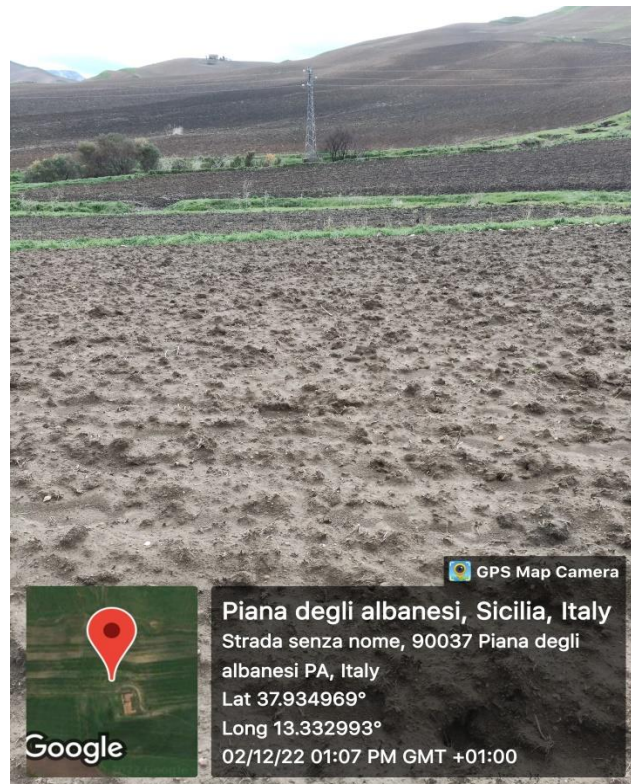


Figura 5.2.22 Foto 22




Figura 5.2.23 Foto 23




Figura 5.2.24 Foto 24

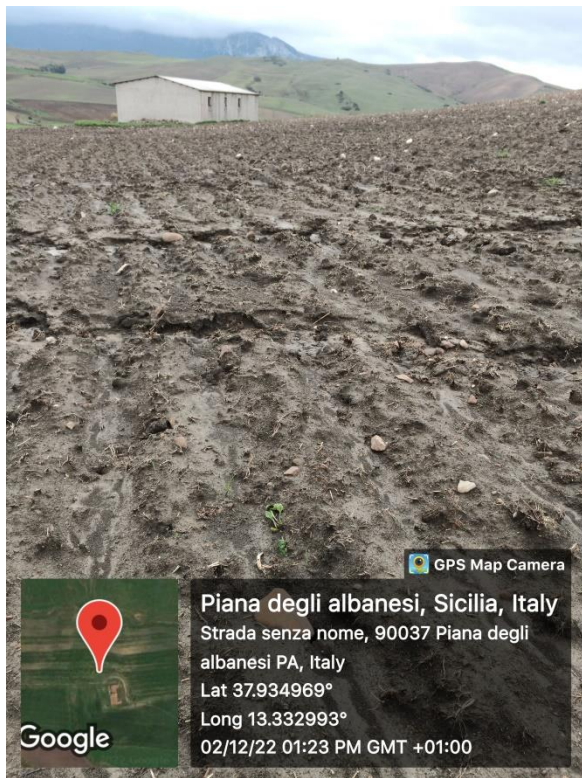


Figura 5.2.25 Foto 25

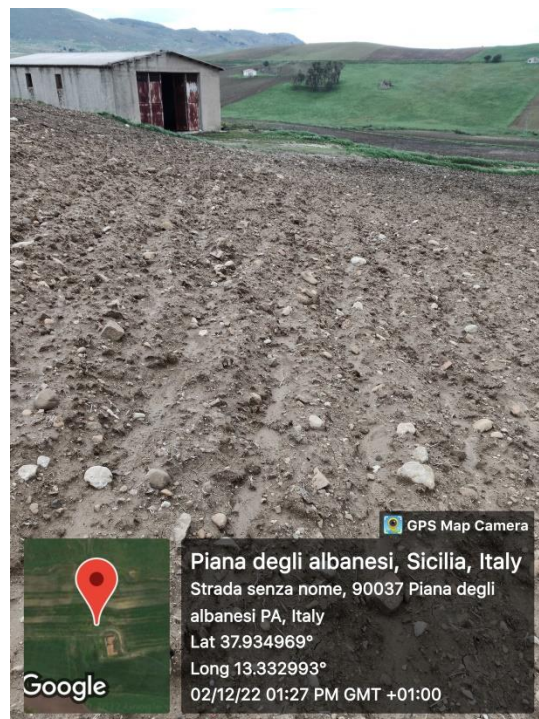


Figura 5.2.26 Foto 26




Figura 5.2.27 Foto 27




Figura 5.2.28 Foto 28




Figura 5.2.29 Foto 29



Figura 5.2.30 Foto 30




Figura 5.2.31 Foto 31



Figura 5.2.32 Foto 32