

REGIONE SICILIA




CASTRONOVO DI SICILIA



ROCCAPALUMBA



LERCARA FRIDDI



Committente:



Falck Renewables Sicilia S.r.l.

Uffici amministrativi: via Alberto Falck, 4-16, 20099 Sesto San Giovanni (MI)
 W www.falckrenewables.eu
 Cap. Soc. € 10.000 int.vers. Direzione e coordinamento da parte di Falck Renewables S.p.A.
 Sede legale: Corso Venezia, 16, 20121 Milano
 Registro Imprese Cod. Fiscale e Partita Iva 10531600962 - REA MI - 2538625

Titolo del Progetto:

PROGETTO PER LA REALIZZAZIONE E L'ESERCIZIO DI UN PARCO EOLICO CON IMPIANTO DI ACCUMULO E DELLE OPERE CONNESSE DENOMINATO "ASTRA"

Documento:

PROGETTO DEFINITIVO

N° Documento:

EPD0058

ID PROGETTO:	WF_ASTRA	DISCIPLINA:	PD	TIPOLOGIA:	EPD	FORMATO:	A4
--------------	----------	-------------	----	------------	-----	----------	----

Elaborato:

Sezioni trasversali viabilità di progetto 3 di 3

FOGLIO:	3 di 3	SCALA:	1:200 / 1:400	-			
---------	--------	--------	---------------	---	--	--	--

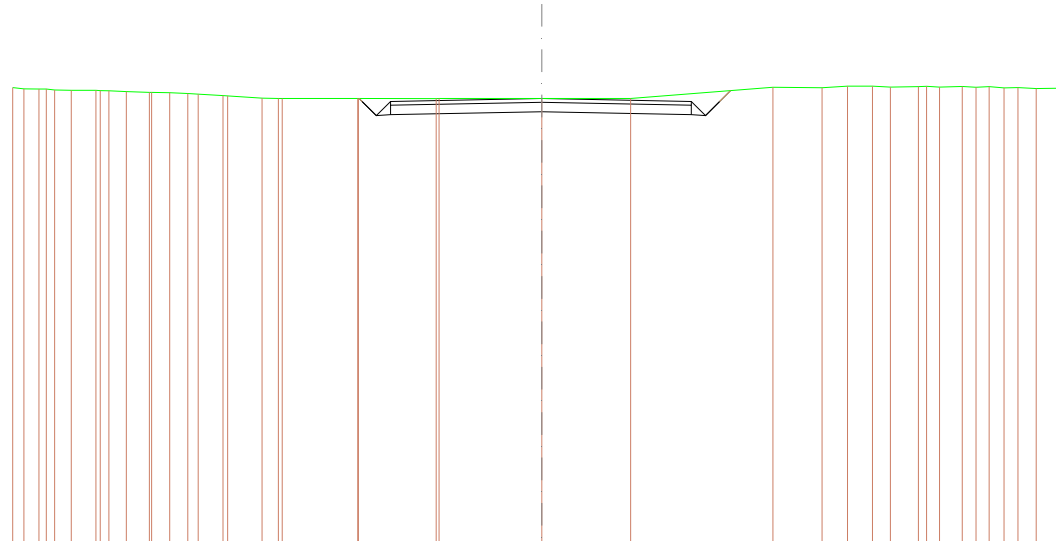
<p>Progettazione:</p>  <p>NEW DEVELOPMENTS S.r.l. piazza Europa, 14 - 87100 Cosenza (CS)</p>	<p>Progettisti:</p> <div style="display: flex; justify-content: space-around;"> <div style="text-align: center;">  <p>dott. ing. Giovanni Guzzo Foliaro</p> </div> <div style="text-align: center;">  <p>dott. ing. Amedeo Costabile</p> </div> <div style="text-align: center;">  <p>dott. ing. Francesco Meringolo</p> </div> </div>
--	---

Rev:	Data Revisione	Descrizione Revisione	Redatto	Controllato	Approvato
00	16/03/2022	PRIMA EMISSIONE	New Dev.	Falck	Falck

ASSE 6

SCAVI E BONIFICHE	
STERRO	15,556 m ²
RILEVATI	
TERRENO VEGETALE	1,035 m
SOVRASTRUTTURA STRADALE	
STRATO DI USURA	15,920 m
CASSONETTO	15,920 m

SEZIONE N.: 3
 QT. PROGETTO: 540,000
 DIST.PROG.: 22,681
 DIST.PREC.: 18,276
 DIST.SUCC.: 0,618



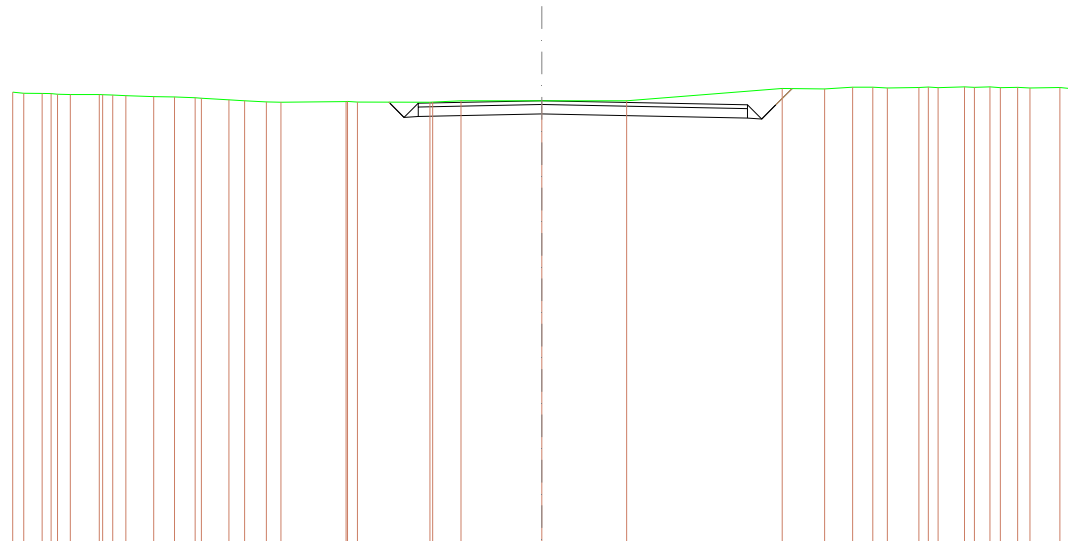
SCALA 1:400

QT.RIF. 516,470

QUOTE TERRENO	540,573 540,569 540,563 540,688 540,681 540,681 540,628 540,628 540,624 540,624 540,596 540,525 540,519 540,500 540,500 540,500 540,228 540,151 540,154 540,021 539,998 540,000
DIST.PARZIALI TERRENO	0,051 0,780 0,087 1,305 0,024 1,317 0,080 0,088 0,088 1,307 1,823 0,082 3,996 4,116 5,432 4,705 7,529 2,600 1,346 1,316 0,082 1,490 0,051 1,305 0,727 0,082 0,791 0,798 0,082 1,227 0,059
QUOTE PROGETTO	
DIST.PARZIALI PROGETTO	539,998 539,940 539,940 539,940 539,140 8,004 540,000 539,142 539,082 539,082 540,716 8,004 7,916 0,780 0,780 0,780
QUOTE FINITO	
DIST. PARZIALI FINITO	539,998 539,940 539,940 539,940 539,140 8,004 540,000 539,082 539,082 539,082 540,716 8,004 7,916 0,780 0,780 0,780

SCAVI E BONIFICHE	
STERRO	18,587 m ²
RILEVATI	
TERRENO VEGETALE	1,299 m
SOVRASTRUTTURA STRADALE	
STRATO DI USURA	17,423 m
CASSONETTO	17,423 m

SEZIONE N.: 4
 QT. PROGETTO: 540,000
 DIST.PROG.: 23,299
 DIST.PREC.: 0,618
 DIST.SUCC.: 5,353



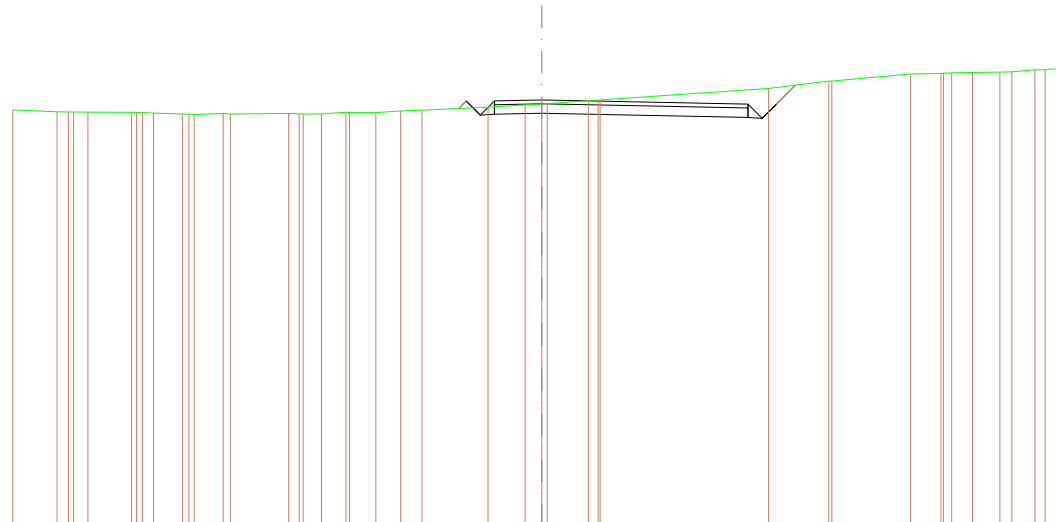
SCALA 1:400

QT.RIF. 516,485

QUOTE TERRENO	540,768 540,904 540,998 540,978 540,944 540,928 540,928 540,918 540,918 540,912 540,912 540,912 540,912 540,222 540,200 540,188 540,188 540,188 540,082 540,000 540,000 539,988 539,921 539,957 539,981 539,980 539,928 539,998 539,998 539,998 539,998 540,025 540,025 540,024 540,000
DIST.PARZIALI TERRENO	0,695 0,976 0,976 0,976 1,640 0,888 1,478 1,088 1,088 1,088 1,488 1,488 0,882 1,448 0,798 3,446 3,834 1,488 4,278 4,488 8,232 2,248 1,488 1,088 0,771 1,488 1,380 0,978 0,978 0,978 0,978 1,488 540,998 540,998
QUOTE PROGETTO	539,928 539,998 539,998 539,998 540,022 540,000
DIST.PARZIALI PROGETTO	0,780 0,780 6,537 10,886 0,780 0,780 0,980 540,842
QUOTE FINITO	539,928 539,998 539,998 539,998 540,782 539,922 539,782 540,842
DIST. PARZIALI FINITO	0,780 0,780 6,537 10,886 0,780 0,780 0,980

SCAVI E BONIFICHE	
STERRO	14,596 m ²
RILEVATI	
RILEVATO	0,147 m ²
TERRENO VEGETALE	1,988 m
SOVRASTRUTTURA STRADALE	
STRATO DI USURA	13,415 m
CASSONETTO	13,415 m

SEZIONE N.: 5
 QT. PROGETTO: 540,000
 DIST.PROG.: 28,652
 DIST.PREC.: 5,353
 DIST.SUCC.: 3,881



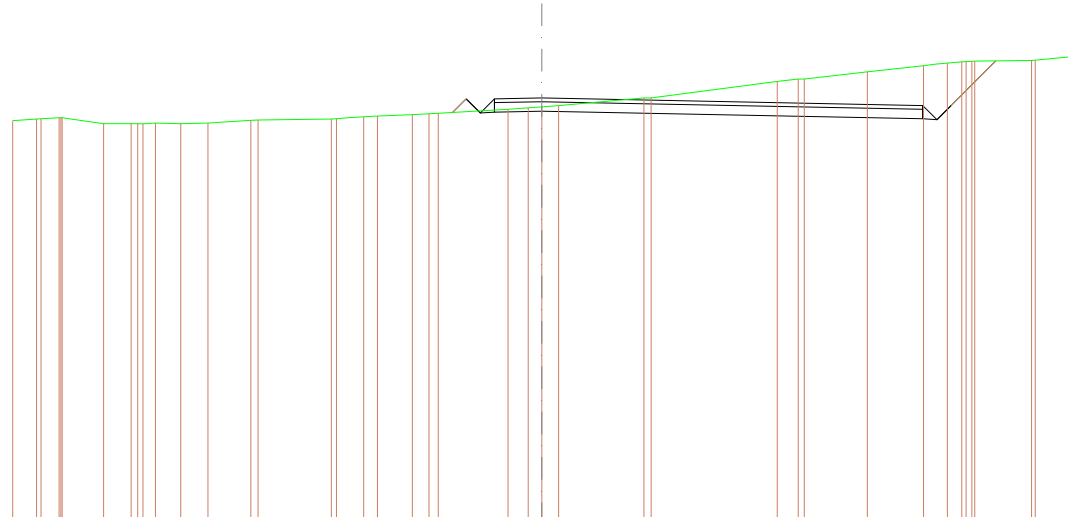
SCALA 1:400

QT.RIF. 517,558

QUOTE TERRENO	539,461 539,575 539,570 539,585 539,557 539,550 539,540 539,538 539,539 539,525 539,548 539,525 539,579 539,524 539,523 539,522 539,525 539,535 539,549 539,537 539,535 539,520 539,462 539,618 539,742 539,742 539,742 539,682 540,000 540,000
DIST.PARZIALI TERRENO	2,346 0,005 0,789 2,301 0,698 1,622 1,634 3,076 0,984 1,286 1,880 1,316 1,124 3,468 1,968 0,880 2,182 8,918 3,180 4,165 1,670 1,100 1,461 0,682 1,222 0,685
QUOTE PROGETTO	539,549 539,550 539,550 539,550 539,550 539,300 539,732 539,732 539,552 539,552 539,732 540,176
DIST.PARZIALI PROGETTO	0,780 0,780 2,500 10,915 0,780 0,780 1,005
QUOTE FINITO	539,549 539,550 539,550 539,550 539,550 540,000 539,732 539,732 539,732 540,176
DIST. PARZIALI FINITO	0,780 0,780 2,500 10,915 0,780 0,780 1,005

SCAVI E BONIFICHE	
STERRO	36,927 m ²
RILEVATI	
RILEVATO	0,463 m ²
TERRENO VEGETALE	4,360 m
SOVRASTRUTTURA STRADALE	
STRATO DI USURA	22,660 m
CASSONETTO	22,660 m

SEZIONE N.: 6
 QT. PROGETTO: 540,000
 DIST.PROG.: 32,533
 DIST.PREC.: 3,881
 DIST.SUCC.: 17,467



SCALA 1:400

QT.RIF. 517,605

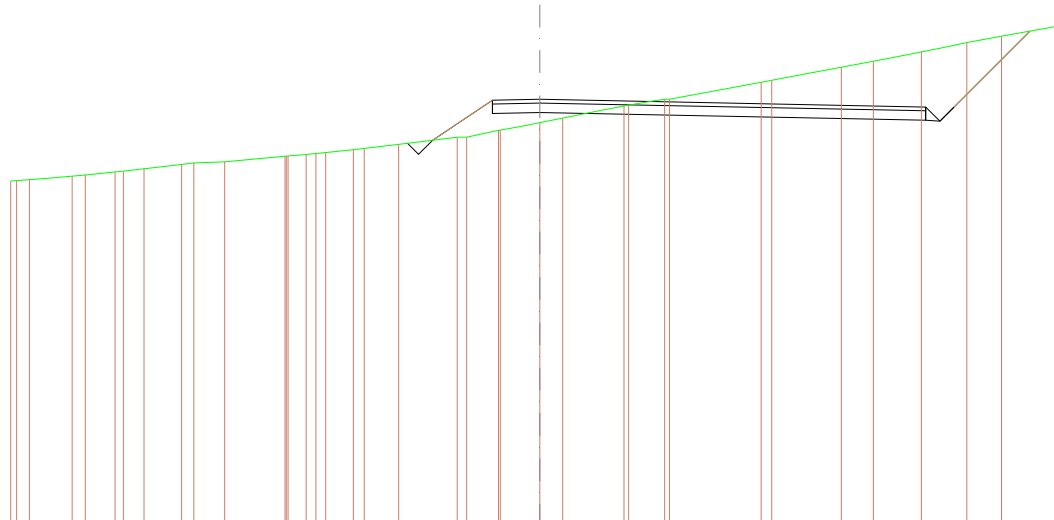
QUOTE TERRENO	538,798 538,895 538,895 538,895 538,854 538,852 538,837 538,832 538,835 538,874 538,835 538,899 538,813 538,831 538,878 538,898 538,900 538,847 538,116 538,225 538,187 538,200 538,950 538,200 538,750 538,950 540,000 540,000 540,870 541,000 541,000 541,384 541,701 541,643 541,611 541,615 541,541 541,546 541,583 542,000 542,178
DIST.PARZIALI TERRENO	1,268 0,888 2,186 1,481 0,880 1,540 1,489 2,288 3,876 1,486 0,727 1,846 0,880 3,688 1,070 0,718 0,886 4,514 6,675 1,114 3,334 2,974 1,288 0,787 3,002 1,885
QUOTE PROGETTO	538,200 538,950 538,200 538,750 538,950 538,300
DIST.PARZIALI PROGETTO	0,780 0,780 0,780 2,500 20,160 0,780 0,780 2,368 541,980
QUOTE FINITO	538,200 538,950 538,200 538,950 540,000
DIST. PARZIALI FINITO	0,780 0,780 0,780 2,500 20,160 0,780 0,780 2,368 541,980

SCAVI E BONIFICHE	
STERRO	44,463 m ²
FOSSO	0,438 m ²
RILEVATI	
RILEVATO	5,258 m ²
TERRENO VEGETALE	9,489 m
SOVRASTRUTTURA STRADALE	
STRATO DI USURA	22,924 m
CASSONETTO	22,924 m

SEZIONE N.: 7
QT. PROGETTO: 540,000
DIST.PROG.: 50,000
DIST.PREC.: 17,467
DIST.SUCC.: 8,717

SCALA 1:400

QT.RIF. 517,625



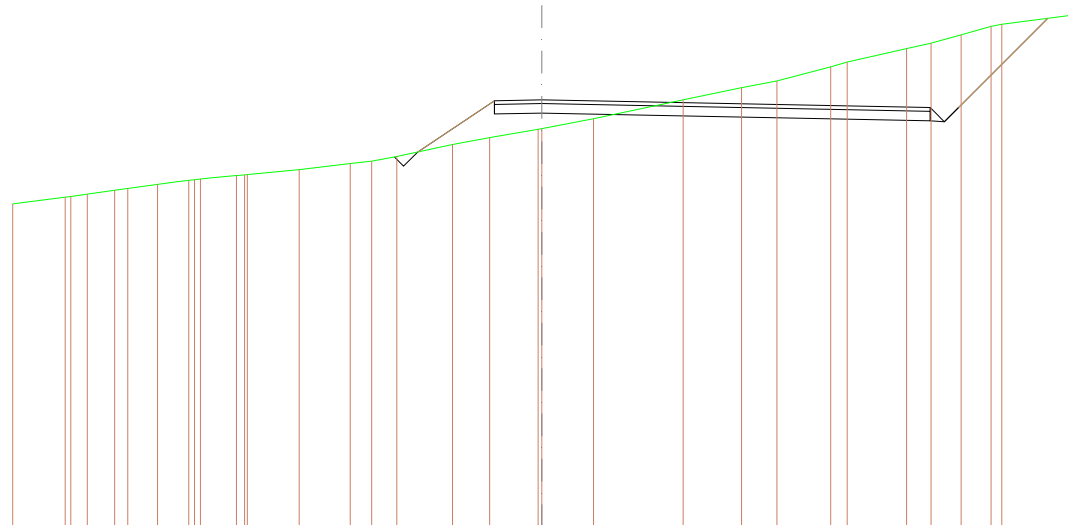
QUOTE TERRENO	516,677 516,701 516,711 516,711	516,628 516,628 516,628 516,628	516,147 516,147 516,147 516,147	516,554 516,554 516,554 516,554	516,684 516,684 516,684 516,684	516,965 516,965 516,965 516,965	517,188 517,188 517,188 517,188	517,405 517,405 517,405 517,405	517,614 517,614 517,614 517,614	518,000 518,000 518,000 518,000	518,368 518,368 518,368 518,368	518,770 518,770 518,770 518,770	519,000 519,000 519,000 519,000	519,644 519,644 519,644 519,644	520,000 520,000 520,000 520,000	520,504 520,504 520,504 520,504	521,000 521,000 521,000 521,000	521,701 521,701 521,701 521,701	522,000 522,000 522,000 522,000	522,508 522,508 522,508 522,508	523,000 523,000 523,000 523,000	523,544 523,544 523,544 523,544	524,000 524,000 524,000 524,000	524,574 524,574 524,574 524,574	
DIST.PARZIALI TERRENO	0,677	2,268	0,677	1,068	1,908	0,688	1,489	3,187	0,684	1,488	1,821	3,101	1,684	2,082	1,210	3,245	1,902	4,857	3,682	1,082	2,548	2,400	1,840	3,588	
QUOTE PROGETTO										517,639											518,652				518,611
DIST.PARZIALI PROGETTO										3,165	2,500							20,424			0,780			4,019	
QUOTE FINITO										517,639												518,652			518,611
DIST. PARZIALI FINITO										3,165	2,500							20,424			0,780			4,019	

SCAVI E BONIFICHE	
STERRO	49,077 m ²
FOSSO	0,362 m ²
RILEVATI	
RILEVATO	7,930 m ²
TERRENO VEGETALE	11,568 m
SOVRASTRUTTURA STRADALE	
STRATO DI USURA	23,056 m
CASSONETTO	23,056 m

SEZIONE N.: 8
 QT. PROGETTO: 540,000
 DIST.PROG.: 58,717
 DIST.PREC.: 8,717
 DIST.SUCC.: 8,657

SCALA 1:400

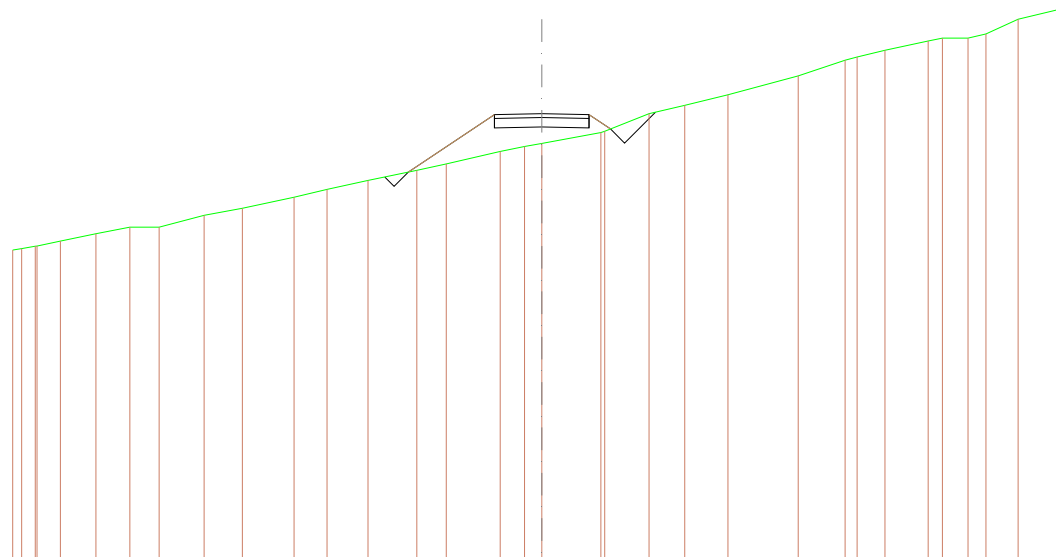
QT.RIF. 517,282



QUOTE TERRENO	534,460	534,448	534,436	534,424	534,412	534,400	535,228	535,304	535,328	535,372	535,376	535,322	535,000	535,000	535,047	536,304	536,628	536,757	537,000	537,639	538,000	538,440	538,478	539,000	540,000	540,644	541,000	541,743	542,000	542,709	543,000	543,440	543,828	544,000	544,474			
DIST.PARZIALI TERRENO	2,788	0,078	1,447	0,080	1,078	1,062	1,906	2,747	2,898	1,140	1,229	2,944	1,995	2,572	2,740	4,741	3,092	1,872	2,848	0,073	3,138	1,294	1,062	1,062	3,654													
QUOTE PROGETTO																				537,241																		
DIST.PARZIALI PROGETTO																				4,082	2,500					20,556							0,780	0,780	4,727			
QUOTE FINITO																				537,241																		
DIST. PARZIALI FINITO																				4,082	2,500					20,556							0,780	0,780	4,727			

SCAVI E BONIFICHE	
FOSSO	1,652 m ²
RILEVATI	
RILEVATO	9,549 m ²
TERRENO VEGETALE	6,847 m
SOVRASTRUTTURA STRADALE	
STRATO DI USURA	5,000 m
CASSONETTO	5,000 m

SEZIONE N.: 11
 QT. PROGETTO: 540,000
 DIST.PROG.: 75,000
 DIST.PREC.: 3,775
 DIST.SUCC.: 21,500



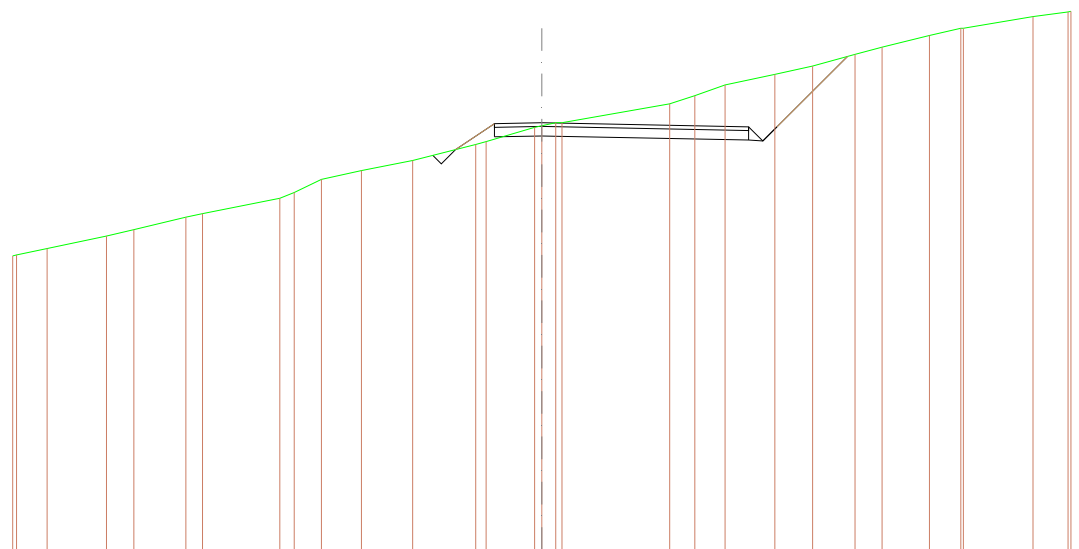
SCALA 1:400

QT.RIF. 516,430

QUOTE TERRENO	532,719 532,841 532,964 533,086 533,208 533,331 533,451 534,000 534,000 534,021 535,000 535,584 536,000 536,467 537,000 537,399 538,000 538,283 538,529 539,000 539,074 540,000 540,441 541,000 542,000 542,581 543,000 543,383 543,945 544,000 544,000 544,218 545,000 546,570
DIST.PARZIALI TERRENO	0,721 1,289 1,684 1,762 1,649 2,377 2,081 2,790 1,746 2,189 2,684 1,667 2,868 1,286 0,910 3,125 2,350 1,890 2,282 3,722 2,478 0,942 1,489 2,288 0,782 1,980 0,944 1,706 2,792
QUOTE PROGETTO	
DIST.PARZIALI PROGETTO	536,907 4,563 2,500 2,500 1,194
QUOTE FINITO	536,907 538,950 540,000 538,950 538,194
DIST. PARZIALI FINITO	4,563 2,500 2,500 1,194

SCAVI E BONIFICHE	
STERRO	29,172 m ²
FOSSO	0,336 m ²
RILEVATI	
RILEVATO	0,893 m ²
TERRENO VEGETALE	7,751 m
SOVRASTRUTTURA STRADALE	
STRATO DI USURA	13,448 m
CASSONETTO	13,448 m

SEZIONE N.: 14
 QT. PROGETTO: 540,000
 DIST.PROG.: 107,037
 DIST.PREC.: 8,325
 DIST.SUCC.: 10,128



SCALA 1:400

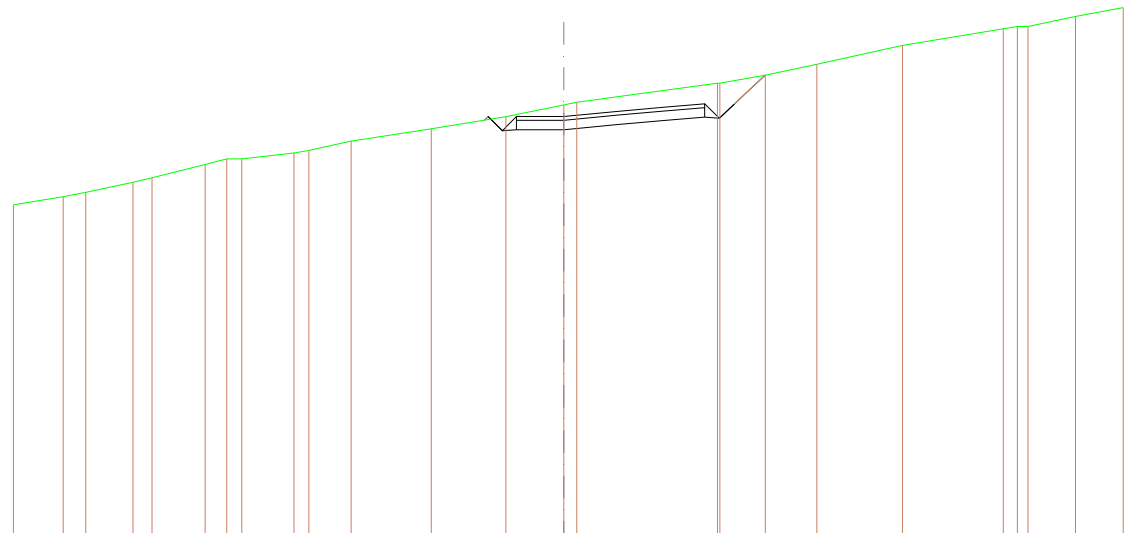
QT.RIF. 517,223

QUOTE TERRENO	538,652 539,000	539,341	539,000	539,344	538,000 538,168	4,086	538,000 538,308	0,788 1,448	2,111	2,711	3,342	538,644 539,000	2,559	539,783 539,837 540,000	0,742	5,887	541,000	541,633	542,000	542,990	543,000	543,619	544,000	544,619	545,000 545,384	3,886	1,863
DIST.PARZIALI TERRENO	1,818	3,141	1,448	2,747	0,882	4,086	0,788 1,448	2,111	2,711	3,342	2,559	0,742	5,887	1,388	1,894	2,698	1,898	2,244	1,481	2,504	1,889	3,886	1,863				
QUOTE PROGETTO												538,573	538,280 538,280 538,650	539,300				539,081 539,081 539,781			543,508						
DIST.PARZIALI PROGETTO												2,064	2,500	10,948				0,780 0,780		3,727							
QUOTE FINITO												538,573	538,650	540,000				539,781 539,781			543,508						
DIST. PARZIALI FINITO												2,064	2,500	10,948				0,780 0,780		3,727							

ASSE 6 BIS

SCAVI E BONIFICHE	
STERRO	18,379 m ²
RILEVATI	
RILEVATO	0,026 m ²
TERRENO VEGETALE	2,520 m
SOVRASTRUTTURA STRADALE	
STRATO DI USURA	9,953 m
CASSONETTO	9,953 m

SEZIONE N.: 3
 QT. PROGETTO: 540,241
 DIST.PROG.: 17,160
 DIST.PREC.: 13,958
 DIST.SUCC.: 4,020



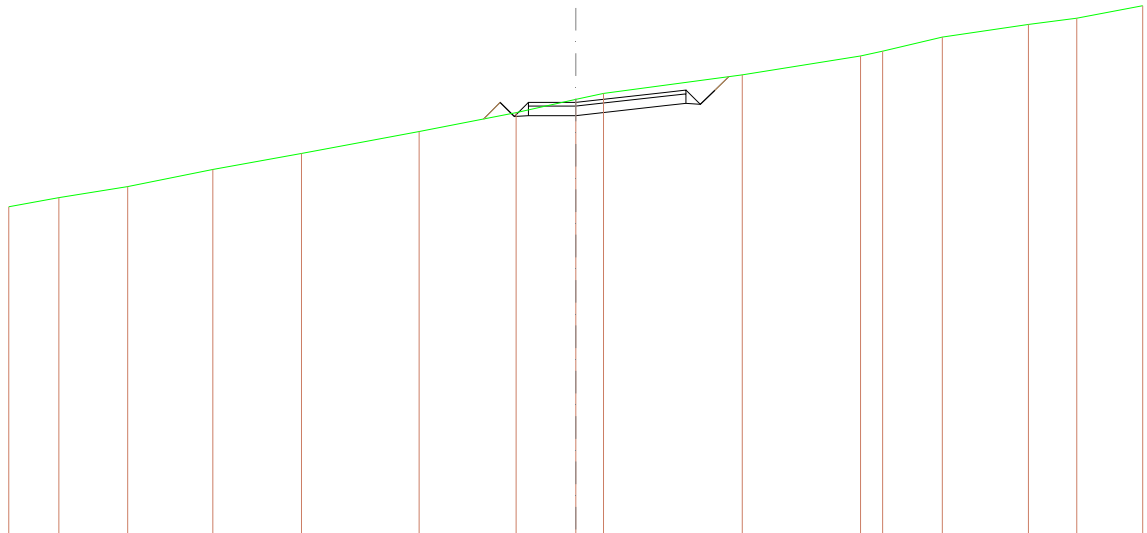
SCALA 1:400

QT.RIF. 517,983

QUOTE TERRENO	535,698 536,000 536,224 536,762 537,000 537,698 538,000 538,000 538,307 538,445 538,638 538,698 540,238 540,652 541,000 542,000 542,000 542,424 543,000 544,000 544,881 545,000 546,000 546,538 546,000
DIST.PARZIALI TERRENO	2,832 1,185 2,501 1,099 2,813 1,144 0,782 2,785 0,781 2,237 4,243 3,950 3,062 0,687 7,448 2,408 2,728 4,528 5,342 0,742 2,517 2,527
QUOTE PROGETTO	540,241 540,241 539,491 539,541 539,541 539,815 540,041 540,211 540,182 540,588 541,501 542,434
DIST.PARZIALI PROGETTO	0,788 0,780 2,500 2,872 2,533 2,048 0,788 0,788 0,265
QUOTE FINITO	540,241 540,241 539,491 539,541 539,541 540,615 540,741 540,911 540,182 540,588 541,501 542,434
DIST. PARZIALI FINITO	0,788 0,780 2,500 2,872 2,533 2,048 0,788 0,788 0,265

SCAVI E BONIFICHE	
STERRO	9,478 m ²
RILEVATI	
RILEVATO	0,524 m ²
TERRENO VEGETALE	2,280 m
SOVRASTRUTTURA STRADALE	
STRATO DI USURA	8,333 m
CASSONETTO	8,333 m

SEZIONE N.: 5
 QT. PROGETTO: 540,545
 DIST.PROG.: 25,000
 DIST.PREC.: 3,820
 DIST.SUCC.: 7,676



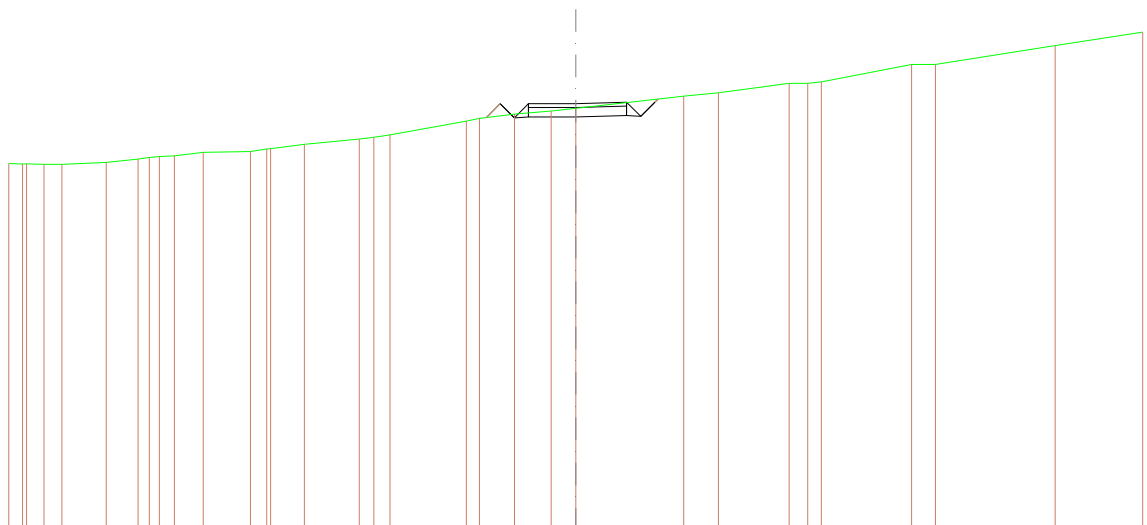
SCALA 1:400

QT.RIF. 517,540

QUOTE TERRENO	536,018	536,005	536,098	537,000	537,642	539,000	540,000	540,702	541,017	542,000	543,000	543,295	544,000	544,673	545,000	545,690	
DIST.PARZIALI TERRENO	2,648	3,846	4,500	4,686	6,225	5,132	3,155	1,488	7,341	6,282	1,188	3,159	4,557	2,559	3,485		
QUOTE PROGETTO							539,698	540,545	539,795	539,948	540,382	540,604	540,459	541,007			
DIST.PARZIALI PROGETTO							0,940	0,795	0,795	2,500	4,357	1,094	0,795	1,098			
QUOTE FINITO							539,698	540,545	539,795	540,546	540,545	540,545	541,002	541,104	540,459	541,183	541,307
DIST. PARZIALI FINITO							0,940	0,795	0,795	2,500	4,357	1,094	0,795	0,795	0,795	0,795	0,242

SCAVI E BONIFICHE	
STERRO	3,445 m ²
RILEVATI	
RILEVATO	0,419 m ²
TERRENO VEGETALE	1,281 m
SOVRASTRUTTURA STRADALE	
STRATO DI USURA	5,189 m
CASSONETTO	5,189 m

SEZIONE N.: 9
 QT. PROGETTO: 541,926
 DIST.PROG.: 48,201
 DIST.PREC.: 0,479
 DIST.SUCC.: 26,799



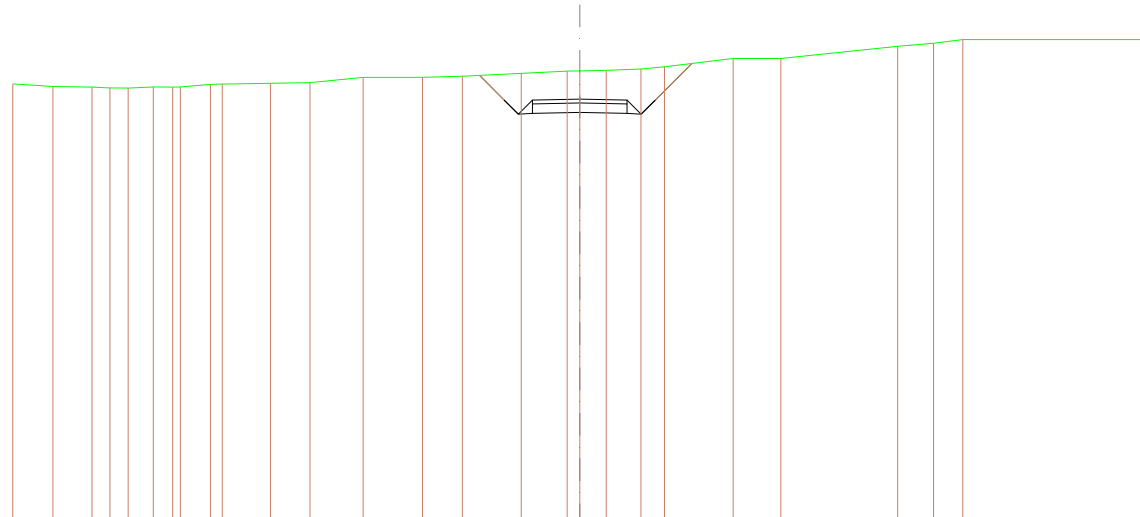
SCALA 1:400

QT.RIF. 519,413

QUOTE TERRENO	538,761 538,734 538,741 538,716 538,716 538,616 539,000 539,082 539,138 539,168 539,349 539,397 539,530 539,542 539,779 540,054 540,147 540,271 541,000 541,145 541,279 541,333 541,381 542,327 542,506 543,000 543,000 543,075 544,000 544,000 545,000 545,711
DIST.PARZIALI TERRENO	0,722 0,019 0,003 2,345 1,063 0,089 0,791 1,089 2,496 0,094 1,762 2,904 0,779 0,085 4,047 0,089 1,857 1,939 1,362 5,714 1,838 3,743 0,085 0,777 4,780 1,390 6,330 4,634
QUOTE PROGETTO	541,190 541,226 541,178 541,226 541,226 541,303 541,303 541,233 542,003 542,174
DIST.PARZIALI PROGETTO	0,738 0,790 0,760 2,500 2,689 0,760 0,760
QUOTE FINITO	541,190 541,226 541,178 541,226 541,226 542,003 541,233 542,003 542,174
DIST. PARZIALI FINITO	0,738 0,790 0,760 2,500 2,689 0,760 0,760

SCAVI E BONIFICHE	
STERRO	19,839 m ²
RILEVATI	
TERRENO VEGETALE	4,578 m
SOVRASTRUTTURA STRADALE	
STRATO DI USURA	5,000 m
CASSONETTO	5,000 m

SEZIONE N.: 10
 QT. PROGETTO: 542,851
 DIST.PROG.: 75,000
 DIST.PREC.: 26,799
 DIST.SUCC.: 2,453



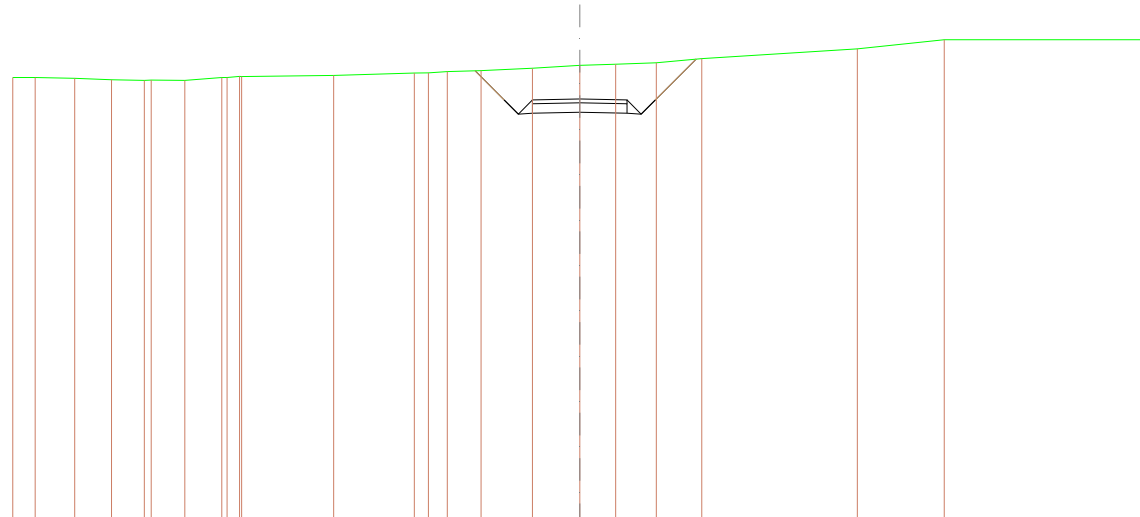
SCALA 1:400

QT.RIF. 520,626

QUOTE TERRENO	543,693	543,716	543,698	543,448	543,684	543,683	543,688	543,688	543,688	543,721	544,000	544,000	544,058	544,212	544,335	544,345	544,373	544,445	544,580	545,000	545,000	545,645	545,807	546,000	546,000
DIST.PARZIALI TERRENO	2,125	2,081	0,949	0,949	1,380	1,019	1,086	0,958	2,547	2,087	2,818	3,142	2,104	3,120	2,432	0,885	1,490	1,838	1,248	3,832	2,519	6,185	1,900	1,549	9,730
QUOTE PROGETTO														544,103	542,801	542,051	542,101	542,161	542,101	542,101	542,101	542,801	542,801	544,736	
DIST.PARZIALI PROGETTO														1,302	0,780	0,780	2,500	2,500	0,780	0,780	1,835				
QUOTE FINITO														544,103	542,801	542,051	542,101	542,161	542,101	542,101	542,801	542,801	544,736		
DIST. PARZIALI FINITO														1,302	0,780	0,780	2,500	2,500	0,780	0,780	1,835				

SCAVI E BONIFICHE	
STERRO	22,803 m ²
RILEVATI	
TERRENO VEGETALE	5,231 m
SOVRASTRUTTURA STRADALE	
STRATO DI USURA	5,000 m
CASSONETTO	5,000 m

SEZIONE N.: 11
 QT. PROGETTO: 542,864
 DIST.PROG.: 77,453
 DIST.PREC.: 2,453
 DIST.SUCC.: 1,999



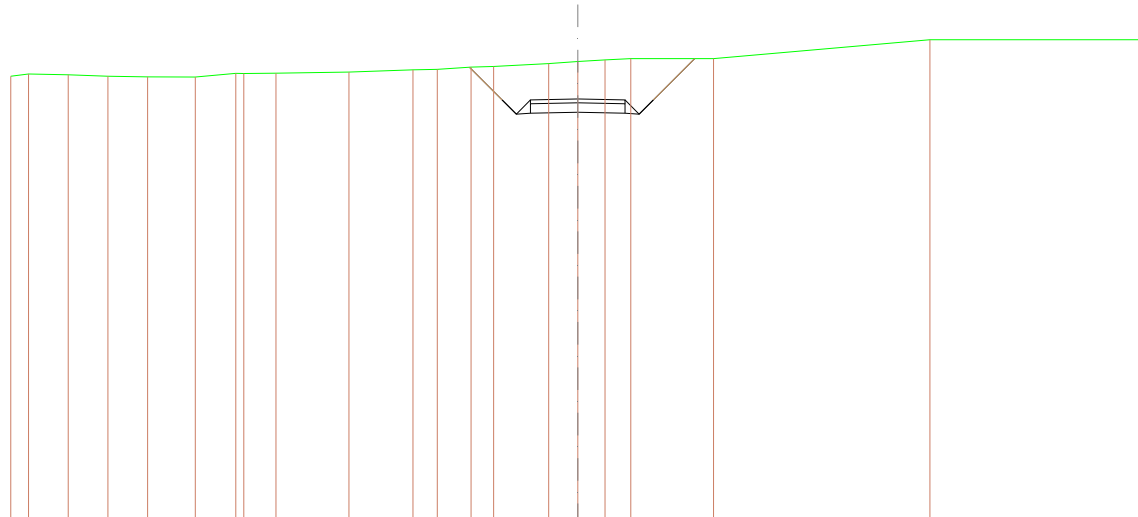
SCALA 1:400

QT.RIF. 520,632

QUOTE TERRENO	544,000 544,000 543,990 543,884 543,848 543,848 543,848 544,000 544,000 544,000 544,108	544,240 544,248 544,311 544,382 544,461 544,544 544,702 544,782 545,000	545,518 546,000 546,000
DIST.PARZIALI TERRENO	1,778 2,084 1,962 1,788 1,781 1,968 0,882 4,872 4,287 0,782 1,000 1,784 2,723 2,502 1,904 2,148 2,402 8,238 4,598 10,712		
QUOTE PROGETTO		544,383 542,814 542,084 542,114 542,184 542,814 542,814 542,814 544,973	
DIST.PARZIALI PROGETTO		1,898 0,780 0,780 2,500 2,500 0,780 0,780 2,180	
QUOTE FINITO		544,383 542,814 542,084 542,114 542,864 542,814 542,814 542,814 544,973	
DIST. PARZIALI FINITO		1,898 0,780 0,780 2,500 2,500 0,780 0,780 2,180	

SCAVI E BONIFICHE	
STERRO	25,124 m ²
RILEVATI	
TERRENO VEGETALE	5,532 m
SOVRASTRUTTURA STRADALE	
STRATO DI USURA	5,000 m
CASSONETTO	5,000 m

SEZIONE N.: 12
 QT. PROGETTO: 542,866
 DIST.PROG.: 79,451
 DIST.PREC.: 1,999
 DIST.SUCC.: 1,999



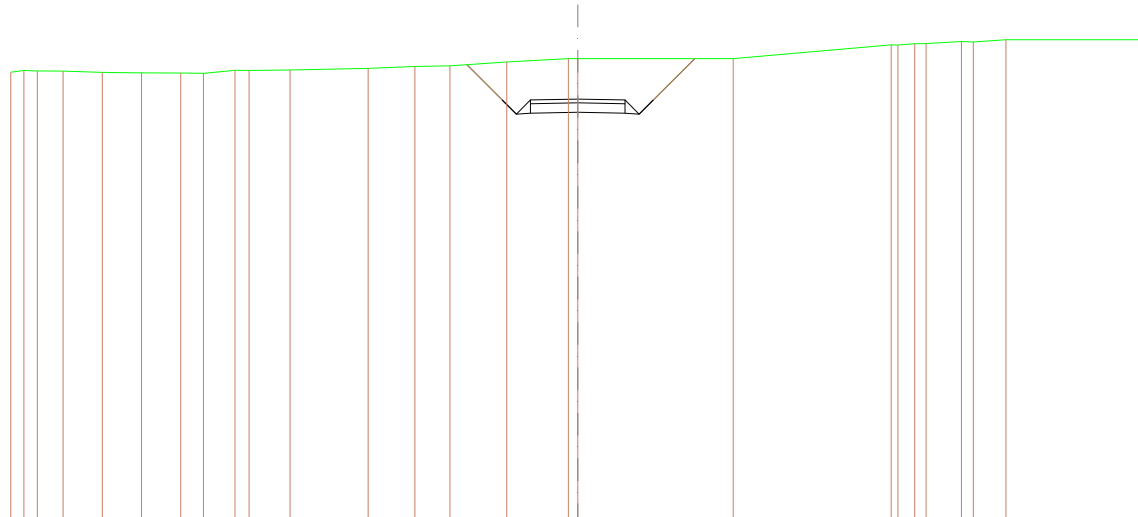
SCALA 1:400

QT.RIF. 520,633

QUOTE TERRENO	544,071	544,100	544,148	544,072	544,033	544,030	544,221	544,211	544,233	544,232	544,411	544,432	544,548	544,538	544,741	544,548	544,535	545,000	545,000	546,000	546,000	
DIST.PARZIALI TERRENO	0,287	2,101	2,101	2,101	2,625	2,141	1,762	3,860	3,391	1,287	1,768	1,180	2,914	1,639	1,440	1,388	4,379	11,464	11,381			
QUOTE PROGETTO													544,543	542,816	542,086	542,116	542,186	542,116	542,086	542,116	546,000	
DIST.PARZIALI PROGETTO													1,777	0,780	0,780	2,500	2,500	0,780	0,780	2,184		
QUOTE FINITO													544,543	542,816	542,086	542,116	542,186	542,116	542,086	542,116	546,000	
DIST. PARZIALI FINITO													1,777	0,780	0,780	2,500	2,500	0,780	0,780	2,184		

SCAVI E BONIFICHE	
STERRO	26,468 m²
RILEVATI	
TERRENO VEGETALE	5,743 m
SOVRASTRUTTURA STRADALE	
STRATO DI USURA	5,000 m
CASSONETTO	5,000 m

SEZIONE N.: 13
 QT. PROGETTO: 542,859
 DIST.PROG.: 81,450
 DIST.PREC.: 1,999
 DIST.SUCC.: 8,937



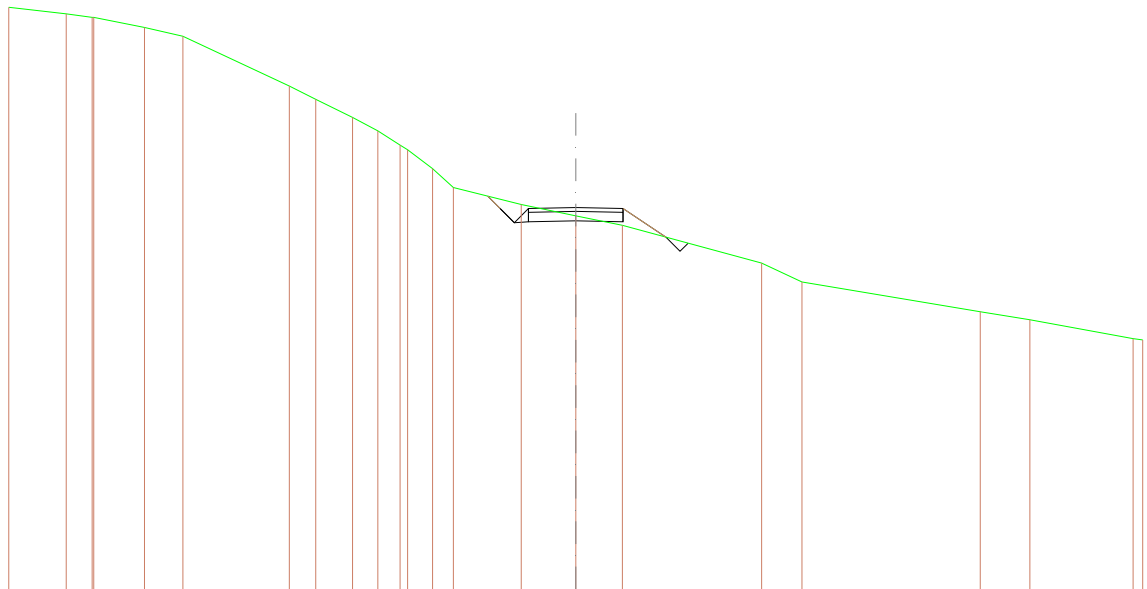
SCALA 1:400

QT.RIF. 520,630

QUOTE TERRENO	544,276 544,370 544,344 544,335 544,272 544,240 544,238 544,220 544,383 544,370 544,393 544,465 544,882 544,820 544,818 545,000 545,000 545,000 545,722 545,720 545,715 545,701 545,602 545,575 545,000
DIST.PARZIALI TERRENO	0,086 0,714 1,981 2,076 2,076 2,076 1,280 1,671 0,741 2,171 4,138 2,472 1,882 3,006 3,268 8,225 8,361 0,888 0,691 1,873 0,927 1,728 7,342 545,000
QUOTE PROGETTO	544,679 542,859 542,089 542,108 542,189 542,189 542,859 542,859 542,859 546,000
DIST.PARZIALI PROGETTO	1,870 0,780 0,780 2,500 2,500 0,780 0,780 2,191
QUOTE FINITO	544,679 542,859 542,089 542,108 542,189 542,859 542,859 546,000
DIST. PARZIALI FINITO	1,870 0,780 0,780 2,500 2,500 0,780 0,780 2,191

SCAVI E BONIFICHE	
STERRO	3,003 m ²
FOSSO	0,322 m ²
RILEVATI	
RILEVATO	1,124 m ²
TERRENO VEGETALE	3,656 m
SOVRASTRUTTURA STRADALE	
STRATO DI USURA	5,000 m
CASSONETTO	5,000 m

SEZIONE N.: 18
 QT. PROGETTO: 539,939
 DIST.PROG.: 132,952
 DIST.PREC.: 7,952
 DIST.SUCC.: 17,048



SCALA 1:400

QT.RIF. 519,535

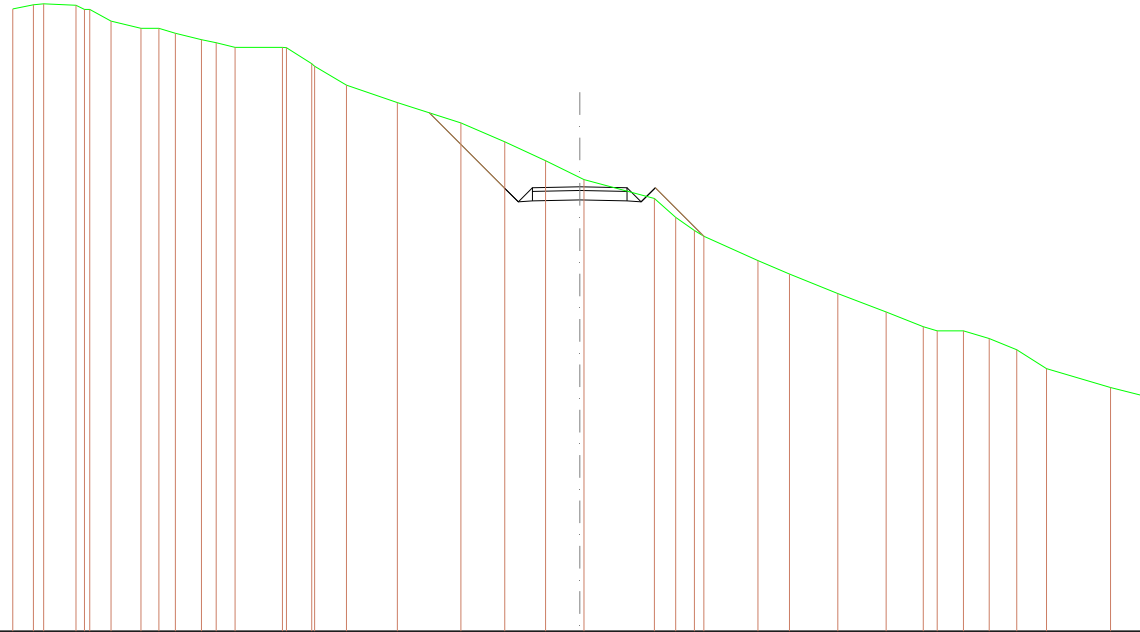
QUOTE TERRENO	550,538	550,188	550,000	550,000	549,468	549,000		546,387	545,883	544,705	544,000	543,500	543,000	542,000	541,000		540,101	539,503	539,000		537,000	536,000		534,425	534,000		533,000	532,532	
DIST.PARZIALI TERRENO	3,038	1,372	2,681	2,033	5,638	1,480	1,951	1,887	1,177	1,314	1,197	3,559	2,885	2,468	7,368	2,137	9,490	2,628	5,462										
QUOTE PROGETTO																	540,545	539,899	539,139	538,699	538,239	538,189	538,099	538,375					
DIST.PARZIALI PROGETTO																	0,658	0,760	0,700	2,500	2,500	2,270							
QUOTE FINITO																	540,545	539,899	539,139	538,699	538,239	538,189	538,099	538,375					
DIST. PARZIALI FINITO																	0,658	0,760	0,700	2,500	2,500	2,270							

SCAVI E BONIFICHE	
STERRO	16,034 m ²
RILEVATI	
RILEVATO	1,130 m ²
TERRENO VEGETALE	9,248 m
SOVRASTRUTTURA STRADALE	
STRATO DI USURA	5,000 m
CASSONETTO	5,000 m

SEZIONE N.: 22
 QT. PROGETTO: 533,622
 DIST.PROG.: 191,334
 DIST.PREC.: 16,334
 DIST.SUCC.: 5,491

SCALA 1:400

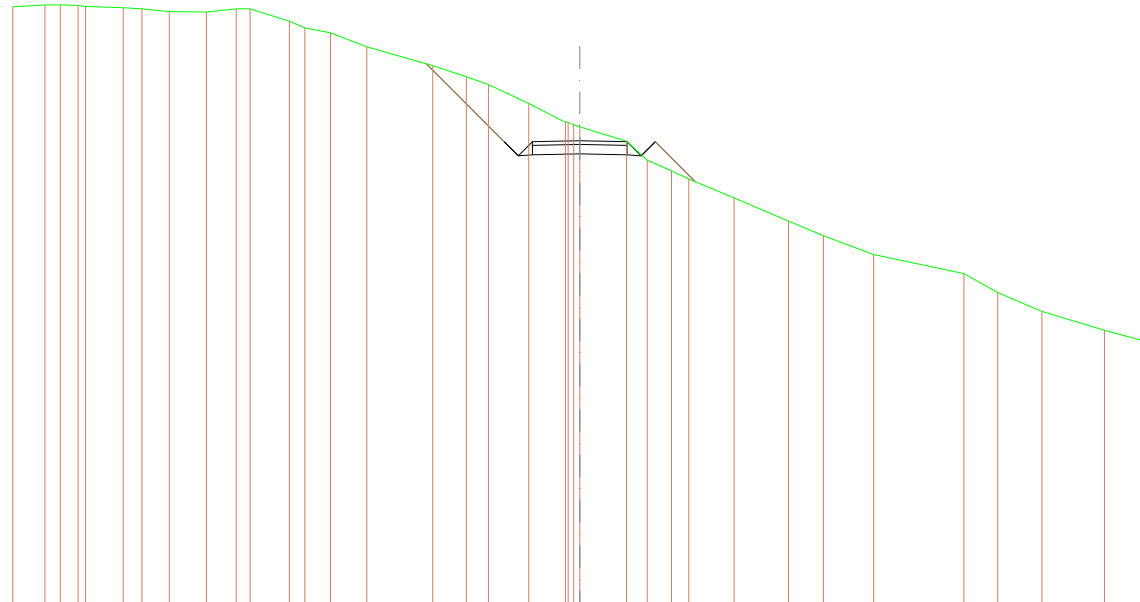
QT.RIF. 510,106



QUOTE TERRENO	543,029 1,068 543,551 543,228 1,716 543,220 543,000 543,000 543,000 542,504 1,158 542,000 1,090 542,000 0,949 541,758 0,971 541,605 0,793 541,239 0,985 541,000 2,505 541,000 1,388 540,985 540,129 1,878 540,000 539,000 2,094 538,074 3,309 537,000 2,313 536,000 2,161 535,000 1,811 534,111 534,000 3,725 533,000 1,198 532,000 0,991 531,905 531,000 2,865 529,714 1,069 529,000 2,660 527,871 2,558 527,000 1,950 526,218 526,000 0,793 1,984 526,000 1,388 525,994 1,482 525,000 1,075 524,000 3,384 523,000 1,915 522,817
DIST.PARZIALI TERRENO	1,068 1,716 1,158 1,090 0,949 0,971 0,793 0,985 2,505 1,388 1,878 2,094 3,309 2,313 2,161 1,811 3,725 1,198 0,991 2,865 1,069 2,660 2,558 1,950 1,984 1,388 1,482 1,075 3,384 1,915
QUOTE PROGETTO	537,634 533,672 532,622 533,672 533,622 533,672 533,672 533,672 533,672 533,672 530,995
DIST.PARZIALI PROGETTO	3,982 0,793 0,793 2,500 2,500 0,793 0,793 2,578 530,995
QUOTE FINITO	537,634 533,672 532,622 533,672 533,622 533,672 533,672 533,672 533,672 530,995
DIST. PARZIALI FINITO	3,982 0,793 0,793 2,500 2,500 0,793 0,793 2,578

SCAVI E BONIFICHE	
STERRO	17,822 m ²
RILEVATI	
RILEVATO	1,687 m ²
TERRENO VEGETALE	8,831 m
SOVRASTRUTTURA STRADALE	
STRATO DI USURA	5,000 m
CASSONETTO	5,000 m

SEZIONE N.: 23
 QT. PROGETTO: 533,028
 DIST.PROG.: 196,825
 DIST.PREC.: 5,491
 DIST.SUCC.: 3,175



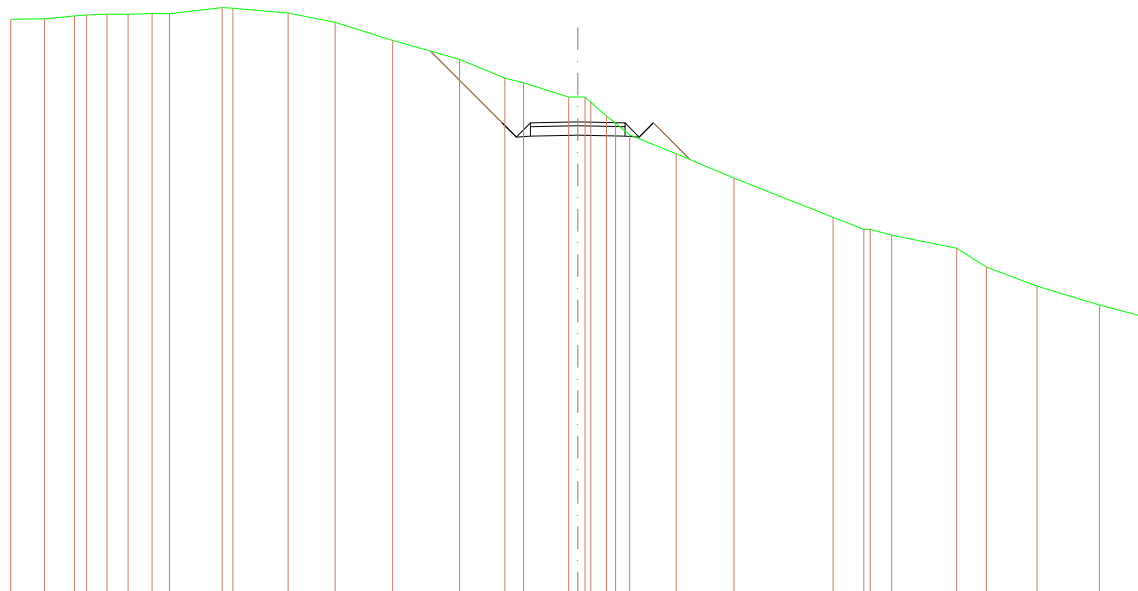
SCALA 1:400

QT.RIF. 508,505

QUOTE TERRENO	540,110 540,211 540,217 540,181 540,182 540,084 540,000 539,884 539,833 540,000 540,000 539,951 539,000 538,724 538,000 537,000 536,412 536,000 536,000 536,000 534,000 533,981 533,765 533,000 532,000 531,635 531,000 530,000 528,770 528,000 527,000 526,000 525,000 524,000 523,000 522,395
DIST.PARZIALI TERRENO	1,701 0,911 0,940 2,000 0,985 1,448 1,967 1,068 0,162 2,074 0,024 1,364 1,923 3,488 1,782 1,198 2,133 1,940 2,480 1,089 1,286 0,917 2,382 2,879 1,852 2,855 4,776 1,786 2,337 3,313 2,237
QUOTE PROGETTO	537,087 532,978 532,228 532,278 533,028 532,978 532,228 532,278 530,853
DIST.PARZIALI PROGETTO	4,119 0,780 0,780 2,500 2,500 0,780 0,780 2,126
QUOTE FINITO	537,087 532,978 532,228 532,278 533,028 532,978 532,228 532,278 530,853
DIST. PARZIALI FINITO	4,119 0,780 0,780 2,500 2,500 0,780 0,780 2,126

SCAVI E BONIFICHE	
STERRO	17,965 m ²
RILEVATI	
RILEVATO	1,579 m ²
TERRENO VEGETALE	8,126 m
SOVRASTRUTTURA STRADALE	
STRATO DI USURA	5,000 m
CASSONETTO	5,000 m

SEZIONE N.: 24
 QT. PROGETTO: 532,685
 DIST.PROG.: 200,000
 DIST.PREC.: 3,175
 DIST.SUCC.: 18,036



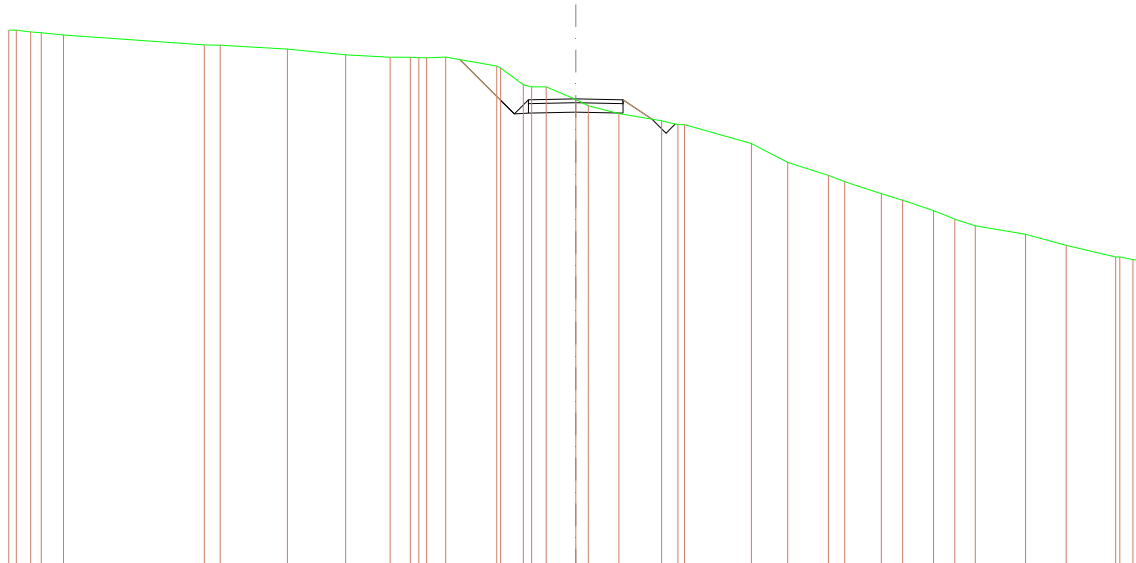
SCALA 1:400

QT.RIF. 507,750

QUOTE TERRENO	538,111 538,138 538,204 538,344 538,384 538,376 538,419 538,413 538,729 538,698 538,442 537,863 537,000 536,000 535,000 534,758 534,000 534,000 533,731 533,000 532,000 531,000 528,713 527,696 527,000 526,683 526,000 525,000 524,000 523,000 522,371
DIST.PARZIALI TERRENO	1,781 1,682 0,916 1,081 1,113 1,276 0,916 2,788 2,927 2,490 3,038 3,540 2,385 0,881 2,388 0,888 0,744 2,464 3,081 5,244 1,680 1,188 3,438 1,677 2,672 3,305 2,387
QUOTE PROGETTO	536,438 532,635 531,685 531,685 531,685 531,685 531,685 531,685 531,685 531,685 530,981
DIST.PARZIALI PROGETTO	3,803 0,780 0,780 2,500 2,500 0,780 0,780 1,943
QUOTE FINITO	536,438 532,635 531,685 532,635 532,635 532,635 532,635 532,635 530,981
DIST. PARZIALI FINITO	3,803 0,780 0,780 2,500 2,500 0,780 0,780 1,943

SCAVI E BONIFICHE	
STERRO	7,888 m ²
FOSSO	0,380 m ²
RILEVATI	
RILEVATO	0,595 m ²
TERRENO VEGETALE	4,843 m
SOVRASTRUTTURA STRADALE	
STRATO DI USURA	5,000 m
CASSONETTO	5,000 m

SEZIONE N.: 26
 QT. PROGETTO: 530,366
 DIST.PROG.: 221,428
 DIST.PREC.: 3,392
 DIST.SUCC.: 3,572



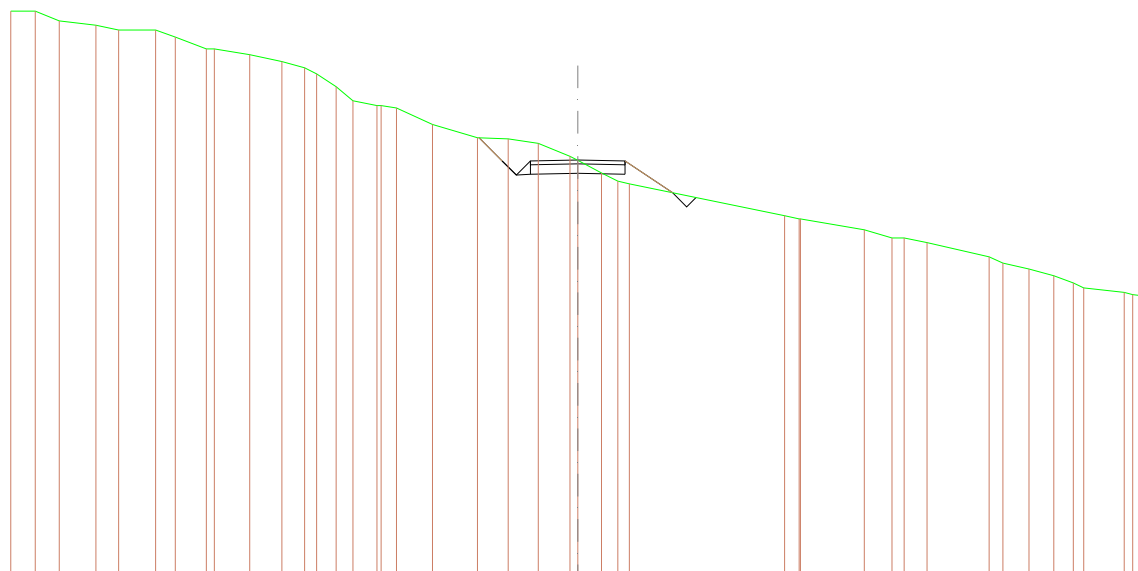
SCALA 1:400

QT.RIF. 505,693

QUOTE TERRENO	524,000 0,781	524,000 523,995	523,995 1,179	523,746	523,217 0,694	523,204	523,000	522,698	522,598 1,072	522,598 522,540	522,540 1,008	522,538	522,510 2,708	522,441	522,441	522,441 2,125	522,441 0,790	522,441 0,790	522,441 0,790	522,441 2,500	522,441 2,500	522,441 1,889
DIST.PARZIALI TERRENO				7,462		3,584		3,079		2,363		1,072	2,708			2,125	0,790	0,790	0,790	2,500	2,500	1,889
QUOTE PROGETTO														522,441		522,441	522,441	522,441	522,441	522,441	522,441	522,441
DIST.PARZIALI PROGETTO																2,125	0,790	0,790	0,790	2,500	2,500	1,889
QUOTE FINITO														522,441		522,441	522,441	522,441	522,441	522,441	522,441	522,441
DIST. PARZIALI FINITO																2,125	0,790	0,790	0,790	2,500	2,500	1,889

SCAVI E BONIFICHE	
STERRO	6,775 m ²
FOSSO	0,370 m ²
RILEVATI	
RILEVATO	1,764 m ²
TERRENO VEGETALE	4,759 m
SOVRASTRUTTURA STRADALE	
STRATO DI USURA	5,000 m
CASSONETTO	5,000 m

SEZIONE N.: 29
 QT. PROGETTO: 528,121
 DIST.PROG.: 239,247
 DIST.PREC.: 7,226
 DIST.SUCC.: 3,368



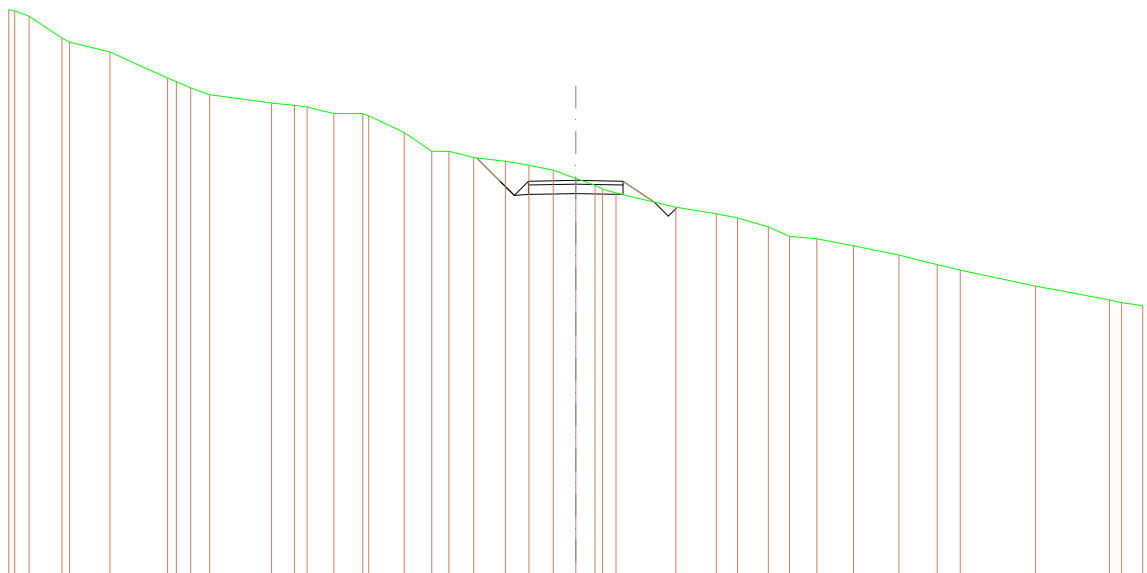
SCALA 1:400

QT.RIF. 506,260

QUOTE TERRENO	528,000 528,000 528,481 528,264 528,000 528,000 528,622 528,000 528,000 528,698 528,332 528,000 528,674 528,000 528,282 528,000 528,000 528,000 528,000 528,000 528,000 528,000 528,301 528,240 528,000 528,320 528,100 527,432 527,000 526,883
DIST.PARZIALI TERRENO	1,282 1,272 1,941 1,189 1,968 1,048 1,040 1,873 1,704 1,288 0,890 1,094 0,890 1,270 0,914 1,889 2,379 1,627 1,093 1,677 1,390 0,095 0,011 8,208 0,776 3,368 1,461 0,097 1,096 3,282 0,795 1,891 1,677 1,095 2,138 0,695
QUOTE PROGETTO	529,298 528,071 527,261 528,071 527,421 527,371 528,071 528,393
DIST.PARZIALI PROGETTO	1,227 0,789 0,780 2,500 2,500 2,516
QUOTE FINITO	529,298 528,071 527,261 528,071 528,121 528,071 528,393
DIST. PARZIALI FINITO	1,227 0,789 0,780 2,500 2,500 2,516

SCAVI E BONIFICHE	
STERRO	6,945 m ²
FOSSO	0,347 m ²
RILEVATI	
RILEVATO	0,585 m ²
TERRENO VEGETALE	3,731 m
SOVRASTRUTTURA STRADALE	
STRATO DI USURA	5,000 m
CASSONETTO	5,000 m

SEZIONE N.: 31
 QT. PROGETTO: 526,468
 DIST.PROG.: 250,298
 DIST.PREC.: 7,683
 DIST.SUCC.: 24,702



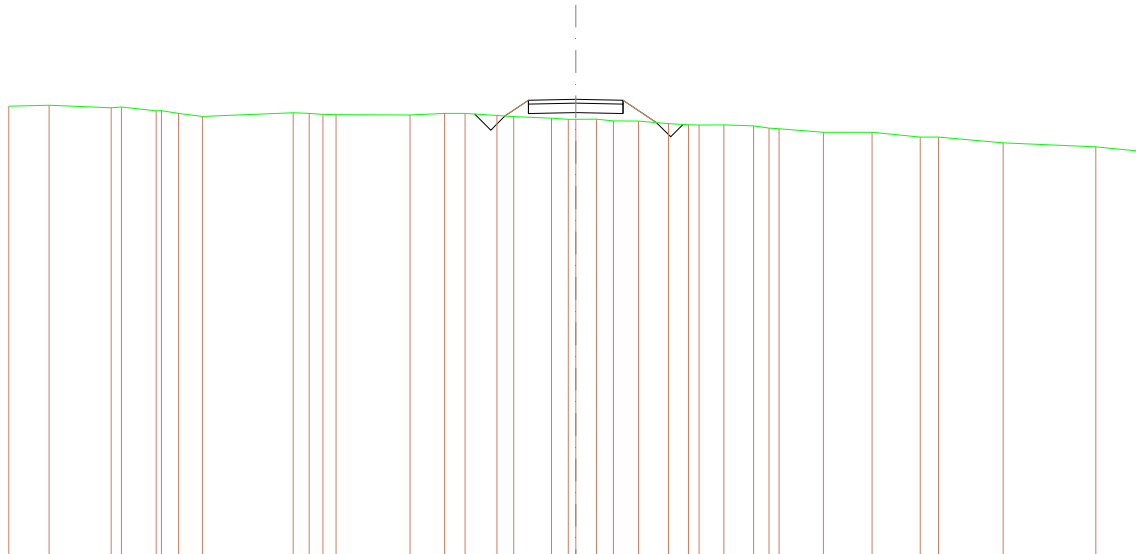
SCALA 1:400

QT.RIF. 505,470

QUOTE TERRENO	535,505 535,425 535,148 534,063 533,777 533,287 531,575 531,598 531,358 531,000 530,588 530,435 530,348 530,000 530,000 529,578 529,000 528,000 528,000 527,874 527,478 527,287 527,000 526,571 526,208 525,933 525,708 525,547 524,985 524,478 524,000 523,506 523,373 523,000 522,512 522,000 521,714 520,871 520,137 520,000 519,835
DIST.PARZIALI TERRENO	0,781 1,784 2,138 3,038 0,785 1,000 3,278 1,298 0,688 1,412 1,887 1,879 1,482 0,800 1,316 1,073 1,280 1,284 1,181 1,020 0,784 3,164 2,141 1,122 1,898 1,116 1,449 1,887 2,408 2,021 1,225 3,983 3,908 0,840 1,129
QUOTE PROGETTO	527,685 526,418 525,688 525,718 525,788 525,718 525,519 525,519
DIST.PARZIALI PROGETTO	1,288 0,780 0,780 2,500 2,500 1,848
QUOTE FINITO	527,685 526,418 525,688 525,718 525,468 525,418 525,519
DIST. PARZIALI FINITO	1,288 0,780 0,780 2,500 2,500 1,848

SCAVI E BONIFICHE	
FOSSO	1,127 m ²
RILEVATI	
RILEVATO	3,117 m ²
TERRENO VEGETALE	3,630 m
SOVRASTRUTTURA STRADALE	
STRATO DI USURA	5,000 m
CASSONETTO	5,000 m

SEZIONE N.: 33
 QT. PROGETTO: 520,745
 DIST.PROG.: 288,310
 DIST.PREC.: 13,310
 DIST.SUCC.: 11,690



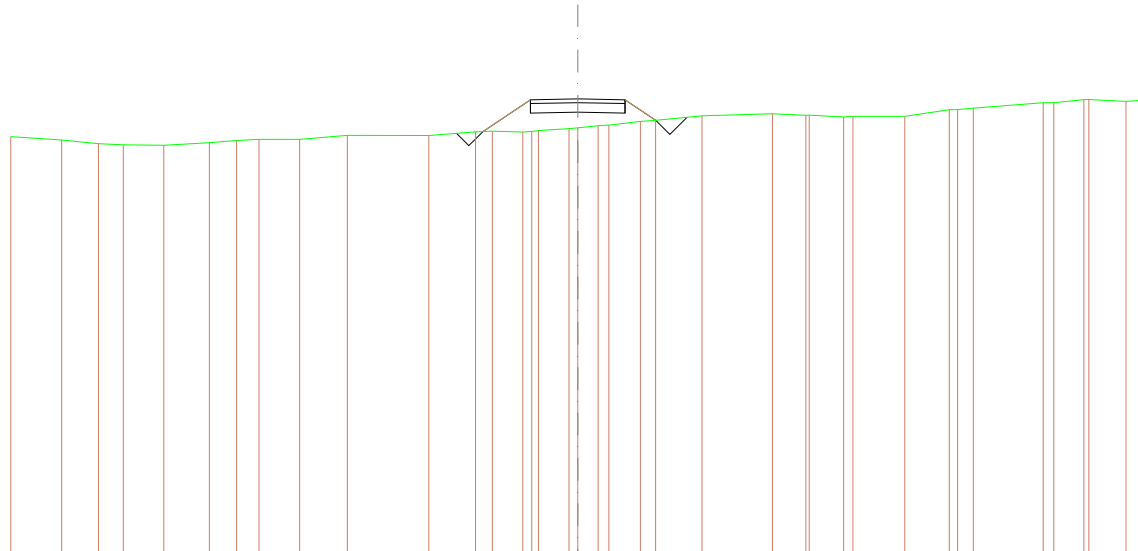
SCALA 1:400

QT.RIF. 496,572

QUOTE TERRENO	520,383 520,438 520,505 520,538 520,127 520,145 520,000 519,841 520,032 520,000 519,893 519,829 519,812 520,000 520,000 519,894 519,832 519,745 519,699 519,890 519,692 519,602 519,590 519,469 519,401 519,380 519,390 519,341 519,219 519,101 519,000 519,000 518,747 518,745 518,443 518,233 518,000 518,000
DIST.PARZIALI TERRENO	2,127 3,280 1,838 0,984 1,987 4,901 0,845 0,730 0,899 3,915 1,835 1,000 1,000 1,008 0,887 1,994 0,886 1,004 0,889 1,380 1,086 1,008 1,316 1,078 0,899 2,348 2,572 2,581 0,886 3,418 4,907 2,322
QUOTE PROGETTO	519,895 519,895 520,495 520,495 520,045 519,895 520,895 519,511
DIST.PARZIALI PROGETTO	1,246 2,500 2,500 1,776
QUOTE FINITO	519,895 520,895 520,745 520,895 519,511
DIST. PARZIALI FINITO	1,246 2,500 2,500 1,776

SCAVI E BONIFICHE	
FOSSO	1,182 m ²
RILEVATI	
RILEVATO	7,084 m ²
TERRENO VEGETALE	4,973 m
SOVRASTRUTTURA STRADALE	
STRATO DI USURA	5,000 m
CASSONETTO	5,000 m

SEZIONE N.: 38
 QT. PROGETTO: 503,928
 DIST.PROG.: 400,000
 DIST.PREC.: 25,000
 DIST.SUCC.: 25,000



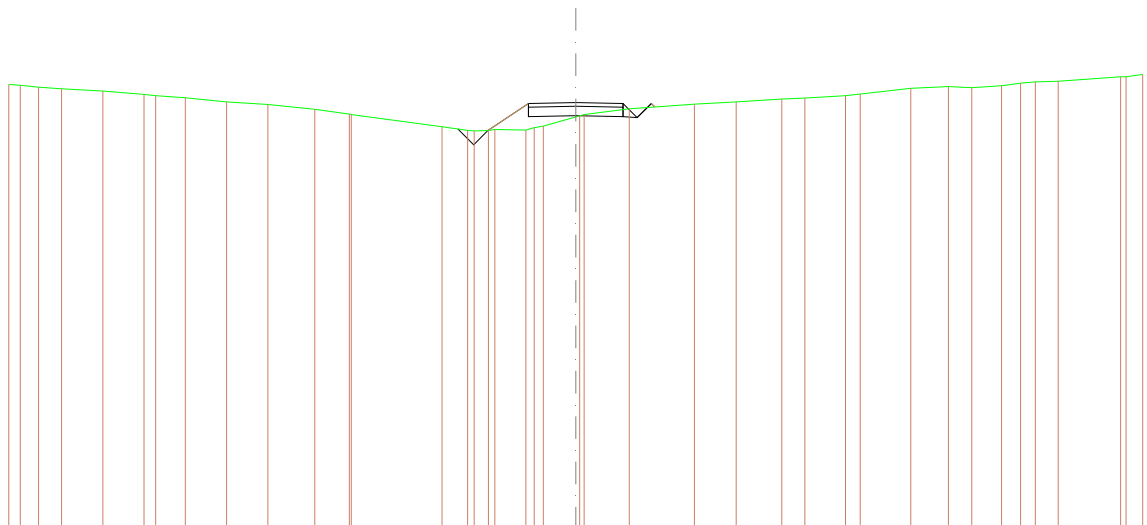
SCALA 1:400

QT.RIF. 479,889

QUOTE TERRENO	501,882 501,763 501,655 501,482 501,475 501,605 501,723 501,785 501,780 502,000 501,885 502,187 502,219 502,178 502,188 502,245 502,382 502,388 502,602 502,655 502,735 502,794 503,081 503,137 503,095 503,061 502,988 503,000 503,000 503,395 503,405 503,438 503,724 503,728 503,887 503,887 503,794 503,682
DIST.PARZIALI TERRENO	2,888 1,963 1,486 2,145 2,413 1,489 1,188 2,152 2,521 4,307 2,473 0,888 1,816 1,816 1,816 1,083 1,887 0,883 2,460 3,780 1,784 1,820 2,740 2,350 0,887 3,707 1,882 1,980 0,883
QUOTE PROGETTO	502,201 503,178 503,678 503,678 503,228 503,178 503,678 503,178 502,785
DIST.PARZIALI PROGETTO	2,514 2,500 2,500 1,884
QUOTE FINITO	502,201 503,678 503,678 503,678 502,785
DIST. PARZIALI FINITO	2,514 2,500 2,500 1,884

SCAVI E BONIFICHE	
STERRO	0,936 m ²
FOSSO	0,577 m ²
RILEVATI	
RILEVATO	2,456 m ²
TERRENO VEGETALE	2,853 m
SOVRASTRUTTURA STRADALE	
STRATO DI USURA	5,000 m
CASSONETTO	5,000 m

SEZIONE N.: 41
 QT. PROGETTO: 492,635
 DIST.PROG.: 475,000
 DIST.PREC.: 25,000
 DIST.SUCC.: 22,601




SCALA 1:400

QT.RIF. 470,060

QUOTE TERRENO	493,898 493,847 493,444 493,368 493,238 493,065 493,000 492,890 492,887 492,829 492,275 492,024 492,000 491,395 491,188 491,183 491,148 491,307 491,179 491,300 491,395 491,873 491,831 492,000 492,303 492,548 492,886 492,818 492,870 493,000 493,090 493,382 493,479 493,418 493,821 493,899 493,721 493,766 494,000 494,000 494,121
DIST.PARZIALI TERRENO	0,06 0,06 1,214 2,183 2,183 0,614 1,089 2,183 2,183 2,480 1,834 4,805 1,385 0,784 1,644 1,719 2,387 3,448 2,215 2,407 1,217 2,158 0,774 2,677 1,989 1,241 1,672 1,019 0,772 1,216 3,300 0,678
QUOTE PROGETTO	
DIST.PARZIALI PROGETTO	491,148 491,895 492,095 491,895 491,895 492,095 492,398 2,154 2,600 2,600 0,780 0,780
QUOTE FINITO	
DIST. PARZIALI FINITO	491,148 492,095 492,095 492,095 492,095 492,398 2,154 2,600 2,600 0,780 0,780

SCAVI E BONIFICHE	
STERRO	7,699 m ²
RILEVATI	
RILEVATO	0,030 m ²
TERRENO VEGETALE	1,426 m
SOVRASTRUTTURA STRADALE	
STRATO DI USURA	5,000 m
CASSONETTO	5,000 m

SEZIONE N.: 43
 QT. PROGETTO: 488,876
 DIST.PROG.: 500,000
 DIST.PREC.: 2,399
 DIST.SUCC.: 16,491




SCALA 1:400

QT.RIF. 467,016

QUOTE TERRENO	480,000 480,000 488,238 489,191 488,000 488,847 488,448 488,390 488,288 488,240 488,027 489,127 488,291 488,847 488,867 488,122 489,194 489,542 489,783 488,871 488,930 480,000 480,000 480,301 480,387 480,098 480,086 480,898 480,914 481,223 481,387 481,006
DIST.PARZIALI TERRENO	1,066 6,379 0,873 1,471 3,000 2,034 1,033 1,038 0,884 2,288 1,300 1,271 2,257 2,944 1,822 1,008 2,658 2,810 2,288 0,790 0,898 5,488 0,846 2,582 1,384 2,178 3,018 2,146 1,088
QUOTE PROGETTO	
DIST.PARZIALI PROGETTO	0,790 0,790 2,500 2,500 0,790 0,790 0,898
QUOTE FINITO	
DIST. PARZIALI FINITO	0,790 0,790 2,500 2,500 0,790 0,790 0,898

SCAVI E BONIFICHE	
STERRO	11,009 m ²
RILEVATI	
TERRENO VEGETALE	1,931 m
SOVRASTRUTTURA STRADALE	
STRATO DI USURA	5,000 m
CASSONETTO	5,000 m

SEZIONE N.: 45
 QT. PROGETTO: 485,857
 DIST.PROG.: 525,000
 DIST.PREC.: 8,509
 DIST.SUCC.: 10,381



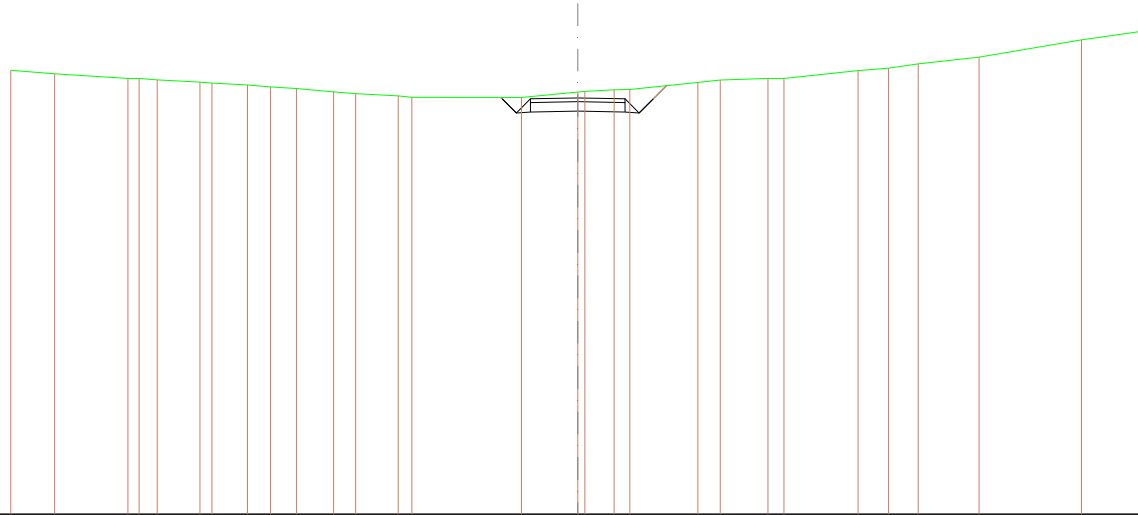
SCALA 1:400

QT.RIF. 463,652

QUOTE TERRENO	467,295	467,746	468,914	469,701	469,623	469,461	469,320	469,000	468,000	465,977	468,328	468,470	468,090	469,723	467,000	467,000	467,000	467,000	467,000	468,330	469,047	
DIST.PARZIALI TERRENO	7,124	2,284	2,835	0,861	2,984	1,485	2,998	1,790	3,994	3,028	0,851	0,795	2,002	1,919	0,852	4,218	6,094	1,491	1,982	5,239	6,015	
QUOTE PROGETTO										465,979	465,957	465,957	465,107	465,107	465,957	465,957	465,957	465,957	465,957	465,957	465,957	467,000
DIST.PARZIALI PROGETTO										0,790	0,790	2,500	2,500	0,790	0,790	1,198						
QUOTE FINITO										465,979	465,957	465,957	465,957	465,957	465,957	465,957	465,957	465,957	465,957	465,957	465,957	467,000
DIST. PARZIALI FINITO										0,790	0,790	2,500	2,500	0,790	0,790	1,198						

SCAVI E BONIFICHE	
STERRO	7,871 m ²
RILEVATI	
TERRENO VEGETALE	1,090 m
SOVRASTRUTTURA STRADALE	
STRATO DI USURA	5,000 m
CASSONETTO	5,000 m

SEZIONE N.: 46
 QT. PROGETTO: 484,971
 DIST.PROG.: 535,381
 DIST.PREC.: 10,381
 DIST.SUCC.: 14,619



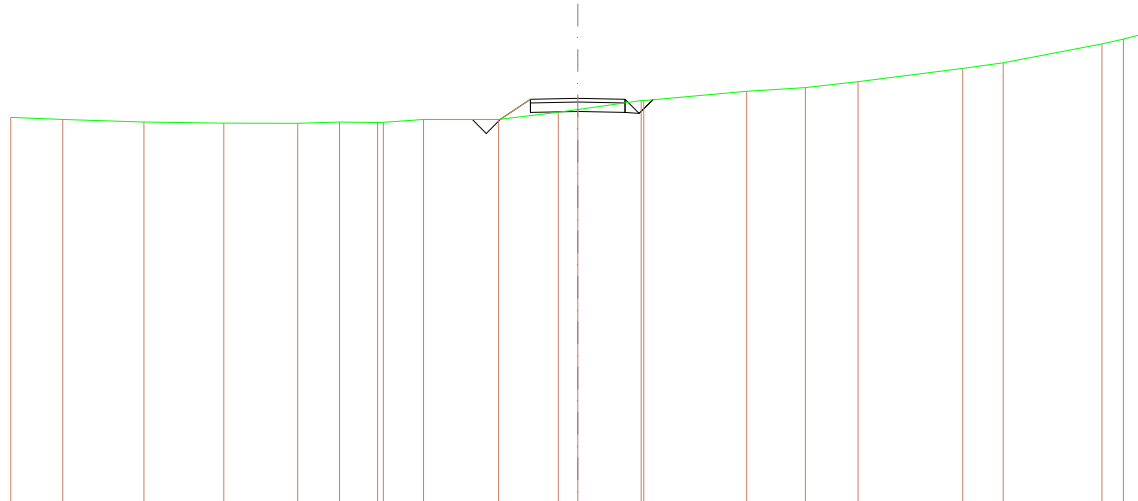
SCALA 1:400

QT.RIF. 462,944

QUOTE TERRENO	488,634	488,241	488,000	488,000	488,521	488,509	488,758	488,698	488,549	488,468	488,284	488,198	488,073	488,000	484,995	485,278	485,211	485,395	485,417	485,789	485,915	488,000	488,000	488,411	488,544	488,773	487,127	488,089	488,518	
DIST.PARZIALI TERRENO	2,315	3,885	0,988	0,989	2,258	0,650	1,878	1,217	1,375	1,905	1,188	2,258	0,719	5,802	2,978	1,880	0,829	3,599	1,185	2,524	0,844	3,826	1,812	1,888	3,221	5,424	3,341			
QUOTE PROGETTO															484,995	484,271	484,271	484,271	484,271	484,271	484,271									
DIST.PARZIALI PROGETTO															0,780	2,500	2,500	0,780	0,889	0,780	0,780	0,889								
QUOTE FINITO															484,995	484,271	484,271	484,271	484,271	484,271	484,271									
DIST. PARZIALI FINITO															0,780	2,500	2,500	0,780	0,889	0,780	0,780	0,889								

SCAVI E BONIFICHE	
STERRO	1,479 m ²
FOSSO	0,546 m ²
RILEVATI	
RILEVATO	0,837 m ²
TERRENO VEGETALE	1,949 m
SOVRASTRUTTURA STRADALE	
STRATO DI USURA	5,000 m
CASSONETTO	5,000 m

SEZIONE N.: 49
 QT. PROGETTO: 480,123
 DIST.PROG.: 600,000
 DIST.PREC.: 25,000
 DIST.SUCC.: 25,000



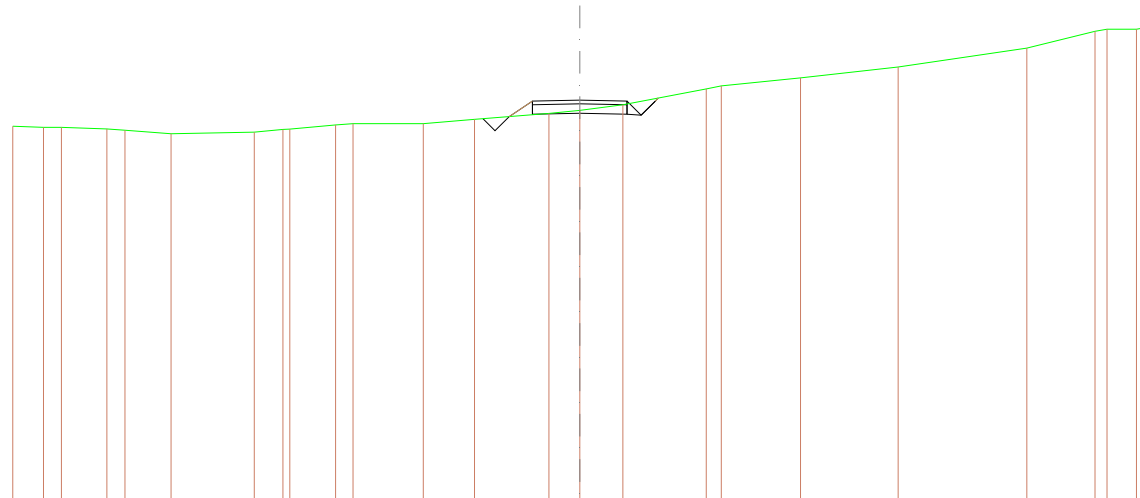
SCALA 1:400

QT.RIF. 458,700

QUOTE TERRENO	478,118	478,000	478,870	478,807	478,800	478,871	478,848	478,882	479,000	479,000	479,980	479,826	480,000	480,000	480,481	480,888	481,000	481,705	482,000	483,000	483,267	483,338	
DIST.PARZIALI TERRENO	2,747	4,286	4,228	3,914	2,212	2,014	2,124	3,975	3,182	1,084	3,364	5,448	3,112	2,786	5,541	2,138	5,228	1,186	1,138				
QUOTE PROGETTO										479,011	479,373	479,073	480,123	479,373	479,073	480,123	479,373	480,123					
DIST.PARZIALI PROGETTO										1,082	2,500	2,500	0,780	0,780	0,780	0,780	0,780						
QUOTE FINITO										479,011	480,073	480,123	480,073	480,073	480,073	480,073	480,073	480,073					
DIST. PARZIALI FINITO										1,082	2,500	2,500	0,780	0,780	0,780	0,780	0,780						

SCAVI E BONIFICHE	
STERRO	1,815 m ²
FOSSO	0,480 m ²
RILEVATI	
RILEVATO	0,454 m ²
TERRENO VEGETALE	1,706 m
SOVRASTRUTTURA STRADALE	
STRATO DI USURA	5,000 m
CASSONETTO	5,000 m

SEZIONE N.: 50
 QT. PROGETTO: 478,248
 DIST.PROG.: 625,000
 DIST.PREC.: 25,000
 DIST.SUCC.: 25,000



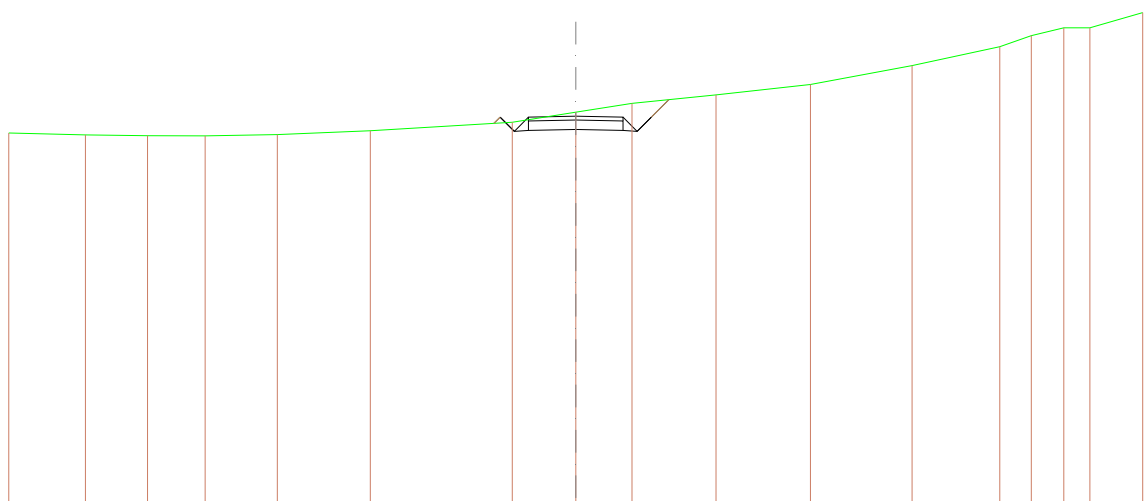
SCALA 1:400

QT.RIF. 457,078

QUOTE TERRENO	478,800 1,827	478,802 0,004	478,808 2,388	478,721 0,987	478,685 2,442	478,464 4,401	478,560 1,917	478,697 478,710 1,917	478,935 477,000 0,938	3,719	477,000 2,706	477,220 3,934	477,540 1,896	477,698 2,280	478,000 4,414	478,625 478,000 0,796	4,189	479,419 5,174	480,000 6,806	481,000 3,903	481,698 482,000 0,841	482,000 482,000 1,980	482,000 482,000	
DIST.PARZIALI TERRENO																								
QUOTE PROGETTO													477,375 477,458 477,188 478,188	477,548	477,488 478,148 477,448 478,188 478,355									
DIST.PARZIALI PROGETTO													1,286	2,500	2,500	0,790	0,790							
QUOTE FINITO													477,375 478,188	478,248	478,148 478,148 478,108 478,355									
DIST. PARZIALI FINITO													1,286	2,500	2,500	0,790	0,790							

SCAVI E BONIFICHE	
STERRO	7,511 m ²
RILEVATI	
RILEVATO	0,098 m ²
TERRENO VEGETALE	1,774 m
SOVRASTRUTTURA STRADALE	
STRATO DI USURA	5,000 m
CASSONETTO	5,000 m

SEZIONE N.: 52
 QT. PROGETTO: 475,324
 DIST.PROG.: 663,985
 DIST.PREC.: 13,985
 DIST.SUCC.: 9,796



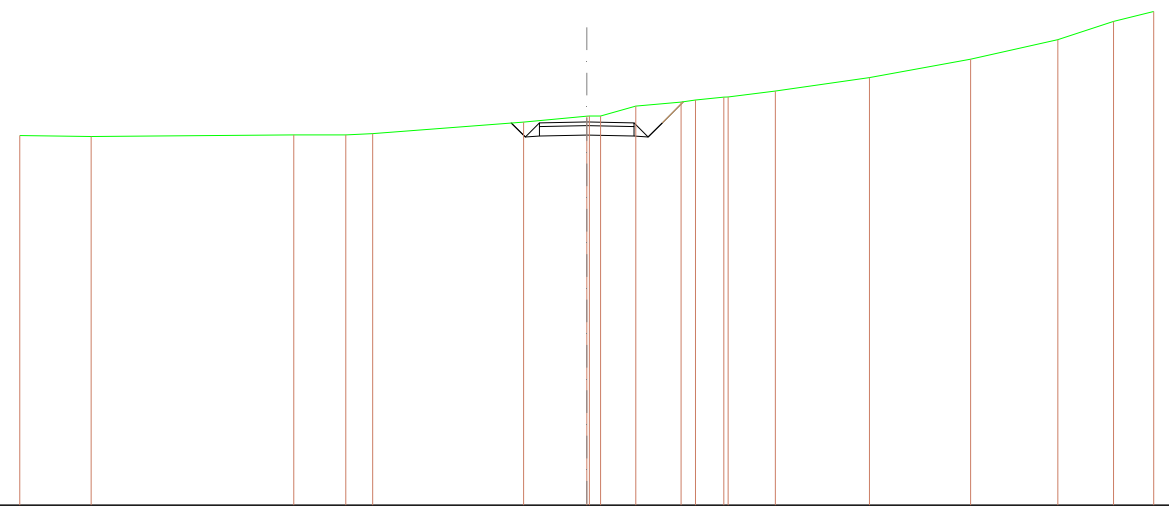
SCALA 1:400

QT.RIF. 454,743

QUOTE TERRENO	474,439	474,337	474,232	474,233	474,390	474,357	475,000	475,335	476,000	476,449	477,000	476,000	479,000	479,598	480,000	480,000	480,004
DIST.PARZIALI TERRENO		4,060	3,286	3,054	3,822	4,915	7,515	3,368	2,972	4,447	5,002	5,376	4,846	1,493	1,721	1,377	2,797
QUOTE PROGETTO																	
DIST.PARZIALI PROGETTO								0,760	0,760	2,500	2,500	0,760	0,760	0,760	0,760	0,693	
QUOTE FINITO																	
DIST. PARZIALI FINITO								0,760	0,760	2,500	2,500	0,760	0,760	0,760	0,760	0,693	

SCAVI E BONIFICHE	
STERRO	8,998 m ²
RILEVATI	
RILEVATO	0,000 m ²
TERRENO VEGETALE	1,596 m
SOVRASTRUTTURA STRADALE	
STRATO DI USURA	5,000 m
CASSONETTO	5,000 m

SEZIONE N.: 53
 QT. PROGETTO: 474,685
 DIST.PROG.: 673,781
 DIST.PREC.: 9,796
 DIST.SUCC.: 9,796



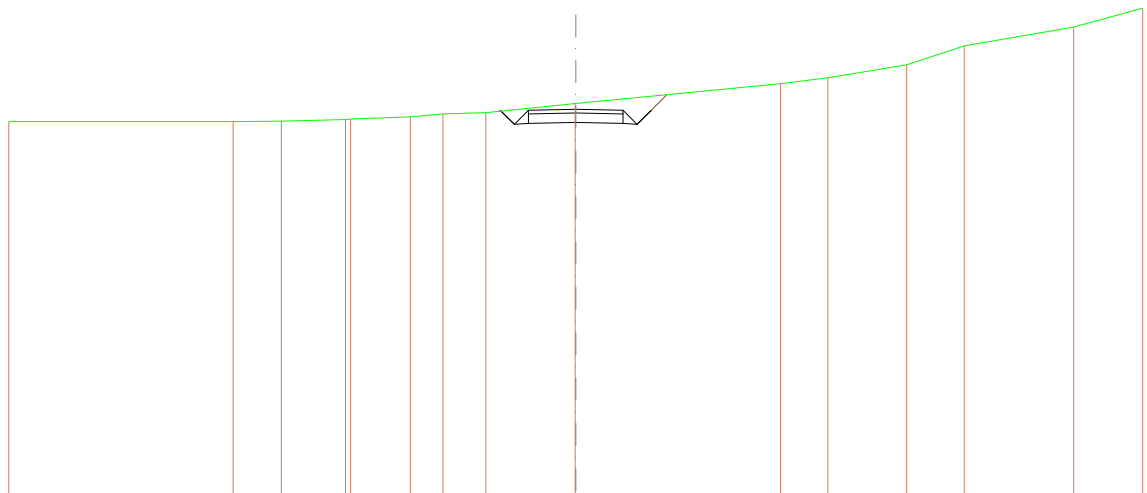
SCALA 1:400

QT.RIF. 454,406

QUOTE TERRENO	473,985	473,914		474,000	474,000	474,008		474,672	474,627	475,000	475,519	475,729	475,647	476,000	476,002	476,314		477,627	478,000	479,099	480,000	480,526
DIST.PARZIALI TERRENO		3,777	10,717	2,757	1,499		7,990	3,340	0,697	1,858	2,401	0,791	1,497	2,498		4,985		5,351	4,618	2,942	2,126	
QUOTE PROGETTO									474,621	475,000	475,519	475,729	475,647	476,000	476,002	476,314		477,627	478,000	479,099	480,000	480,526
DIST.PARZIALI PROGETTO									0,790	0,790	2,500	2,500	0,790	0,790	1,114							
QUOTE FINITO									474,621	475,000	475,519	475,729	475,647	476,000	476,002	476,314		477,627	478,000	479,099	480,000	480,526
DIST. PARZIALI FINITO									0,790	0,790	2,500	2,500	0,790	0,790	1,114							

SCAVI E BONIFICHE	
STERRO	8,142 m ²
RILEVATI	
RILEVATO	0,002 m ²
TERRENO VEGETALE	1,238 m
SOVRASTRUTTURA STRADALE	
STRATO DI USURA	5,000 m
CASSONETTO	5,000 m

SEZIONE N.: 55
 QT. PROGETTO: 473,650
 DIST.PROG.: 700,000
 DIST.PREC.: 16,423
 DIST.SUCC.: 25,000



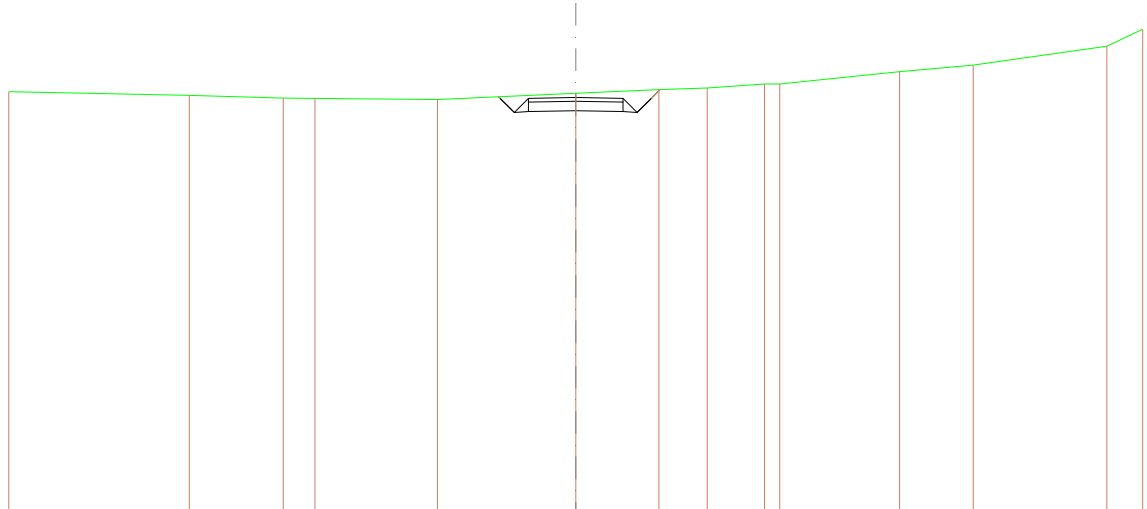
SCALA 1:400

QT.RIF. 453,125

QUOTE TERRENO	473,000	473,000	473,024	473,110 473,128	473,290	473,403	473,474	473,563 473,568	475,000	475,516	476,000	477,000	478,000	479,001
DIST.PARZIALI TERRENO	11,886	2,551	3,306	3,155	1,791	2,287	4,727	10,883	2,513	4,182	3,052	5,793	3,848	
QUOTE PROGETTO								473,645 473,650 472,900 472,900	473,650					
DIST.PARZIALI PROGETTO								0,790 0,790 2,500	2,500					
QUOTE FINITO								473,645 473,650 472,900 473,600	473,650					
DIST. PARZIALI FINITO								0,790 0,790 2,500	2,500					

SCAVI E BONIFICHE	
STERRO	7,303 m ²
RILEVATI	
TERRENO VEGETALE	0,785 m
SOVRASTRUTTURA STRADALE	
STRATO DI USURA	5,000 m
CASSONETTO	5,000 m

SEZIONE N.: 58
 QT. PROGETTO: 471,287
 DIST.PROG.: 765,952
 DIST.PREC.: 15,952
 DIST.SUCC.: 3,351



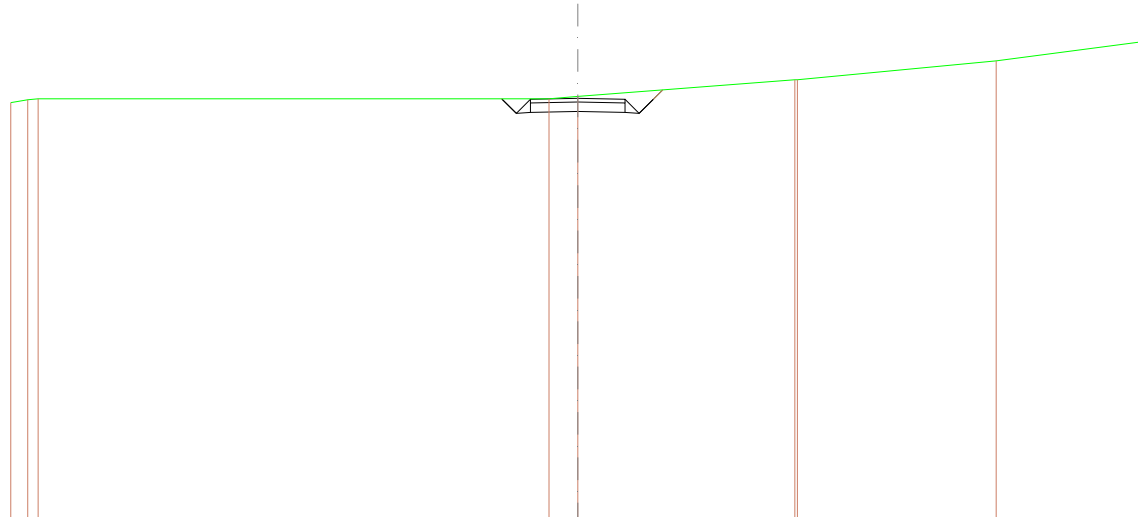
SCALA 1:400

QT.RIF. 449,289

QUOTE TERRENO		471,590		471,595		471,280	471,281		471,114		471,590	471,705	471,785	472,000	472,000		472,690	473,000		474,000	474,582
DIST.PARZIALI TERRENO		9,549		4,989		1,079		6,480		7,314		4,400	2,557	3,031	0,924		6,345	3,895		7,073	1,882
QUOTE PROGETTO																					
DIST.PARZIALI PROGETTO											0,780	2,500	2,500	0,780	0,780						
QUOTE FINITO																					
DIST. PARZIALI FINITO											0,780	2,500	2,500	0,780	0,780						

SCAVI E BONIFICHE	
STERRO	6,521 m ²
RILEVATI	
TERRENO VEGETALE	0,728 m
SOVRASTRUTTURA STRADALE	
STRATO DI USURA	5,000 m
CASSONETTO	5,000 m

SEZIONE N.: 60
 QT. PROGETTO: 471,024
 DIST.PROG.: 776,219
 DIST.PREC.: 6,915
 DIST.SUCC.: 10,267



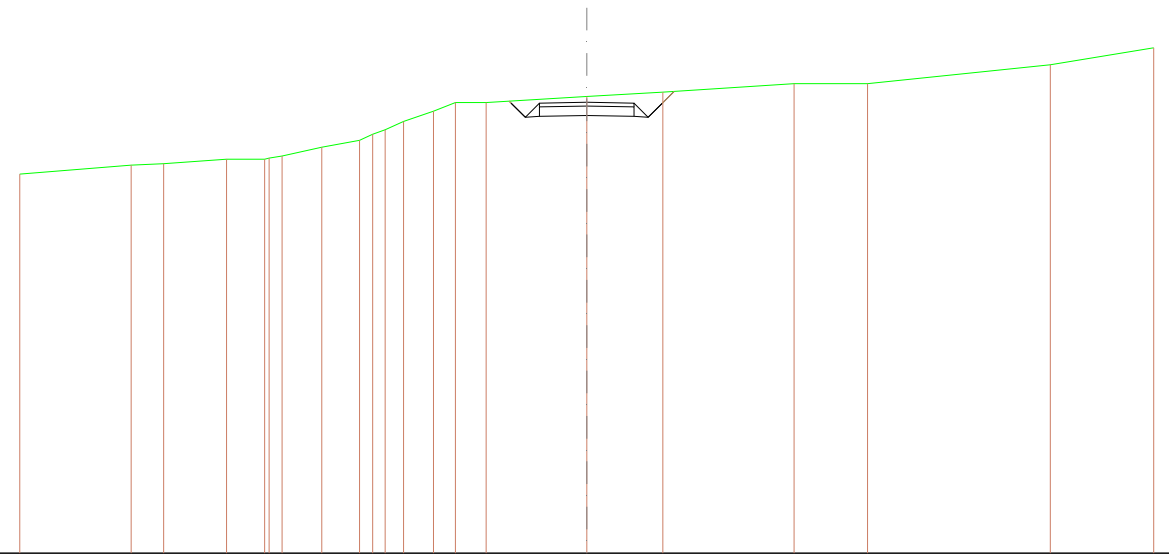
SCALA 1:400

QT.RIF. 448,754

QUOTE TERRENO	470,795 470,845 471,000	471,000 471,119	472,000 472,000	473,000	474,000 474,000	
DIST.PARZIALI TERRENO	0,054	27,036	1,034	11,486	10,528	7,690
QUOTE PROGETTO						
DIST.PARZIALI PROGETTO	471,000 471,000 470,224 470,274	470,324	470,374 470,324 470,374 471,463			
QUOTE FINITO						
DIST. PARZIALI FINITO	0,780 0,780 2,500	2,500	0,780 0,780			

SCAVI E BONIFICHE	
STERRO	8,008 m ²
RILEVATI	
TERRENO VEGETALE	1,034 m
SOVRASTRUTTURA STRADALE	
STRATO DI USURA	5,000 m
CASSONETTO	5,000 m

SEZIONE N.: 62
 QT. PROGETTO: 471,015
 DIST.PROG.: 794,569
 DIST.PREC.: 8,084
 DIST.SUCC.: 5,431



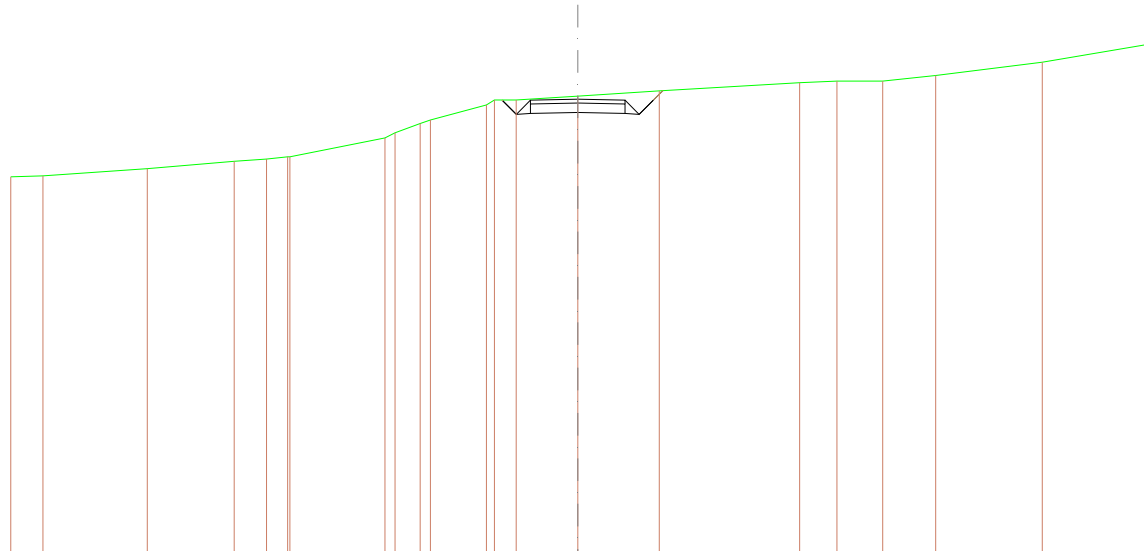
SCALA 1:400

QT.RIF. 447,155

QUOTE TERRENO	467,216 467,695 467,790 468,000 468,000 468,085 468,171 468,634 468,000 468,321 468,557 470,000 470,541 471,000 471,000 471,315 471,315 471,650 472,000 472,000 473,000 473,994
DIST.PARZIALI TERRENO	5,893 1,751 3,326 2,010 0,889 2,089 1,997 0,906 0,691 0,971 1,579 1,187 1,624 5,323 4,024 6,948 3,890 9,673 5,470
QUOTE PROGETTO	
DIST.PARZIALI PROGETTO	0,790 0,790 2,500 2,500 0,790 0,790 0,584
QUOTE FINITO	471,072 470,215 470,995 471,015 470,995 470,215 470,995
DIST. PARZIALI FINITO	0,790 0,790 2,500 2,500 0,790 0,790 0,584

SCAVI E BONIFICHE	
STERRO	6,898 m ²
RILEVATI	
TERRENO VEGETALE	0,726 m
SOVRASTRUTTURA STRADALE	
STRATO DI USURA	5,000 m
CASSONETTO	5,000 m

SEZIONE N.: 63
 QT. PROGETTO: 471,044
 DIST.PROG.: 800,000
 DIST.PREC.: 5,431
 DIST.SUCC.: 19,835



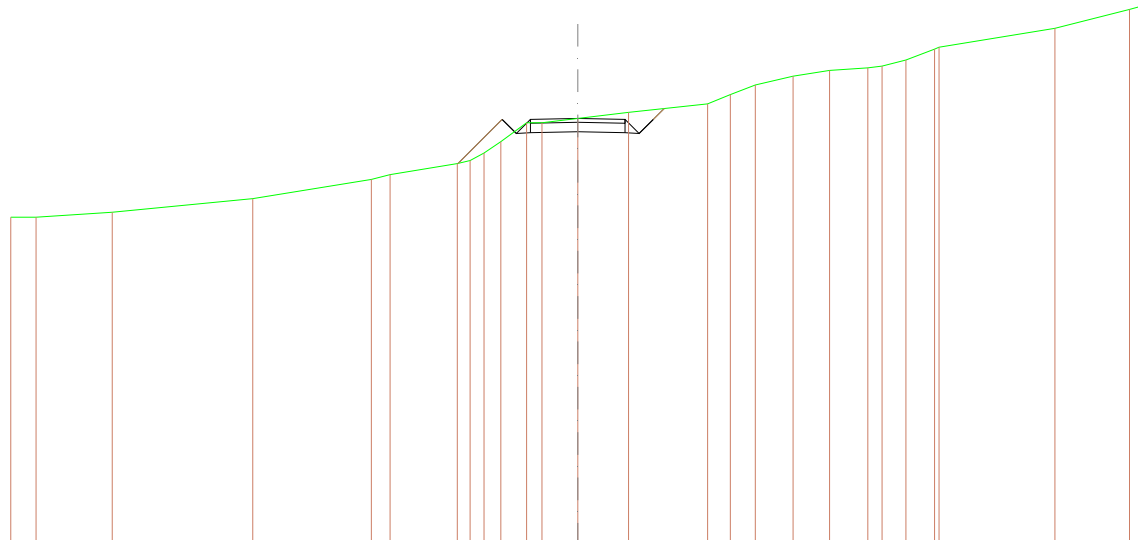
SCALA 1:400

QT.RIF. 447,025

QUOTE TERRENO	468,834 468,980 467,871 467,760 467,678 468,000 468,000 468,000 468,000 468,000 468,000 468,000 470,738 471,000 471,000 471,210 471,689 471,814 472,000 472,000 472,302 473,000 473,916
DIST.PARZIALI TERRENO	1,088 5,525 4,596 1,700 1,119 5,033 1,387 2,984 1,181 3,255 4,315 7,422 1,974 2,421 2,807 5,698 5,423
QUOTE PROGETTO	
DIST.PARZIALI PROGETTO	0,780 0,780 2,500 2,500 0,780 0,780 0,780
QUOTE FINITO	
DIST. PARZIALI FINITO	0,780 0,780 2,500 2,500 0,780 0,780

SCAVI E BONIFICHE	
STERRO	5,577 m ²
RILEVATI	
RILEVATO	1,931 m ²
TERRENO VEGETALE	4,105 m
SOVRASTRUTTURA STRADALE	
STRATO DI USURA	5,000 m
CASSONETTO	5,000 m

SEZIONE N.: 66
 QT. PROGETTO: 471,228
 DIST.PROG.: 835,221
 DIST.PREC.: 10,221



SCALA 1:400

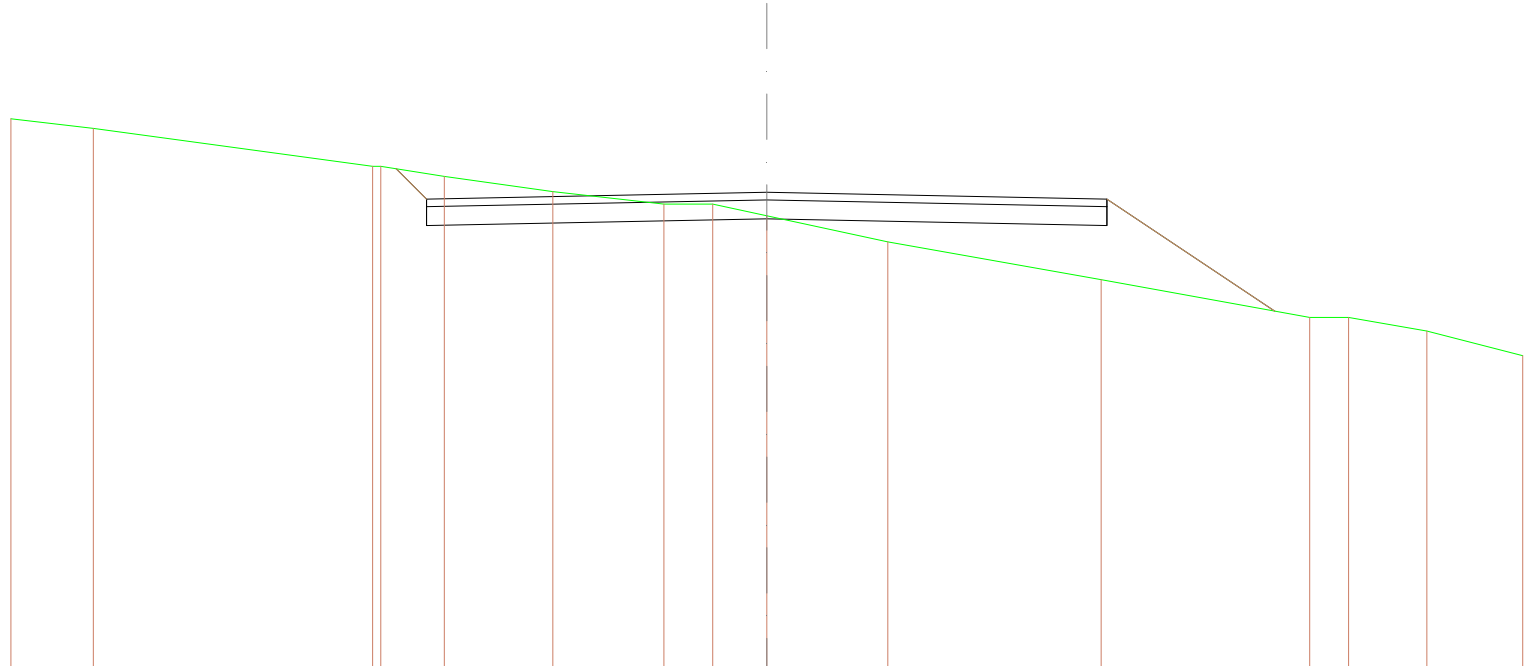
QT.RIF. 448,808

QUOTE TERRENO	468,000 469,000 469,268 469,887 469,000 469,257 469,939 469,000 469,998 470,000 471,000 471,000 471,228 471,851 472,000 472,689 473,000 473,461 473,768 473,908 474,000 474,319 474,894 476,000 476,000 477,000 477,216
DIST.PARZIALI TERRENO	1,381 4,098 7,431 6,275 0,986 3,554 0,951 0,752 0,989 1,186 0,915 1,892 2,890 4,186 1,186 1,323 1,999 1,995 2,022 0,767 1,382 1,810 6,128 3,948 0,692
QUOTE PROGETTO	468,650 471,178 470,628 471,178 471,178 470,628 471,228 470,478 471,178 470,428 471,178 471,178
DIST.PARZIALI PROGETTO	2,328 0,760 0,760 2,500 2,500 0,760 0,760
QUOTE FINITO	468,650 471,178 470,628 471,178 471,228 471,178 470,428 471,178 471,178
DIST. PARZIALI FINITO	2,328 0,760 0,760 2,500 2,500 0,760 0,760

ASSE 6 DEP

SCAVI E BONIFICHE	
STERRO	6,746 m ²
RILEVATI	
RILEVATO	11,366 m ²
TERRENO VEGETALE	6,478 m
SOVRASTRUTTURA STRADALE	
STRATO DI USURA	18,000 m
CASSONETTO	18,000 m

SEZIONE N.: 1
 QT. PROGETTO: 536,310
 DIST.PROG.: 0,000
 DIST.SUCC.: 25,050




SCALA 1:200

QT.RIF. 523,722

QUOTE TERRENO	536,254	536,000	537,000	537,000	536,732	536,327	536,000	536,000	536,990	535,000	534,000	533,000	533,000	532,699	531,990
DIST.PARZIALI TERRENO	2,181	7,382	1,879	2,875	2,937	1,290	1,431	3,203	5,842	5,519	1,031	2,071	2,633		
QUOTE PROGETTO			536,035	536,450	536,130			535,610		535,430	535,930	535,167			
DIST.PARZIALI PROGETTO			0,000	9,000	9,000			9,000		4,443					
QUOTE FINITO			536,035	536,130			536,510		536,130		533,167				
DIST. PARZIALI FINITO			0,000	9,000	9,000			9,000		4,443					

SCAVI E BONIFICHE	
STERRO	7,621 m ²
RILEVATI	
RILEVATO	23,488 m ²
TERRENO VEGETALE	10,166 m
SOVRASTRUTTURA STRADALE	
STRATO DI USURA	18,000 m
CASSONETTO	18,000 m

SEZIONE N.: 2
 QT. PROGETTO: 537,107
 DIST.PROG.: 25,050
 DIST.PREC.: 25,050
 DIST.SUCC.: 24,967



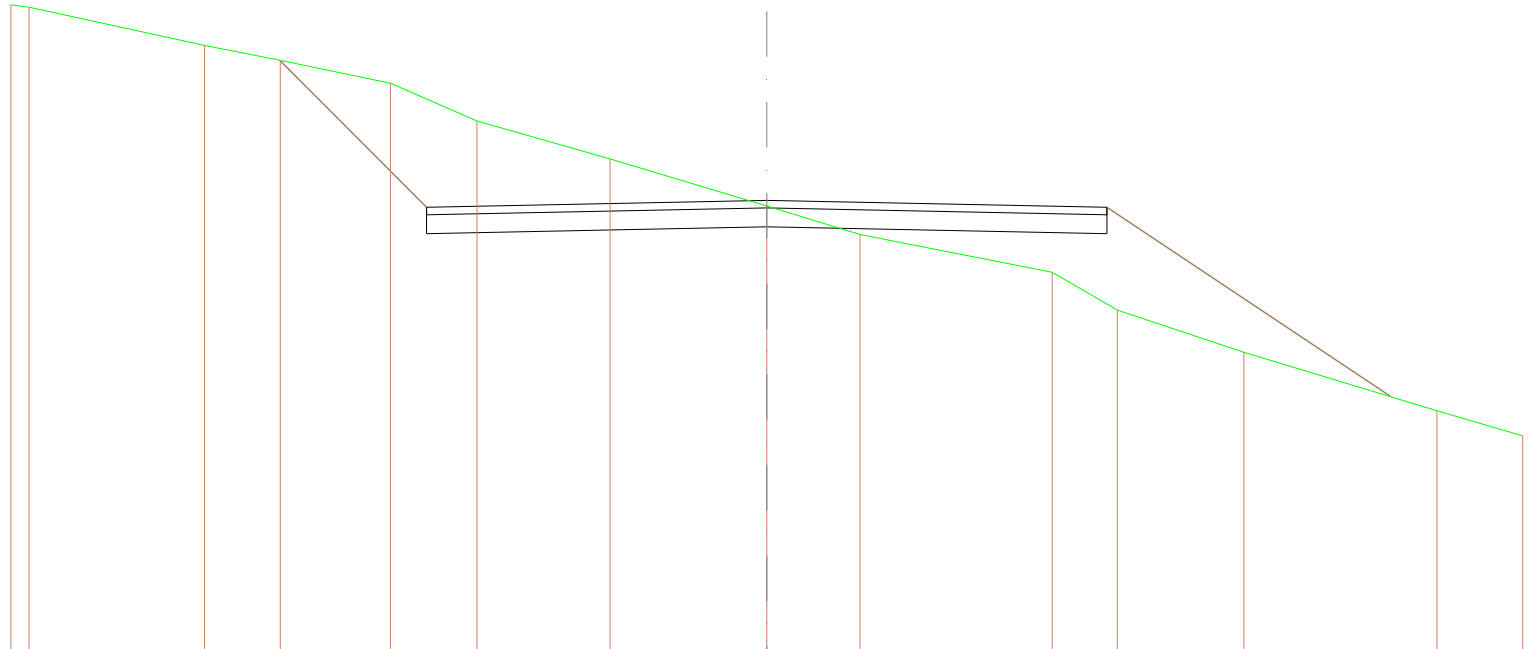
SCALA 1:200

QT.RIF. 524,395

QUOTE TERRENO	540,000	540,000	539,729	539,598	539,184	539,230	539,000	539,696	539,478	537,792	537,244	537,061	536,000	536,696	536,000	534,000	533,649	532,636	531,690
DIST.PARZIALI TERRENO		1,914	1,998	1,296	0,627	0,011	1,563	1,004	3,525	2,327	0,627	4,323	4,464	3,795	1,577	5,203	4,961		
QUOTE PROGETTO								538,332	538,227	538,227	538,227	538,227	538,407		538,227	538,227	538,227	538,227	538,227
DIST.PARZIALI PROGETTO								1,406		9,000			9,000		6,804				
QUOTE FINITO								538,332	538,227	537,107			538,227		538,227			538,227	538,227
DIST. PARZIALI FINITO								1,406		9,000			9,000		6,804				

SCAVI E BONIFICHE	
STERRO	24,309 m ²
RILEVATI	
RILEVATO	15,312 m ²
TERRENO VEGETALE	14,541 m
SOVRASTRUTTURA STRADALE	
STRATO DI USURA	18,000 m
CASSONETTO	18,000 m

SEZIONE N.: 3
 QT. PROGETTO: 537,902
 DIST.PROG.: 50,017
 DIST.PREC.: 24,967
 DIST.SUCC.: 24,967




SCALA 1:200

QT.RIF. 525,976

QUOTE TERRENO	543,078 543,074	542,000	541,008	541,000	540,000	539,000	537,764	537,000	536,000	535,000	533,883	532,388	531,674
DIST.PARZIALI TERRENO	0,480	4,845	2,001	2,916	2,280	3,622	4,144	2,485	5,088	1,722	3,347	5,110	2,287
QUOTE PROGETTO			541,811	537,022 537,022 537,722			537,202		537,022 537,022 537,722			532,705	
DIST.PARZIALI PROGETTO			3,889	9,000			9,000		7,822				
QUOTE FINITO			541,811	537,722			537,202		537,722			532,705	
DIST. PARZIALI FINITO			3,889	9,000			9,000		7,822				

SCAVI E BONIFICHE	
STERRO	11,308 m ²
RILEVATI	
RILEVATO	14,393 m ²
TERRENO VEGETALE	9,482 m
SOVRASTRUTTURA STRADALE	
STRATO DI USURA	18,000 m
CASSONETTO	18,000 m

SEZIONE N.: 4
 QT. PROGETTO: 538,696
 DIST.PROG.: 74,983
 DIST.PREC.: 24,967
 DIST.SUCC.: 13,017




SCALA 1:200

QT.RIF. 525,929

QUOTE TERRENO	541,518	541,477	541,184	541,182	540,541	540,000	539,628	539,000	538,100	537,000	536,000	536,000	534,417	533,851	533,140
DIST.PARZIALI TERRENO	0,882	2,212	0,488	4,189	3,102	2,019	3,169	4,288	5,021	4,119	4,438	1,854	2,630	1,938	
QUOTE PROGETTO					540,213	537,516	538,516	538,516	537,486		537,516	538,516	538,516	534,587	
DIST.PARZIALI PROGETTO					1,697	9,000	9,000	5,892							
QUOTE FINITO					540,213	538,516	538,516	538,516	537,486		538,516	538,516	534,587		
DIST. PARZIALI FINITO					1,697	9,000	9,000	5,892							

SCAVI E BONIFICHE	
STERRO	4,282 m ²
RILEVATI	
RILEVATO	21,629 m ²
TERRENO VEGETALE	7,779 m
SOVRASTRUTTURA STRADALE	
STRATO DI USURA	18,000 m
CASSONETTO	18,000 m

SEZIONE N.: 5
 QT. PROGETTO: 539,110
 DIST.PROG.: 88,000
 DIST.PREC.: 13,017



SCALA 1:200


QT.RIF. 525,662

QUOTE TERRENO	540,832	540,629	540,188	540,000	539,784	539,130	539,000	539,000	538,811	538,000	537,824	537,000	536,000	535,000	534,000	533,891
DIST.PARZIALI TERRENO	1,685	3,388	2,148	1,439	3,837	0,890	0,901	3,539	1,719	0,905	4,238	4,861	6,029	3,142	1,731	
QUOTE PROGETTO						539,488	539,230	539,150		538,410		538,230	538,730	538,600	538,082	
DIST.PARZIALI PROGETTO						0,898		9,000				9,000		5,815		
QUOTE FINITO						539,488	538,800		538,110		538,690		538,082			
DIST. PARZIALI FINITO						0,898		9,000			9,000		5,815			

STRADA ESISTENTE DA ADEGUARE

SCAVI E BONIFICHE	
STERRO	4,584 m ²
RILEVATI	
RILEVATO	0,550 m ²
TERRENO VEGETALE	1,740 m
SOVRASTRUTTURA STRADALE	
STRATO DI USURA	5,000 m
CASSONETTO	5,000 m

SEZIONE N.: 1
 QT. PROGETTO: 567,905
 DIST.PROG.: 0,000
 DIST.SUCC.: 6,859



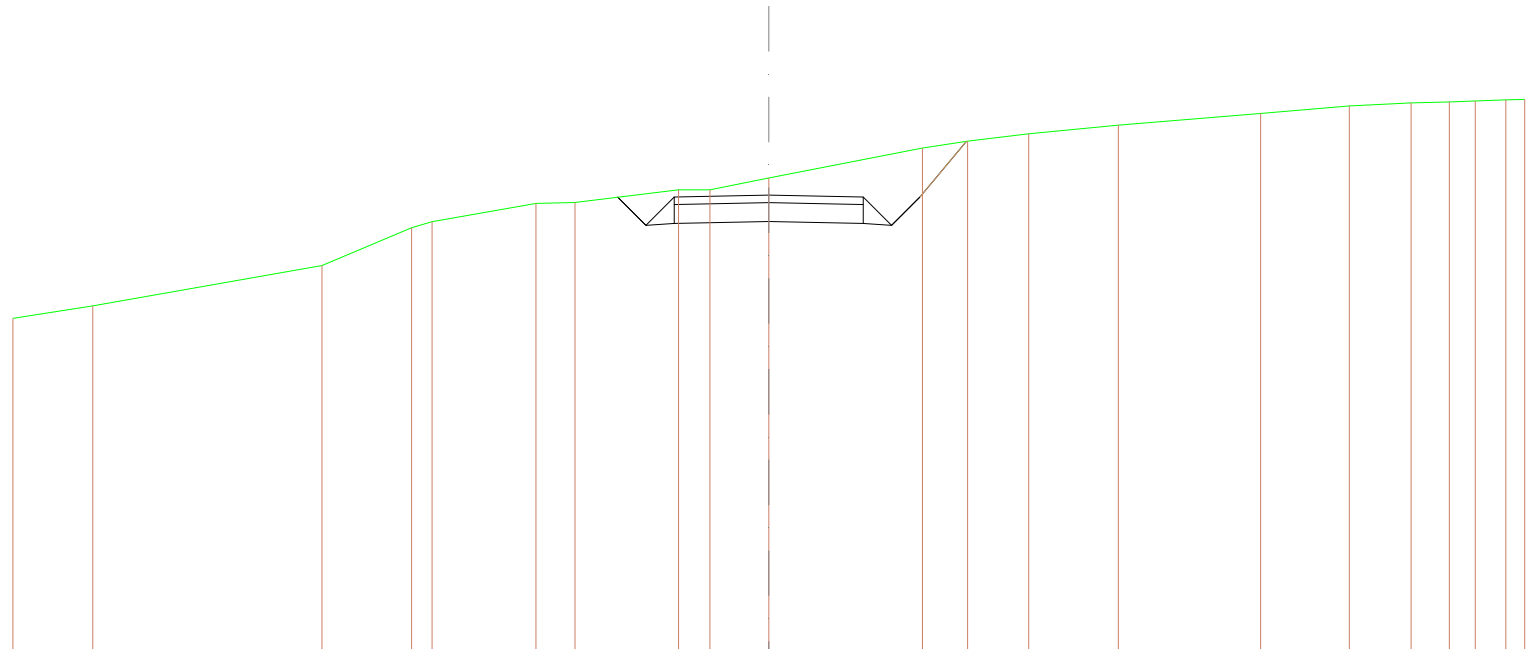
SCALA 1:200

QT.RIF. 555,472

QUOTE TERRENO	564,871	565,000	565,000	565,270	565,330	568,000	568,000	568,940	567,846	568,000	568,000	568,212	568,227	568,264	568,317	568,388	568,633	568,884	568,016	568,160	568,174	568,171
DIST.PARZIALI TERRENO	2,984	1,294	0,386	3,563	0,071	5,842	5,034	0,987	1,023	1,673	0,078	0,701	1,513	0,973	2,083	2,483	1,670	3,439	1,976	0,012		
QUOTE PROGETTO								566,908	567,855	567,105	567,105	567,855	567,855	568,226								
DIST.PARZIALI PROGETTO								0,888	0,780	0,780	2,500	2,500	0,780	0,780	0,388							
QUOTE FINITO								568,098	567,855	567,105	567,855	567,105	567,855	568,226								
DIST. PARZIALI FINITO								0,888	0,780	0,780	2,500	2,500	0,780	0,780	0,388							

SCAVI E BONIFICHE	
STERRO	10,232 m ²
RILEVATI	
TERRENO VEGETALE	1,928 m
SOVRASTRUTTURA STRADALE	
STRATO DI USURA	5,000 m
CASSONETTO	5,000 m

SEZIONE N.: 2
 QT. PROGETTO: 567,862
 DIST.PROG.: 6,859
 DIST.PREC.: 6,859
 DIST.SUCC.: 18,488



SCALA 1:200

QT.RIF. 555,797

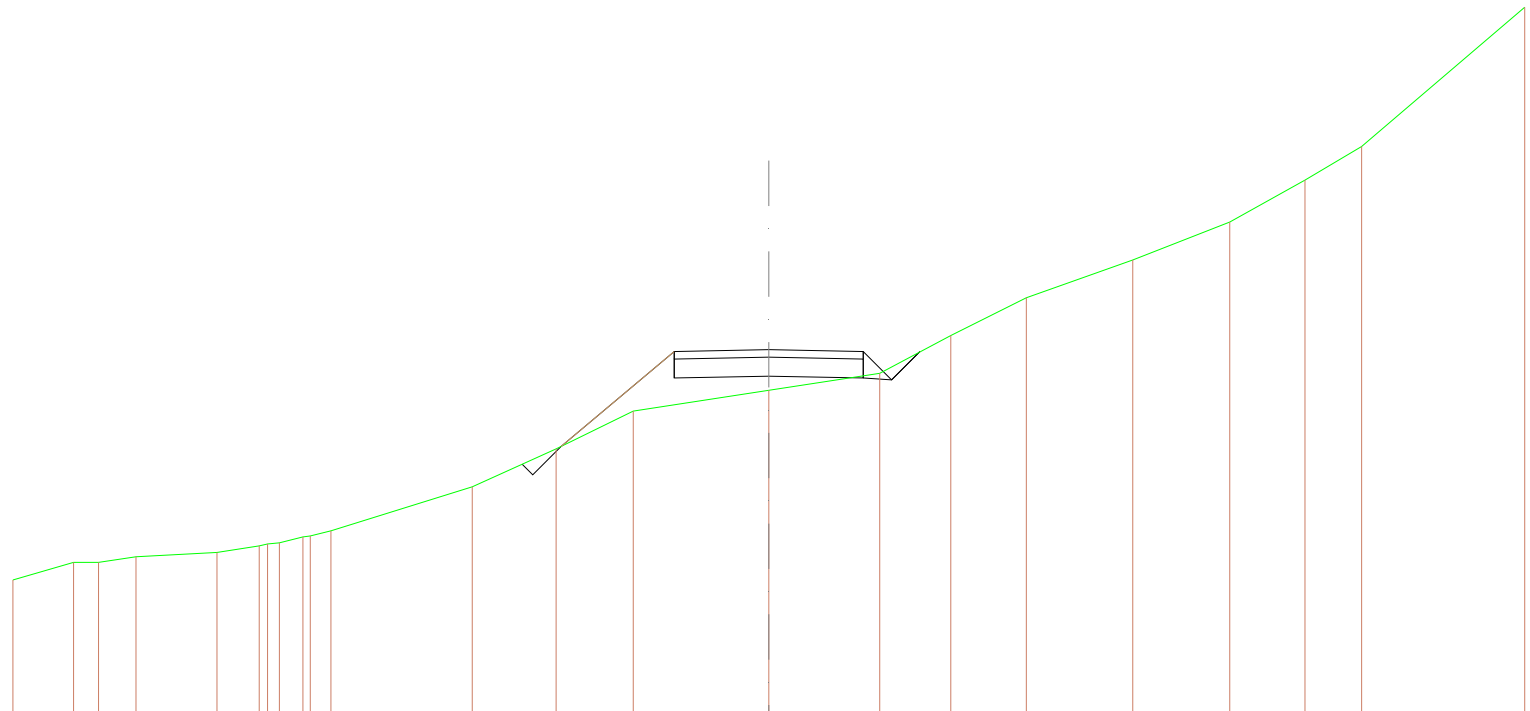
QUOTE TERRENO	564,000	564,004	566,000	567,000	567,100	567,041	567,080	568,000	568,000	568,517	569,107	569,207	569,403	569,713	570,023	570,219	570,300	570,327	570,351	570,381	570,394
DIST.PARZIALI TERRENO	2,114	6,067	2,371	0,099	2,748	1,036	2,736	0,001	1,558	4,066	1,194	1,820	2,369	3,767	2,347	1,633	1,010	0,099	0,007	0,409	
QUOTE PROGETTO								567,002	567,012	567,102	567,112	567,122	567,132	567,142	567,152	567,162	567,172	567,182	567,192	567,202	567,212
DIST.PARZIALI PROGETTO								0,780	0,780	2,500	2,500	0,780	0,780	1,226							
QUOTE FINITO								567,002	567,012	567,102	567,112	567,122	567,132	567,142	567,152	567,162	567,172	567,182	567,192	567,202	567,212
DIST. PARZIALI FINITO								0,780	0,780	2,500	2,500	0,780	0,780	1,226							

SCAVI E BONIFICHE	
STERRO	0,257 m ²
FOSSO	0,208 m ²
RILEVATI	
RILEVATO	3,526 m ²
TERRENO VEGETALE	3,918 m
SOVRASTRUTTURA STRADALE	
STRATO DI USURA	5,000 m
CASSONETTO	5,000 m

SEZIONE N.: 5
 QT. PROGETTO: 568,626
 DIST.PROG.: 37,880
 DIST.PREC.: 6,267
 DIST.SUCC.: 1,113

SCALA 1:200

QT.RIF. 559,009



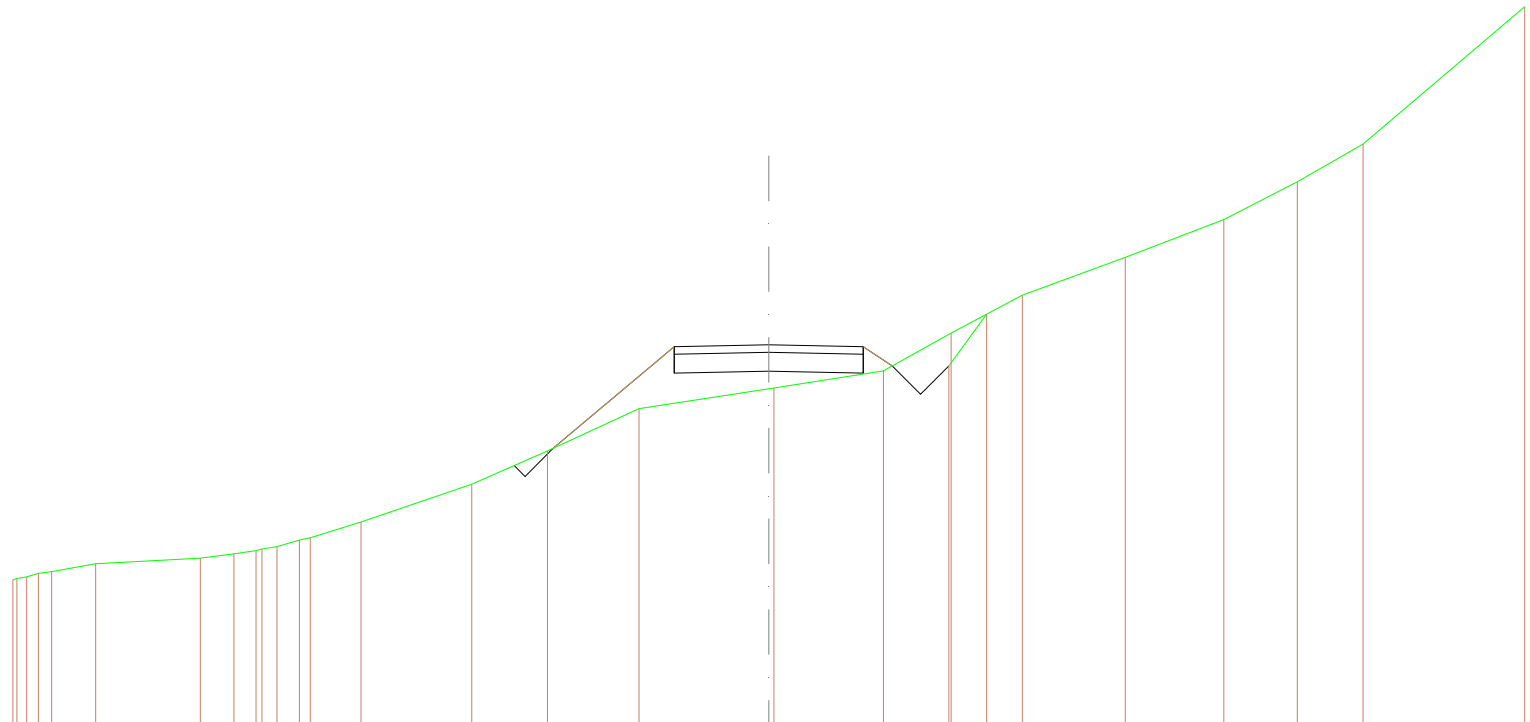
QUOTE TERRENO	562,032	563,000	563,000	563,148	563,281	563,435	563,435	563,518	563,572	563,584	565,000	568,000	567,000	567,950	568,000	569,000	570,000	571,000	572,000	573,110	574,000	577,886	
DIST.PARZIALI TERRENO	1,807	0,980	0,982	2,142	1,118	0,714	0,690	0,444	3,740	2,222	2,040	3,585	2,936	1,882	1,997	2,617	2,567	1,987	1,502	4,311			
QUOTE PROGETTO											566,054		567,576	568,576	568,576	567,928							
DIST.PARZIALI PROGETTO											2,984		2,500	2,500	0,780	0,780							
QUOTE FINITO											566,054		568,576		568,526		568,576	567,928	568,576	568,576			
DIST. PARZIALI FINITO											2,984		2,500	2,500	0,780	0,780							

SCAVI E BONIFICHE	
FOSSO	1,406 m ²
RILEVATI	
RILEVATO	4,562 m ²
TERRENO VEGETALE	5,094 m
SOVRASTRUTTURA STRADALE	
STRATO DI USURA	5,000 m
CASSONETTO	5,000 m

SEZIONE N.: 6
 QT. PROGETTO: 568,689
 DIST.PROG.: 38,993
 DIST.PREC.: 1,113
 DIST.SUCC.: 11,007

SCALA 1:200

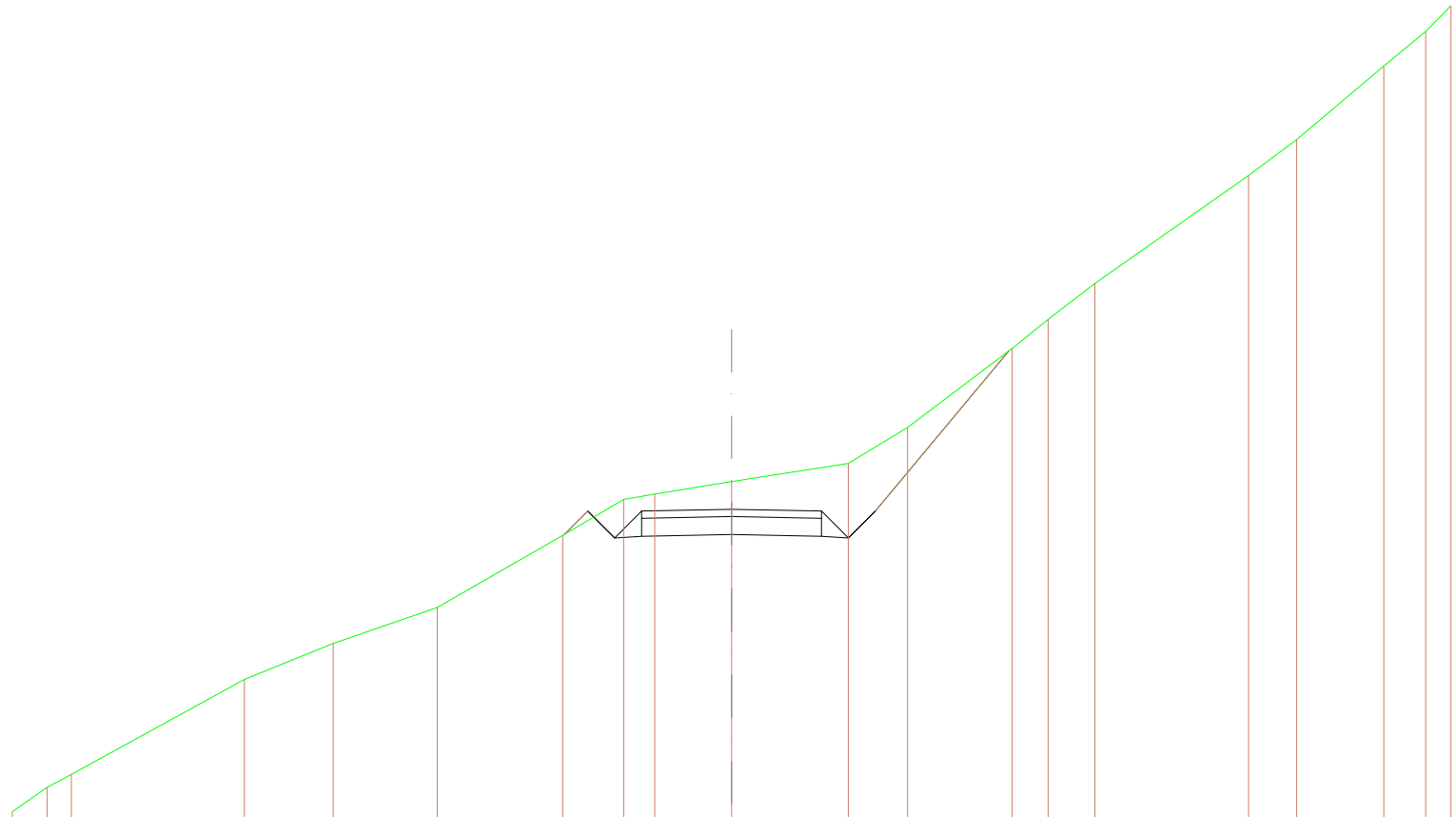
QT.RIF. 558,652



QUOTE TERRENO	562,723 562,708 562,548 562,511 562,887	562,887	563,045	563,187	563,265 563,248 563,348 563,523 563,553	564,000	565,000	565,683	567,000	567,623 567,644	568,000	568,129 568,000	568,488	570,000	571,000	572,000	573,000	574,000	577,881
DIST.PARZIALI TERRENO	0,087 0,082	1,188	2,769	0,887	0,088 0,480 0,082	1,343	2,930	2,004	2,423	3,433	2,898	1,781	0,841	0,843	2,722	2,610	1,843	1,742	4,275
QUOTE PROGETTO								565,566		567,639 568,439 568,039	567,688		567,639 568,439 568,039	568,129					
DIST.PARZIALI PROGETTO									3,198	2,500	2,500		0,795						
QUOTE FINITO								565,566		568,639	568,688		568,639	568,129					
DIST. PARZIALI FINITO									3,198	2,500	2,500		0,795						

SCAVI E BONIFICHE	
STERRO	14,559 m ²
RILEVATI	
RILEVATO	0,110 m ²
TERRENO VEGETALE	6,714 m
SOVRASTRUTTURA STRADALE	
STRATO DI USURA	5,000 m
CASSONETTO	5,000 m

SEZIONE N.: 11
 QT. PROGETTO: 574,727
 DIST.PROG.: 96,871
 DIST.PREC.: 21,283
 DIST.SUCC.: 3,129



SCALA 1:200

QT.RIF. 566,119

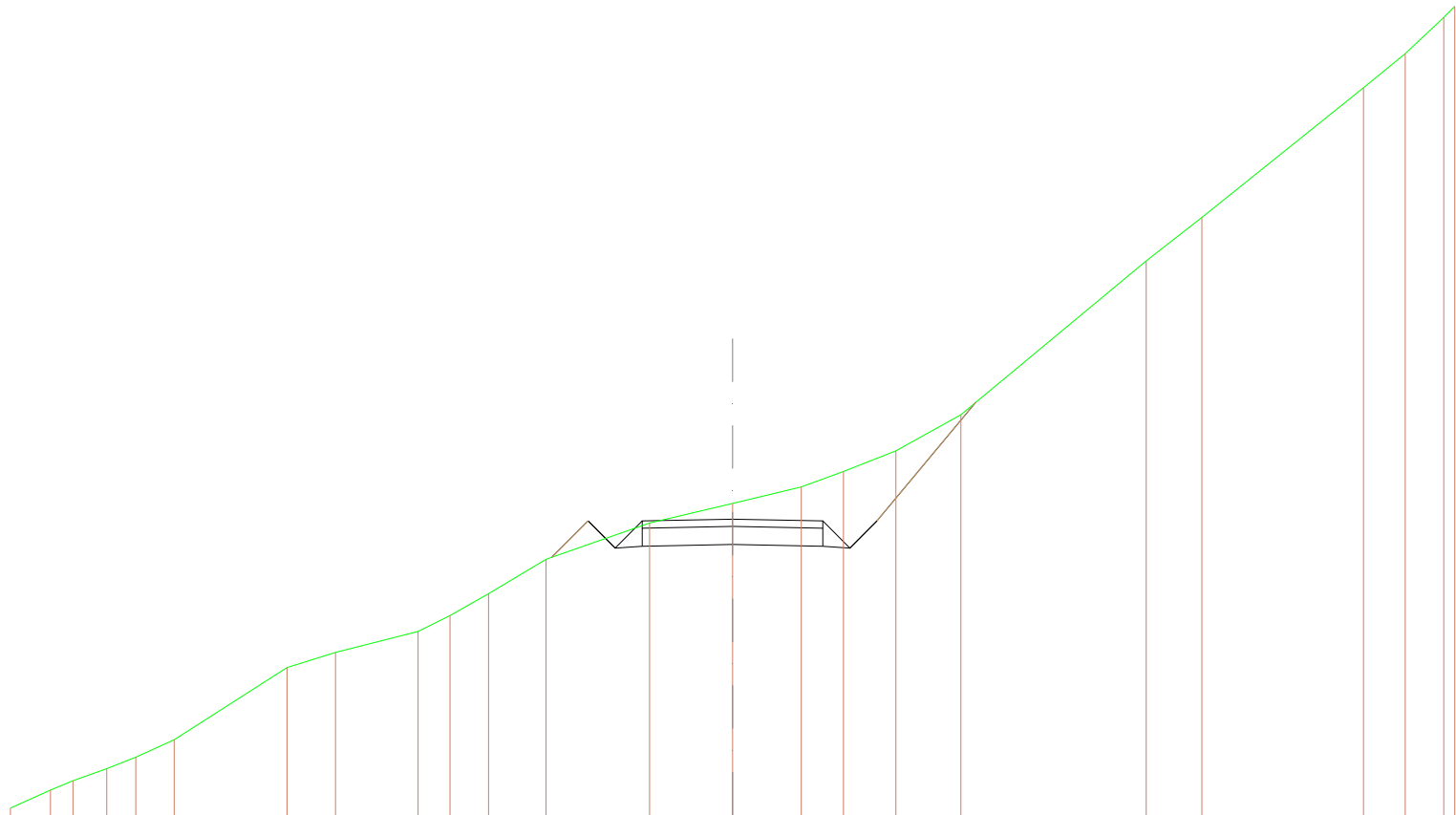
QUOTE TERRENO	568,223	567,000	567,261		570,000	571,000	572,000	574,000	575,000	575,146	575,467	576,000	577,000	578,198	580,000	581,000	584,000	585,000	587,000	588,000	588,716		
DIST.PARZIALI TERRENO	0,970	0,076		4,810	2,470	2,889	3,492	1,894	0,086	2,137		3,246	1,647	2,911	0,999	1,300		4,271	1,337	2,425	1,185	0,089	
QUOTE PROGETTO								574,026	574,677	573,927	573,977		574,027	573,977	573,927	574,677		573,126					
DIST.PARZIALI PROGETTO								0,066	0,780	0,780	2,500		2,500	0,780	0,780	3,706							
QUOTE FINITO								574,026	574,677	573,927	574,677		574,727	574,677	573,927	574,677		573,126					
DIST. PARZIALI FINITO								0,066	0,780	0,780	2,500		2,500	0,780	0,780	3,706							

SCAVI E BONIFICHE	
STERRO	11,360 m ²
RILEVATI	
RILEVATO	0,486 m ²
TERRENO VEGETALE	5,698 m
SOVRASTRUTTURA STRADALE	
STRATO DI USURA	5,000 m
CASSONETTO	5,000 m

SEZIONE N.: 12
 QT. PROGETTO: 575,109
 DIST.PROG.: 100,000
 DIST.PREC.: 3,129
 DIST.SUCC.: 25,000

SCALA 1:200

QT.RIF. 566,807



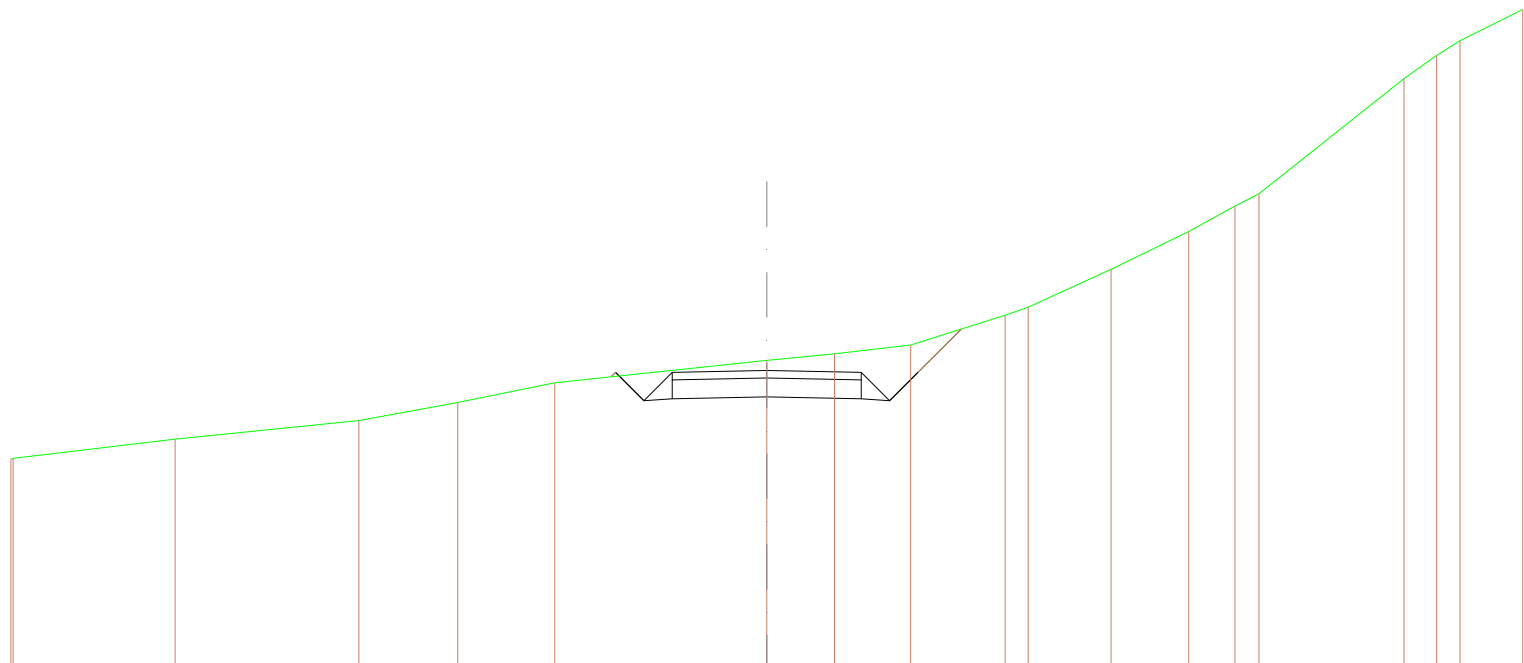
QUOTE TERRENO	567,108	567,507	567,905	568,200	568,516	569,000		571,000	571,418		572,000	572,440	573,046	574,000		576,000	576,443	576,000	576,480	577,000	578,000		582,261	583,464		587,006	588,000	589,000	589,306
DIST.PARZIALI TERRENO	1,112	0,693	0,936	0,499	1,066	3,125		1,341	2,286	0,888	1,065	1,595	2,866	2,286	1,902	1,170	1,463	1,797		5,135	1,541	4,474		1,169	1,066	0,951			
QUOTE PROGETTO														574,086	575,059	574,309	574,359		574,409		574,359	574,309	575,059		576,346				
DIST.PARZIALI PROGETTO														1,004	0,780	0,780	2,500		2,500		0,780	0,780	2,739						
QUOTE FINITO														574,086	575,059	574,309	575,059		575,109		575,059	574,309	575,059		576,346				
DIST. PARZIALI FINITO														1,004	0,780	0,780	2,500		2,500		0,780	0,780	2,739						

SCAVI E BONIFICHE	
STERRO	8,000 m ²
RILEVATI	
RILEVATO	0,011 m ²
TERRENO VEGETALE	1,786 m
SOVRASTRUTTURA STRADALE	
STRATO DI USURA	5,000 m
CASSONETTO	5,000 m

SEZIONE N.: 19
 QT. PROGETTO: 587,325
 DIST.PROG.: 200,000
 DIST.PREC.: 25,000
 DIST.SUCC.: 4,318

SCALA 1:200

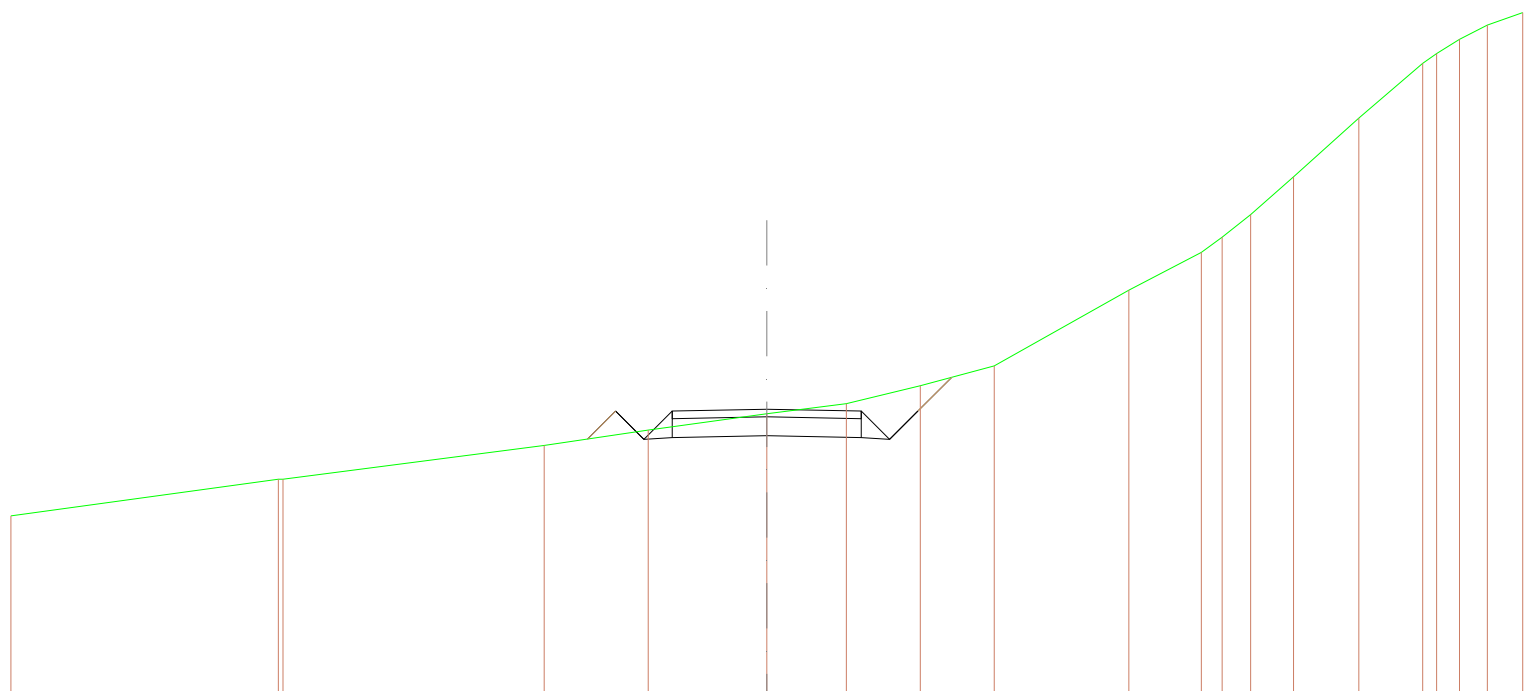
QT.RIF. 579,529



QUOTE TERRENO	584,681 585,000	585,507	586,000	586,476	587,000	587,583	587,768	588,000	588,765	589,000	590,000	591,000	591,675	592,000	593,045	593,681	593,945	594,676
DIST.PARZIALI TERRENO	4,285	4,883	2,616	2,567	5,808	1,785	2,013	2,500	0,610	2,195	2,051	1,224	0,686	3,837	0,682	0,621	1,657	
QUOTE PROGETTO						587,157 587,275	586,525	586,575	586,525	587,275	588,420							
DIST.PARZIALI PROGETTO						0,780	0,780	2,500	2,500	0,780	0,780	1,145						
QUOTE FINITO						587,157 587,275	586,525	587,275	587,255	587,275	588,420							
DIST. PARZIALI FINITO						0,780	0,780	2,500	2,500	0,780	0,780	1,145						

SCAVI E BONIFICHE	
STERRO	5,041 m ²
RILEVATI	
RILEVATO	0,407 m ²
TERRENO VEGETALE	2,314 m
SOVRASTRUTTURA STRADALE	
STRATO DI USURA	5,000 m
CASSONETTO	5,000 m

SEZIONE N.: 20
 QT. PROGETTO: 587,853
 DIST.PROG.: 204,318
 DIST.PREC.: 4,318
 DIST.SUCC.: 10,929



SCALA 1:200

QT.RIF. 580,287

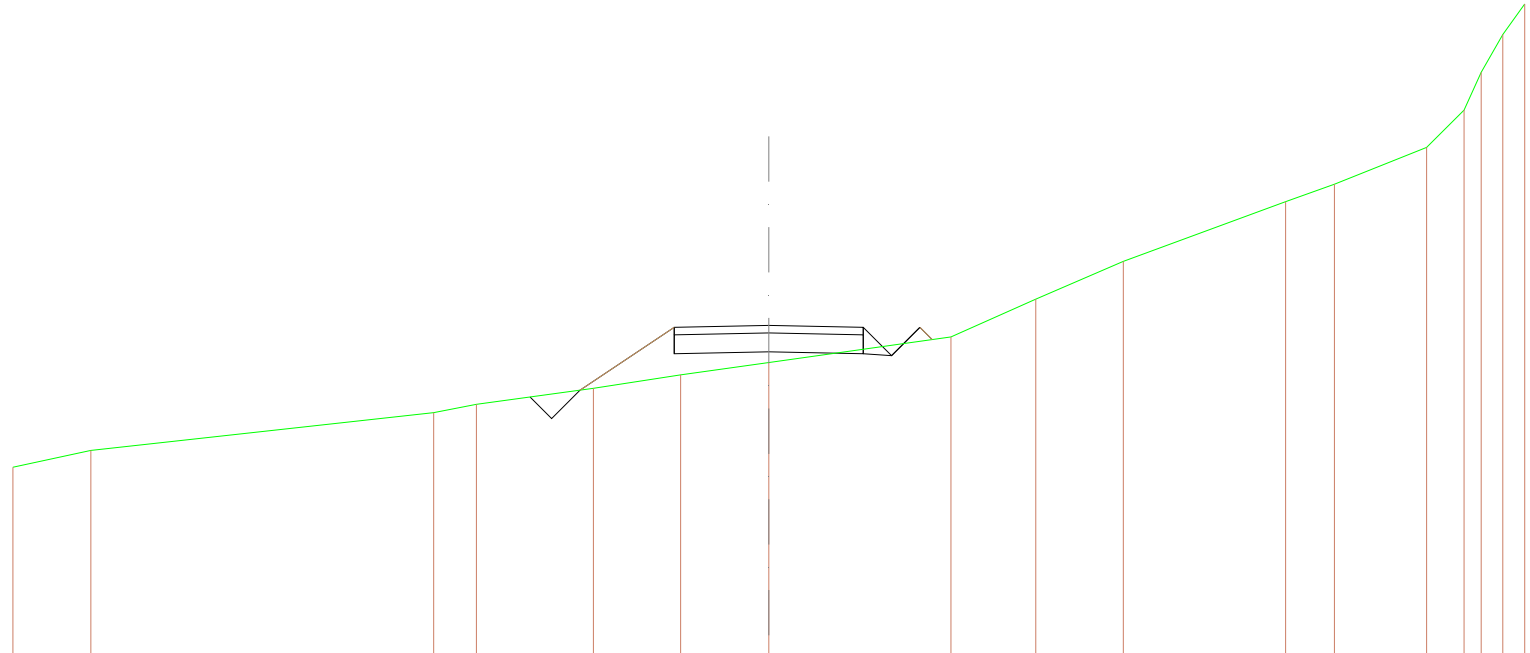
QUOTE TERRENO	586,029	586,000 586,000	586,693	587,298	587,751	588,000	588,475	589,000	591,000	592,000 592,401	593,000	594,000	596,655	597,000 597,298	597,635	598,014	598,545
DIST.PARZIALI TERRENO		7,076	6,912	2,750	3,138	2,106	1,957	1,958	3,580	1,919	0,548 0,798	1,133	1,730	1,690	0,345 0,697	0,787	0,934
QUOTE PROGETTO				587,082 587,603	587,103 587,603	587,123	587,103 587,603	587,603	588,099								
DIST.PARZIALI PROGETTO				0,741 0,790	0,790	2,500	2,500	0,790 0,790	0,698								
QUOTE FINITO				587,082 587,603	587,603	587,603	587,603	587,603	588,099								
DIST. PARZIALI FINITO				0,741 0,790	0,790	2,500	2,500	0,790 0,790	0,698								

SCAVI E BONIFICHE	
STERRO	0,232 m ²
FOSSO	0,427 m ²
RILEVATI	
RILEVATO	3,081 m ²
TERRENO VEGETALE	3,462 m
SOVRASTRUTTURA STRADALE	
STRATO DI USURA	5,000 m
CASSONETTO	5,000 m

SEZIONE N.: 21
 QT. PROGETTO: 589,307
 DIST.PROG.: 215,247
 DIST.PREC.: 10,929
 DIST.SUCC.: 4,264

SCALA 1:200

QT.RIF. 580,582

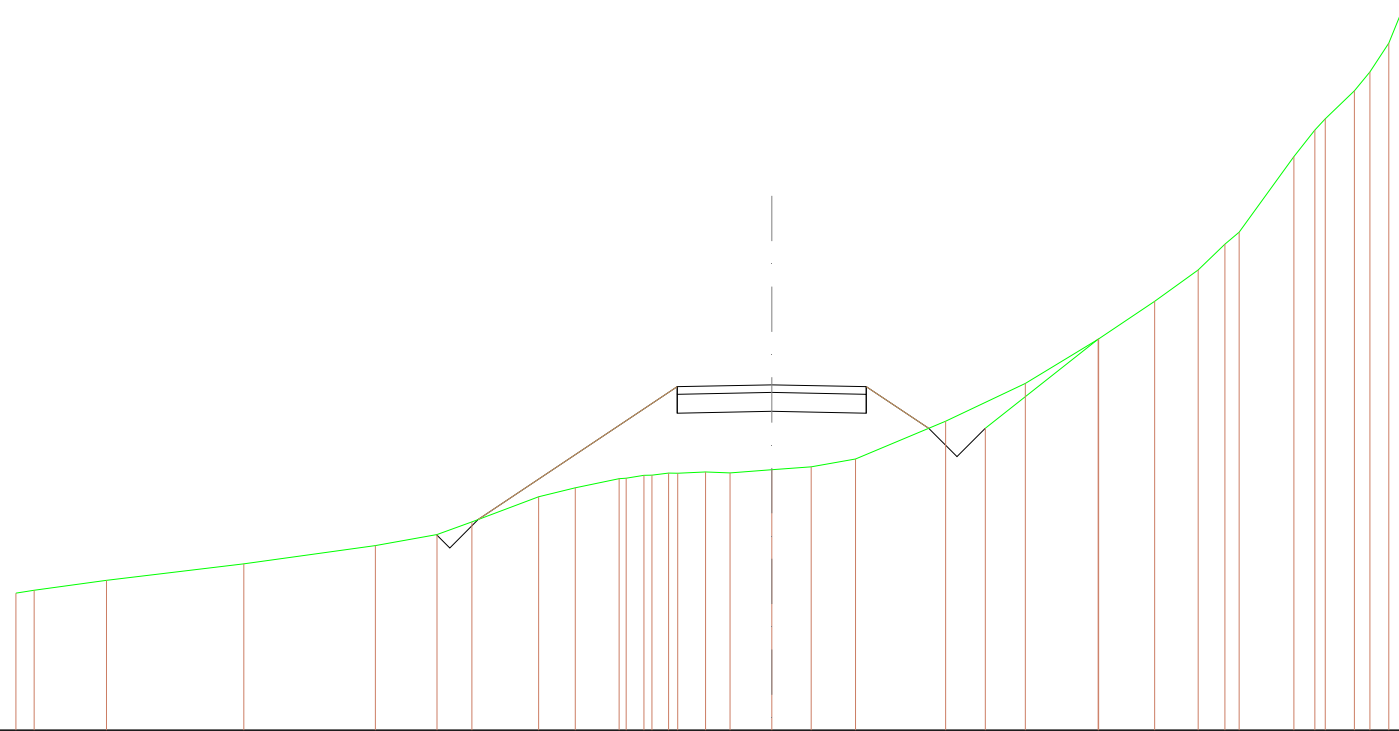


QUOTE TERRENO	586,565	588,000	587,000	587,218	587,641	588,000	588,524	589,000	590,000	591,000	592,578	593,043	594,017	595,000	596,000	597,000	597,608
DIST.PARZIALI TERRENO	2,063	9,072	1,129	3,085	2,307	2,333	4,819	2,245	2,317	4,294	1,288	2,440	0,982	0,483	0,770	0,778	
QUOTE PROGETTO					587,692	588,257	588,507	588,257	588,507	588,257	588,507	588,257	588,507	588,257	588,507		
DIST.PARZIALI PROGETTO					2,496	2,500	2,500	0,790	0,790	0,827							
QUOTE FINITO					587,692	588,257	588,507	588,257	588,507	588,257	588,507						
DIST. PARZIALI FINITO					2,496	2,500	2,500	0,790	0,790	0,827							

SCAVI E BONIFICHE	
FOSSO	1,325 m²
RILEVATI	
RILEVATO	14,057 m²
TERRENO VEGETALE	8,319 m
SOVRASTRUTTURA STRADALE	
STRATO DI USURA	5,000 m
CASSONETTO	5,000 m

SEZIONE N.: 25
QT. PROGETTO: 593,962
DIST.PROG.: 244,314
DIST.PREC.: 19,405
DIST.SUCC.: 3,189

SCALA 1:200



QT.RIF. 584,825

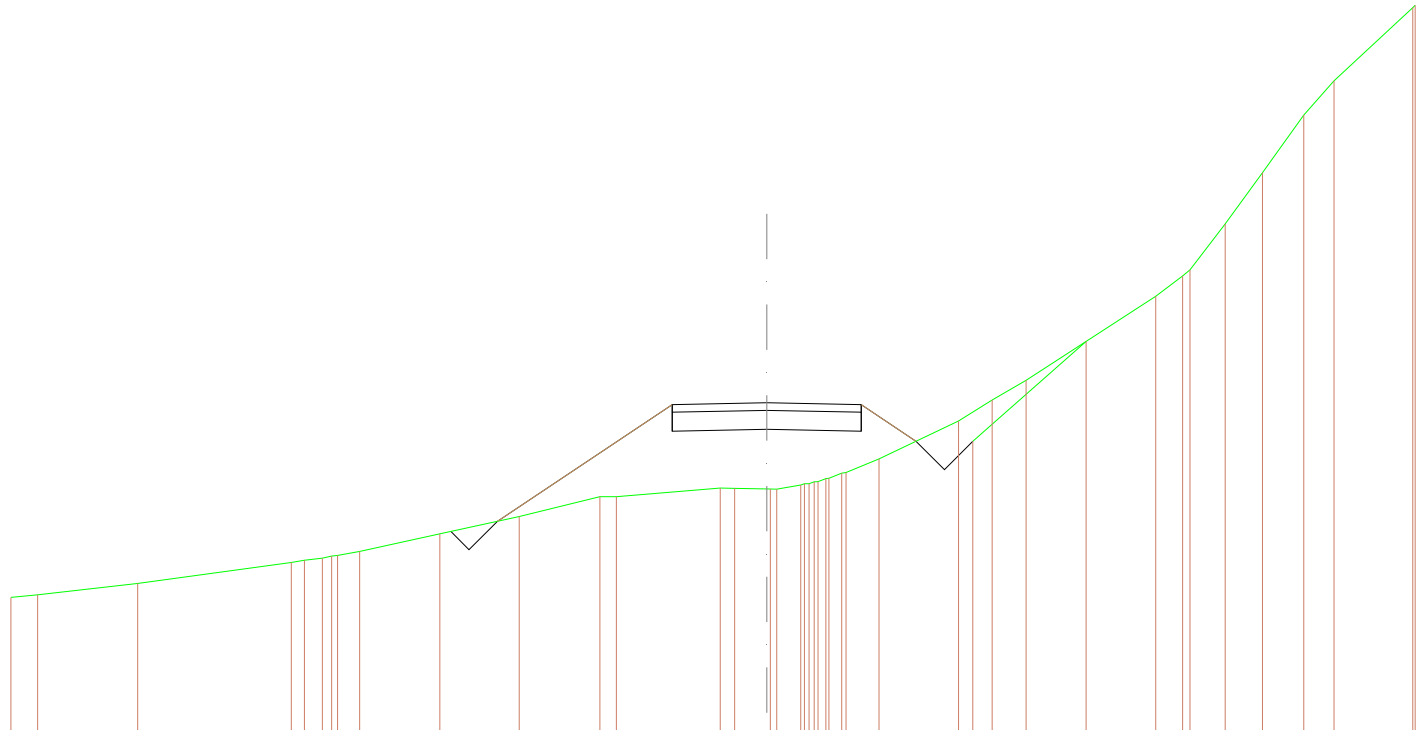
QUOTE TERRENO	588,460 0,468	588,527 1,914	588,790 3,632	589,225 3,478	589,709 1,833	590,000 0,923	590,335 1,795	591,000 0,972	591,238 1,180	591,480 0,468	591,682 0,441	591,715 0,787	591,822 0,448	591,866 1,104	591,932 1,042	591,714 1,173	591,791 2,387	592,000 1,048	593,000 1,068	592,811 1,928	594,000 1,479	595,088 1,155	595,179 0,794	596,170 0,880	597,000 1,447	597,693 0,985	599,000 0,771	600,000 0,441	600,701 0,689	601,000 0,616	601,738 0,603	602,238 0,468	603,000 0,468	604,000				
DIST.PARZIALI TERRENO																																						
QUOTE PROGETTO																																						
DIST.PARZIALI PROGETTO																																						
QUOTE FINITO																																						
DIST. PARZIALI FINITO																																						

SCAVI E BONIFICHE	
FOSSO	1,469 m ²
RILEVATI	
RILEVATO	13,372 m ²
TERRENO VEGETALE	7,305 m
SOVRASTRUTTURA STRADALE	
STRATO DI USURA	5,000 m
CASSONETTO	5,000 m

SEZIONE N.: 26
 QT. PROGETTO: 594,483
 DIST.PROG.: 247,503
 DIST.PREC.: 3,189
 DIST.SUCC.: 3,189

SCALA 1:200

QT.RIF. 585,769



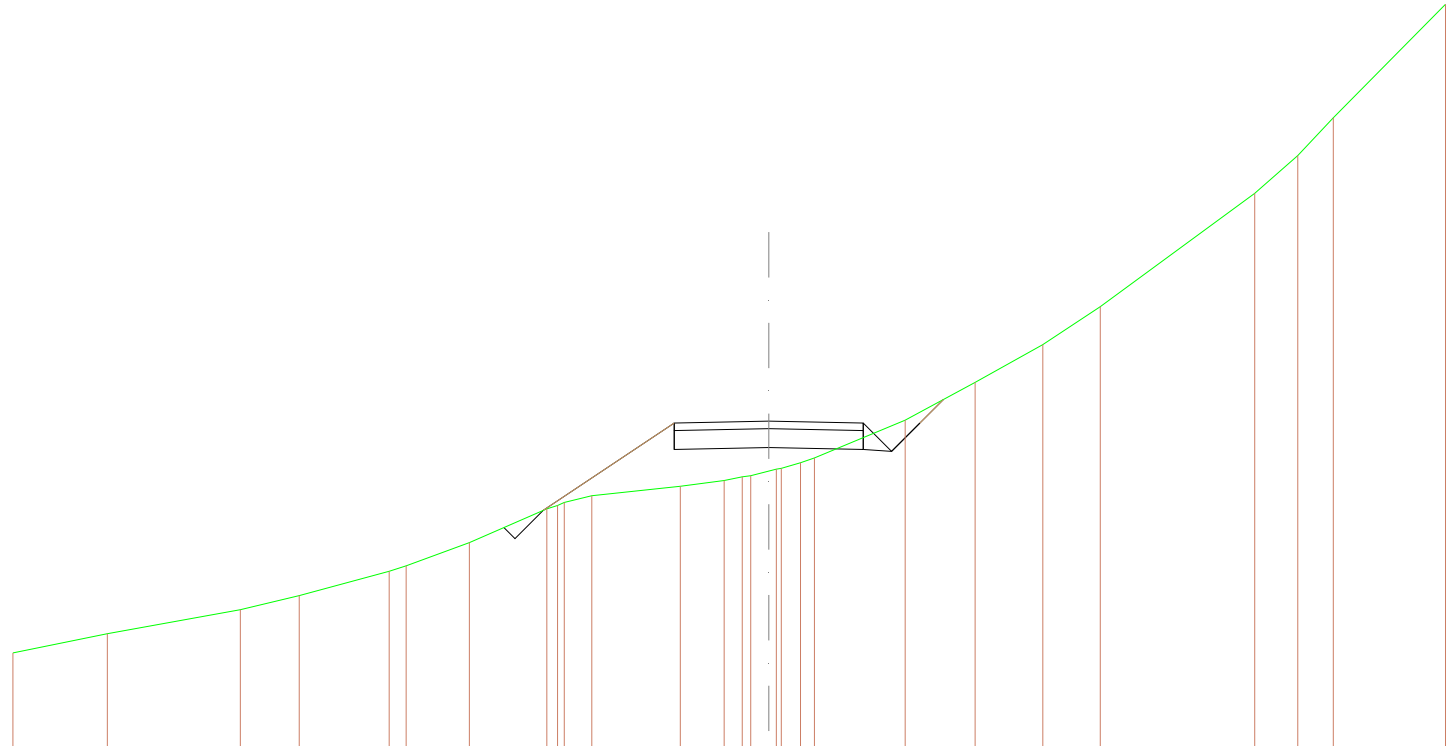
QUOTE TERRENO	588,237 589,405	589,704	590,259 590,318 590,371 590,424 590,478 590,530	591,015	591,472	592,000 592,000	592,228 592,217	592,264 592,202 592,200 592,205 592,243 592,282 592,325 592,377 592,420 592,465 592,500	594,000 593,465 594,056	595,078	596,107	597,201 597,027 596,000	599,214	600,271	602,082	603,000	604,698 605,000						
DIST.PARZIALI TERRENO	0,798	2,848	4,084	0,890 0,672 0,682	2,124	2,100	2,134	0,485	2,748	0,884 0,849	0,893	0,899	0,871	2,107	0,874 0,813	0,900	1,587	1,840	0,719 0,831 0,988 1,089	0,882	2,088		
QUOTE PROGETTO																							
DIST.PARZIALI PROGETTO					591,346		4,627		594,483 594,233 594,483	2,500	594,483	2,500	594,483	1,460	593,486								
QUOTE FINITO																							
DIST. PARZIALI FINITO					591,346		4,627		594,483	2,500	594,483	2,500	594,483	1,460	593,486								

SCAVI E BONIFICHE	
STERRO	0,924 m ²
FOSSO	0,220 m ²
RILEVATI	
RILEVATO	5,341 m ²
TERRENO VEGETALE	5,045 m
SOVRASTRUTTURA STRADALE	
STRATO DI USURA	5,000 m
CASSONETTO	5,000 m

SEZIONE N.: 28
 QT. PROGETTO: 598,974
 DIST.PROG.: 275,000
 DIST.PREC.: 24,309
 DIST.SUCC.: 12,146

SCALA 1:200


QT.RIF. 590,321



QUOTE TERRENO	592,843	593,949	595,995	594,999	595,000	595,147	595,759	596,624	596,724	596,821	597,000	597,250	597,403	597,502	597,590	597,695	597,729	597,871	598,000	599,000	600,000	601,000	602,000	605,000	606,000	607,000	610,000	
DIST.PARZIALI TERRENO	2,501	3,519	1,568	2,381	0,448	1,671	2,049	0,799	2,344	1,158	0,677	0,475	0,475	0,099	0,349	2,403	1,849	1,793	1,519	4,086	1,139	0,943	2,986					
QUOTE PROGETTO								596,614				596,224	596,724	596,624		596,274				596,224	596,724	596,624	596,174	596,524	596,547			
DIST.PARZIALI PROGETTO								3,463				2,500				2,500				0,799	0,799	0,839						
QUOTE FINITO								596,614				596,624				596,674				596,624	596,174	596,624	596,547					
DIST. PARZIALI FINITO								3,463				2,500				2,500				0,799	0,799	0,839						

SCAVI E BONIFICHE	
STERRO	2,815 m ²
RILEVATI	
RILEVATO	0,968 m ²
TERRENO VEGETALE	2,208 m
SOVRASTRUTTURA STRADALE	
STRATO DI USURA	5,000 m
CASSONETTO	5,000 m

SEZIONE N.: 33
 QT. PROGETTO: 604,791
 DIST.PROG.: 307,959
 DIST.PREC.: 4,808
 DIST.SUCC.: 0,791



SCALA 1:200

QT.RIF. 597,504

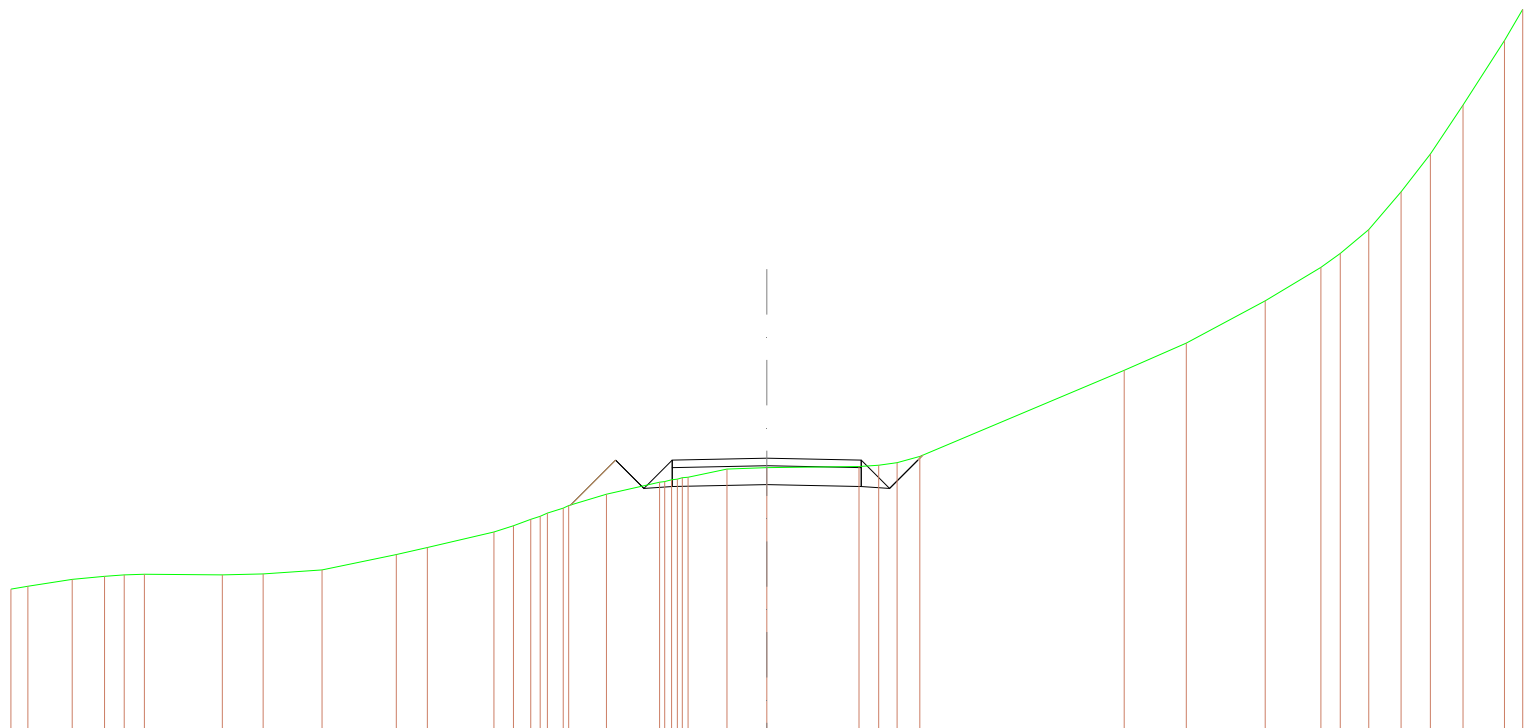
QUOTE TERRENO	601,219 601,285 601,460 601,499 601,588 601,629 601,646 601,699 601,861 601,801 601,864 602,282 602,289 602,300 602,682 603,000 603,283 603,325 603,480 603,575 603,778 603,783 604,003 604,000 604,118 604,474 604,517 604,551 604,587 604,711 605,000 607,276 608,000 609,101 609,583 610,000 610,683 611,000 612,000 613,000 614,000 615,116 616,089 616,686
DIST.PARZIALI TERRENO	0,493 1,002 0,378 0,352 0,376 0,673 1,787 1,162 1,862 1,827 0,924 0,419 0,288 0,429 1,216 0,286 0,383 0,349 0,349 0,422 0,621 0,429 1,698 1,234 2,892 0,424 0,285 0,894 5,346 1,618 2,031 0,798 0,440 0,727 0,287 0,890 0,822 0,798 0,798 0,827 0,918
QUOTE PROGETTO	603,325 604,741 603,891 604,741 604,791 604,591 604,041 604,741 603,891 604,741 604,596
DIST.PARZIALI PROGETTO	1,416 0,790 0,790 2,500 2,500 0,790 0,790
QUOTE FINITO	603,325 604,741 603,891 604,741 604,791 604,741 603,891 604,741 604,596
DIST. PARZIALI FINITO	1,416 0,790 0,790 2,500 2,500 0,790 0,790

SCAVI E BONIFICHE	
STERRO	2,941 m ²
RILEVATI	
RILEVATO	0,789 m ²
TERRENO VEGETALE	1,866 m
SOVRASTRUTTURA STRADALE	
STRATO DI USURA	5,000 m
CASSONETTO	5,000 m

SEZIONE N.: 34
 QT. PROGETTO: 604,953
 DIST.PROG.: 308,751
 DIST.PREC.: 0,791
 DIST.SUCC.: 16,249

SCALA 1:200

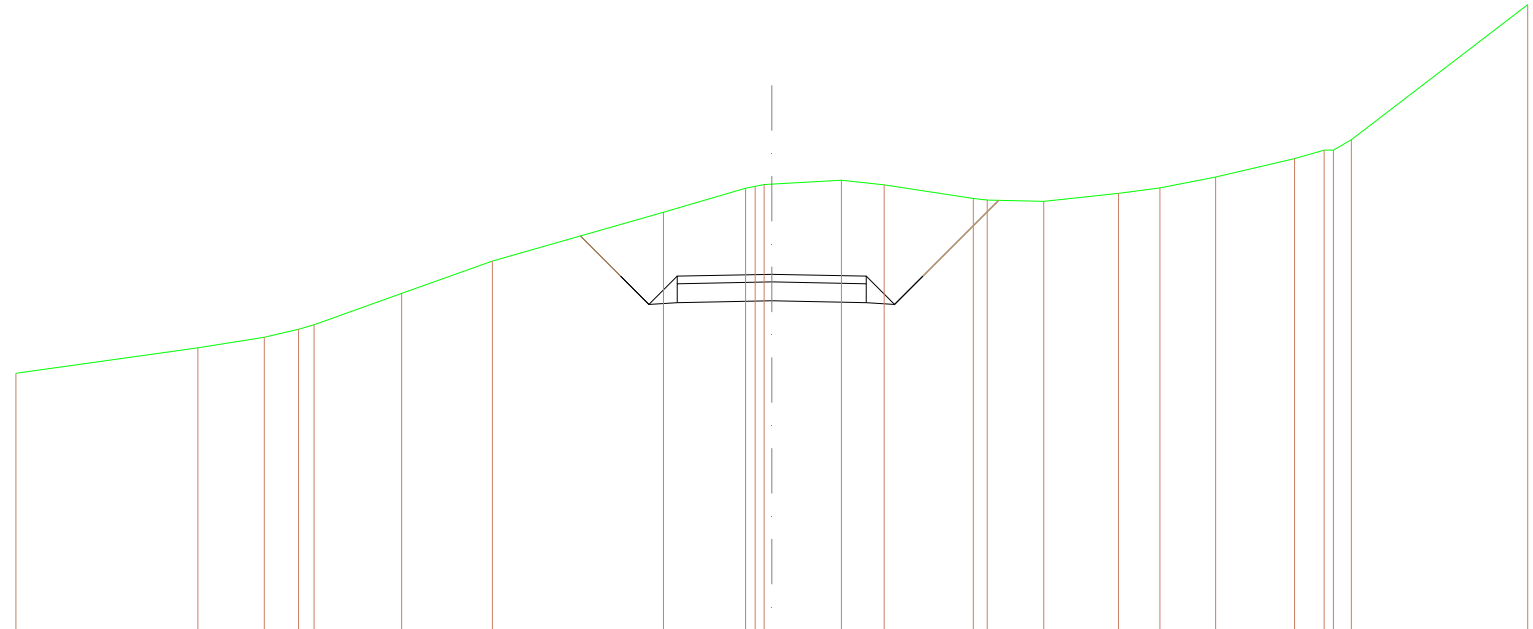
QT.RIF. 597,758



QUOTE TERRENO	601,689 601,685 601,749 601,820 601,865 601,884 601,887 601,892 602,000 602,404 602,862 603,000 603,168 603,337 603,417 603,503 603,632 603,699 604,000 604,319 604,344 604,364 604,388 604,439 604,487 604,703 604,754 604,769 604,837 605,000 607,277 608,000 608,118 610,000 610,371 611,000 612,000 613,000 614,234 616,000 616,628
DIST.PARZIALI TERRENO	0,448 1,172 0,888 0,820 0,837 2,069 1,081 1,557 1,998 0,683 1,759 0,819 0,488 0,620 0,630 0,996 1,409 1,030 1,062 2,442 0,821 0,494 0,884 5,406 1,848 2,087 1,476 0,810 0,794 0,888 0,772 0,888 1,085 0,482
QUOTE PROGETTO	603,714 604,503 604,183 604,203 604,703 604,683 604,233 604,203 604,203 604,183 604,503 604,183 605,033
DIST.PARZIALI PROGETTO	1,190 0,780 0,780 2,500 2,500 0,780 0,780 2,500
QUOTE FINITO	603,714 604,503 604,183 604,203 604,703 604,683 604,233 604,203 604,183 604,503 605,033
DIST. PARZIALI FINITO	1,190 0,780 0,780 2,500 2,500 0,780 0,780 2,500

SCAVI E BONIFICHE	
STERRO	25,512 m ²
RILEVATI	
TERRENO VEGETALE	4,341 m
SOVRASTRUTTURA STRADALE	
STRATO DI USURA	5,000 m
CASSONETTO	5,000 m

SEZIONE N.: 38
 QT. PROGETTO: 613,714
 DIST.PROG.: 351,493
 DIST.PREC.: 11,359
 DIST.SUCC.: 18,932




SCALA 1:200

QT.RIF. 604,272

QUOTE TERRENO	611,065	611,768	612,048	612,208	612,279	613,208	614,082	615,354	615,590	615,642	615,698	615,202	616,078	615,721	615,678	615,642	615,669	616,000	616,287	616,772	617,000	617,000	617,272	620,649
DIST.PARZIALI TERRENO	4,814	1,760	0,805	0,408	2,317	2,402	4,524	2,175	1,844	1,130	2,360	0,386	1,493	1,978	1,097	1,473	2,082	0,782	0,674	4,887				
QUOTE PROGETTO									614,727	613,684	612,914	612,914	613,684	615,014	612,914	612,914	613,684	615,671						
DIST.PARZIALI PROGETTO									1,063	0,780	0,780	2,500	2,500	0,780	0,780	2,007								
QUOTE FINITO									614,727	613,684	612,914	613,684	613,714	612,914	612,914	613,684	615,671							
DIST. PARZIALI FINITO									1,063	0,780	0,780	2,500	2,500	0,780	0,780	2,007								

SCAVI E BONIFICHE	
STERRO	24,525 m ²
RILEVATI	
TERRENO VEGETALE	3,439 m
SOVRASTRUTTURA STRADALE	
STRATO DI USURA	5,000 m
CASSONETTO	5,000 m

SEZIONE N.: 46
 QT. PROGETTO: 628,534
 DIST.PROG.: 425,000
 DIST.PREC.: 15,707
 DIST.SUCC.: 21,339



SCALA 1:200

QT.RIF. 619,033

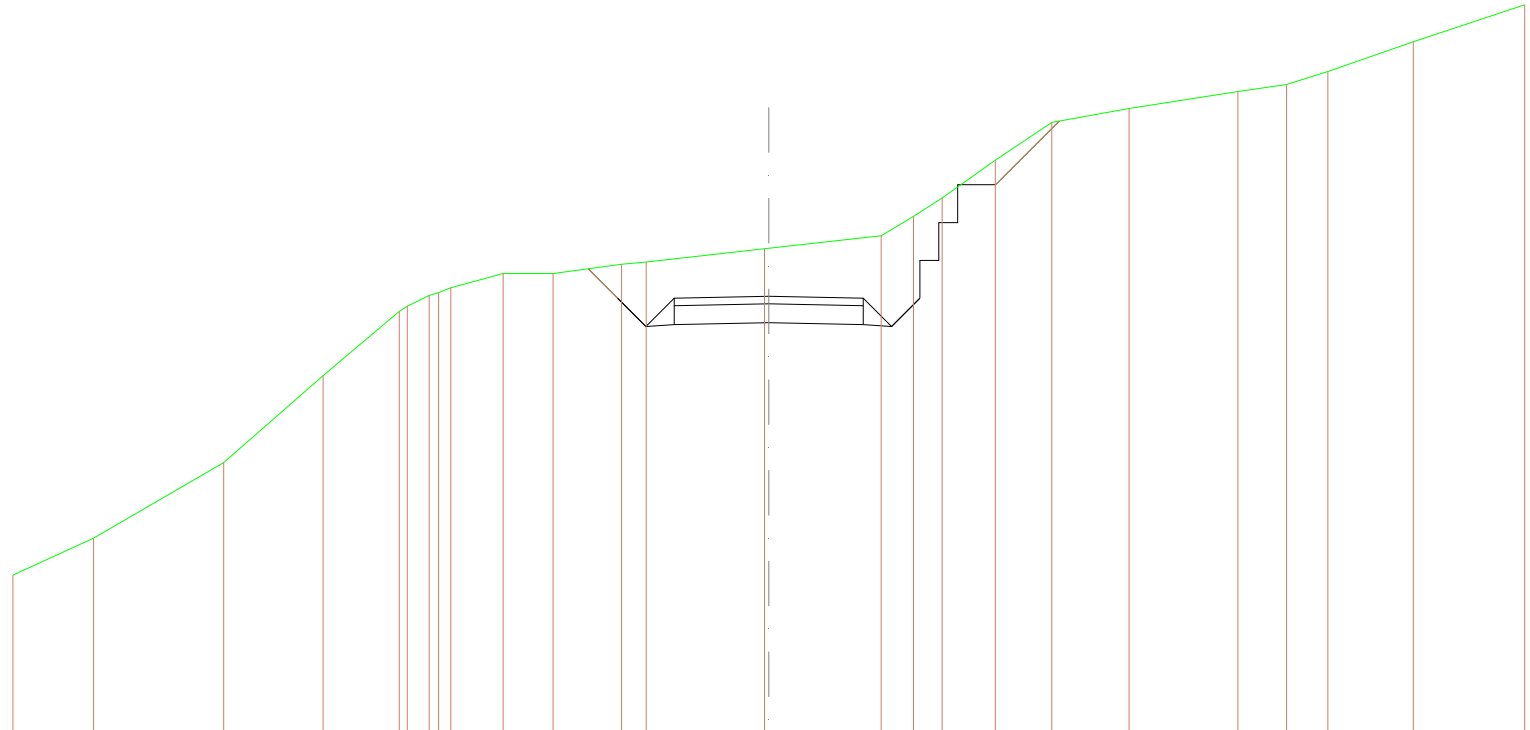
QUOTE TERRENO	626,007	626,000	626,410	627,000	627,245	627,463	627,546	627,620	627,698	627,752	627,898	628,000	628,313	628,501	628,599	628,690	628,987	630,000	630,483	630,676	630,768	630,865	630,947	631,043	631,097	631,114	631,125	631,137	631,183	631,225	631,243	631,243	631,418	631,493	631,593	632,000	633,000	633,447	634,000	634,740	635,551	636,314	636,990
DIST.PARZIALI TERRENO	1,031	1,335	2,040	1,436	0,771	0,698	0,498	0,677	1,214	0,994	1,821	0,698	1,081	2,372	1,427	0,716	0,641	0,691	0,670	0,621	0,398	0,370	0,370	0,772	0,446	0,691	2,267	2,161	3,102	2,747	2,864	0,947	0,970										
QUOTE PROGETTO																					628,320	628,464	627,734	627,764	627,694	627,764	627,734	628,464	631,464	633,080													
DIST.PARZIALI PROGETTO																						0,698	0,760	0,760	2,500	2,500	0,760	0,760	2,000	1,696													
QUOTE FINITO																						628,320	628,464	627,734	628,464	631,464	633,080																
DIST. PARZIALI FINITO																							0,698	0,760	0,760	2,500	2,500	0,760	2,760	1,696													

SCAVI E BONIFICHE	
STERRO	16,809 m ²
RILEVATI	
TERRENO VEGETALE	3,484 m
SOVRASTRUTTURA STRADALE	
STRATO DI USURA	5,000 m
CASSONETTO	5,000 m

SEZIONE N.: 49
 QT. PROGETTO: 632,399
 DIST.PROG.: 451,239
 DIST.PREC.: 4,106
 DIST.SUCC.: 4,106

SCALA 1:200

QT.RIF. 620,868



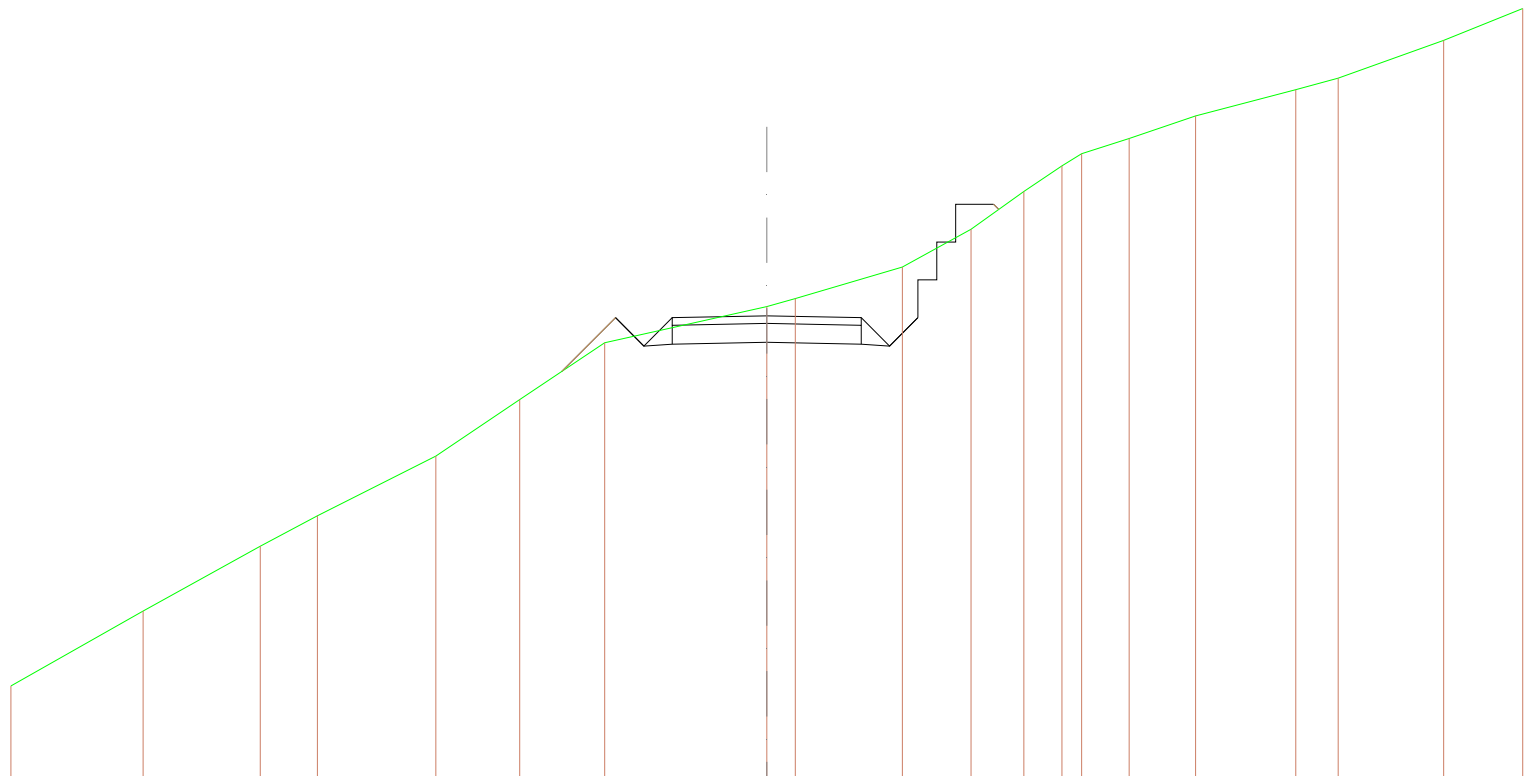
QUOTE TERRENO	626,024	628,000	628,000	630,298	632,000	632,138	632,624	633,000	633,000	633,247	633,308	633,657	633,670	634,000	634,614	635,000	636,000	637,000	637,395	637,816	638,000	638,346	639,131	640,111
DIST.PARZIALI TERRENO	2,134	3,443	2,633	2,014	0,779	0,521	1,388	1,325	1,809	0,693	3,130		2,975	0,886	0,787	1,407	1,498	2,047	2,877	1,288	1,093	2,282	2,944	
QUOTE PROGETTO										633,127	632,349	631,699	631,649	631,699	632,349	633,349	637,035							
DIST.PARZIALI PROGETTO										0,777	0,780	0,780	2,500	2,500	0,780	0,780	2,000	1,686						
QUOTE FINITO										633,127	632,349	631,699	632,349	632,399	633,349	635,349	637,035							
DIST. PARZIALI FINITO										0,777	0,780	0,780	2,500	2,500	0,780	2,760	1,686							

SCAVI E BONIFICHE	
STERRO	8,077 m ²
RILEVATI	
RILEVATO	0,514 m ²
TERRENO VEGETALE	2,200 m
SOVRASTRUTTURA STRADALE	
STRATO DI USURA	5,000 m
CASSONETTO	5,000 m

SEZIONE N.: 51
 QT. PROGETTO: 634,712
 DIST.PROG.: 475,000
 DIST.PREC.: 19,655
 DIST.SUCC.: 8,385

SCALA 1:200

QT.RIF. 622,480



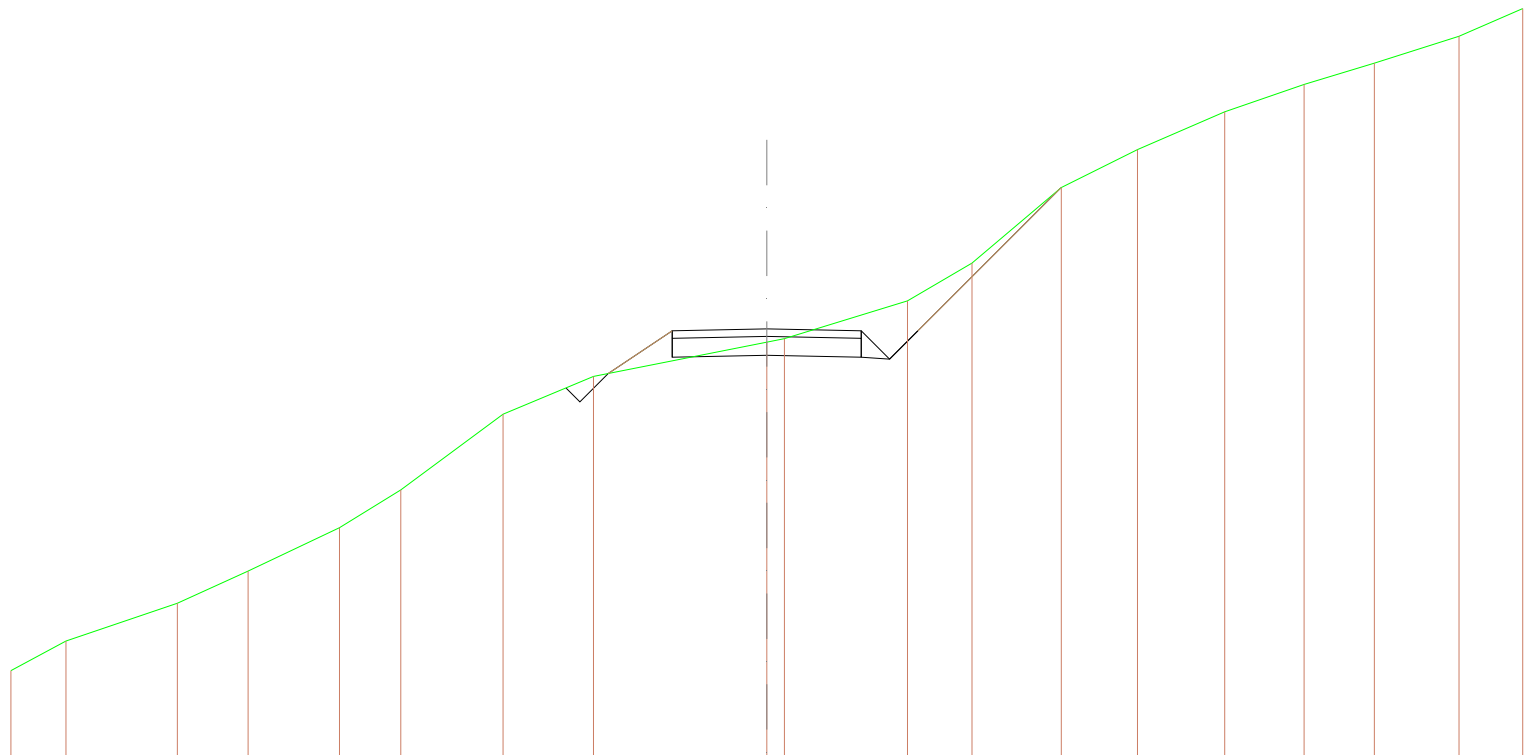
QUOTE TERRENO	624,918	626,902	628,815	629,423	631,000	632,468	634,000	634,967	635,168	636,000	637,000	638,000	638,680	639,000	639,403	640,000	640,882	641,000	642,000	642,940	
DIST.PARZIALI TERRENO		3,501	3,088	1,512	3,136	2,216	2,262	4,286	0,786	2,633	1,815	1,399	1,007	0,921	1,257	1,780	2,649	1,122	2,738	2,089	
QUOTE PROGETTO							633,243	634,682	633,912	633,962	634,012	633,682	633,912	634,682	637,682	637,284					
DIST.PARZIALI PROGETTO							1,419	0,780	0,780	2,500	2,500	0,780	0,780	2,000							
QUOTE FINITO							633,243	634,682	633,912	634,682	634,712	634,682	633,912	637,682	637,284						
DIST. PARZIALI FINITO							1,419	0,780	0,780	2,500	2,500	0,780	2,760								

SCAVI E BONIFICHE	
STERRO	5,297 m ²
FOSSO	0,307 m ²
RILEVATI	
RILEVATO	0,700 m ²
TERRENO VEGETALE	7,386 m
SOVRASTRUTTURA STRADALE	
STRATO DI USURA	5,000 m
CASSONETTO	5,000 m

SEZIONE N.: 52
 QT. PROGETTO: 635,258
 DIST.PROG.: 483,385
 DIST.PREC.: 8,385
 DIST.SUCC.: 13,214

SCALA 1:200

QT.RIF. 623,875



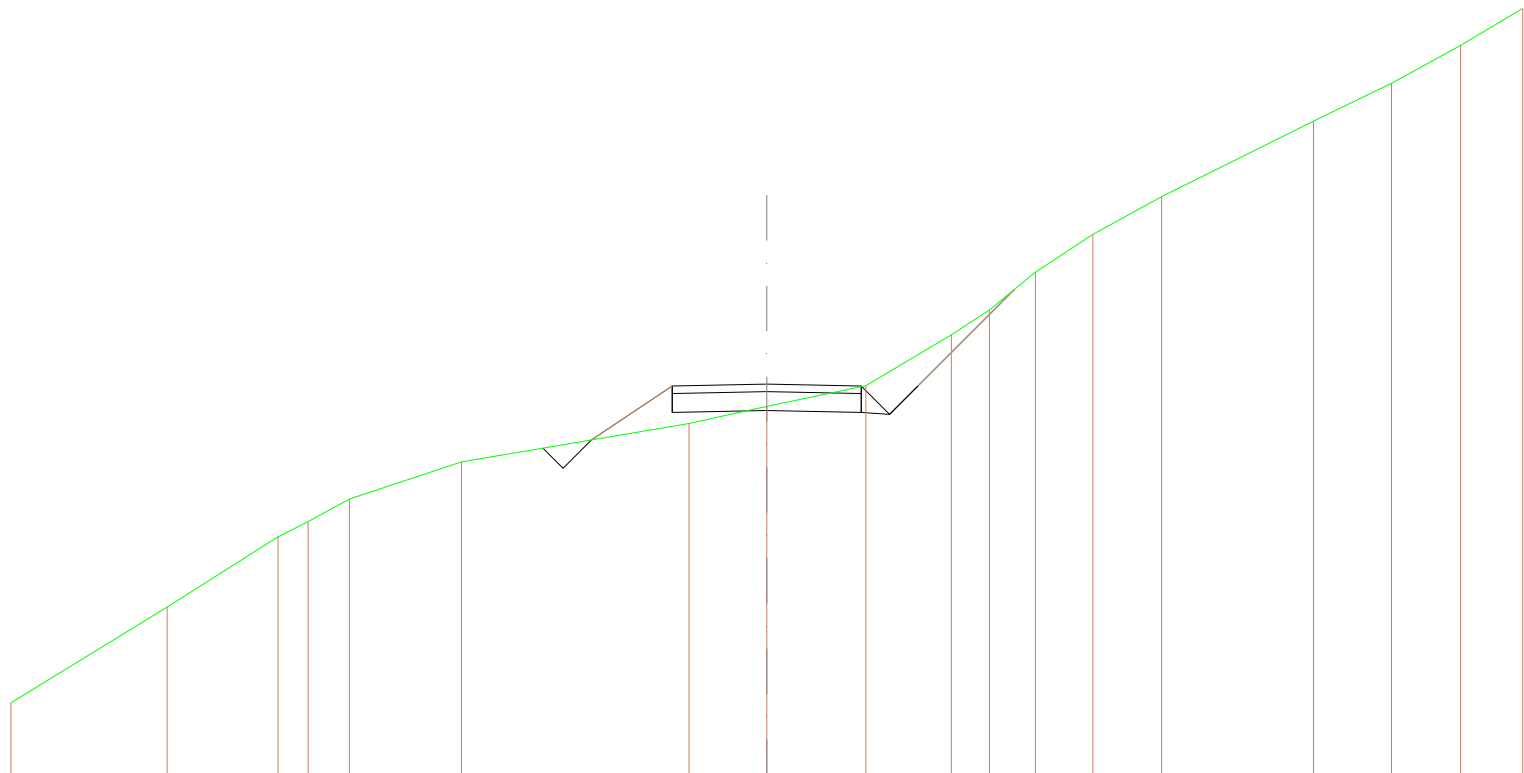
QUOTE TERRENO	626,218	627,000	628,000	628,881	630,000	631,000	633,000	634,000	634,508	635,000	636,000	637,000	639,000	640,000	641,000	641,724	642,288	643,000	643,725	
DIST.PARZIALI TERRENO	1,468	2,948	1,874	2,414	1,822	2,710	2,388	4,586	0,498	3,257	1,707	2,384	2,014	2,311	2,097	1,869	2,240	1,686		
QUOTE PROGETTO								634,077	634,508	635,008	635,258	634,588	634,508	634,458	635,208	635,208	635,208	635,208	635,208	635,990
DIST.PARZIALI PROGETTO								1,896	2,500	2,500	0,790	0,790	3,782							
QUOTE FINITO								634,077	635,208	635,258	635,208	634,458	635,208	635,990						
DIST. PARZIALI FINITO								1,896	2,500	2,500	0,790	0,790	3,782							

SCAVI E BONIFICHE	
STERRO	3,330 m ²
FOSSO	0,400 m ²
RILEVATI	
RILEVATO	1,513 m ²
TERRENO VEGETALE	6,183 m
SOVRASTRUTTURA STRADALE	
STRATO DI USURA	5,000 m
CASSONETTO	5,000 m

SEZIONE N.: 53
 QT. PROGETTO: 636,041
 DIST.PROG.: 496,599
 DIST.PREC.: 13,214
 DIST.SUCC.: 3,878

SCALA 1:200

QT.RIF. 625,695



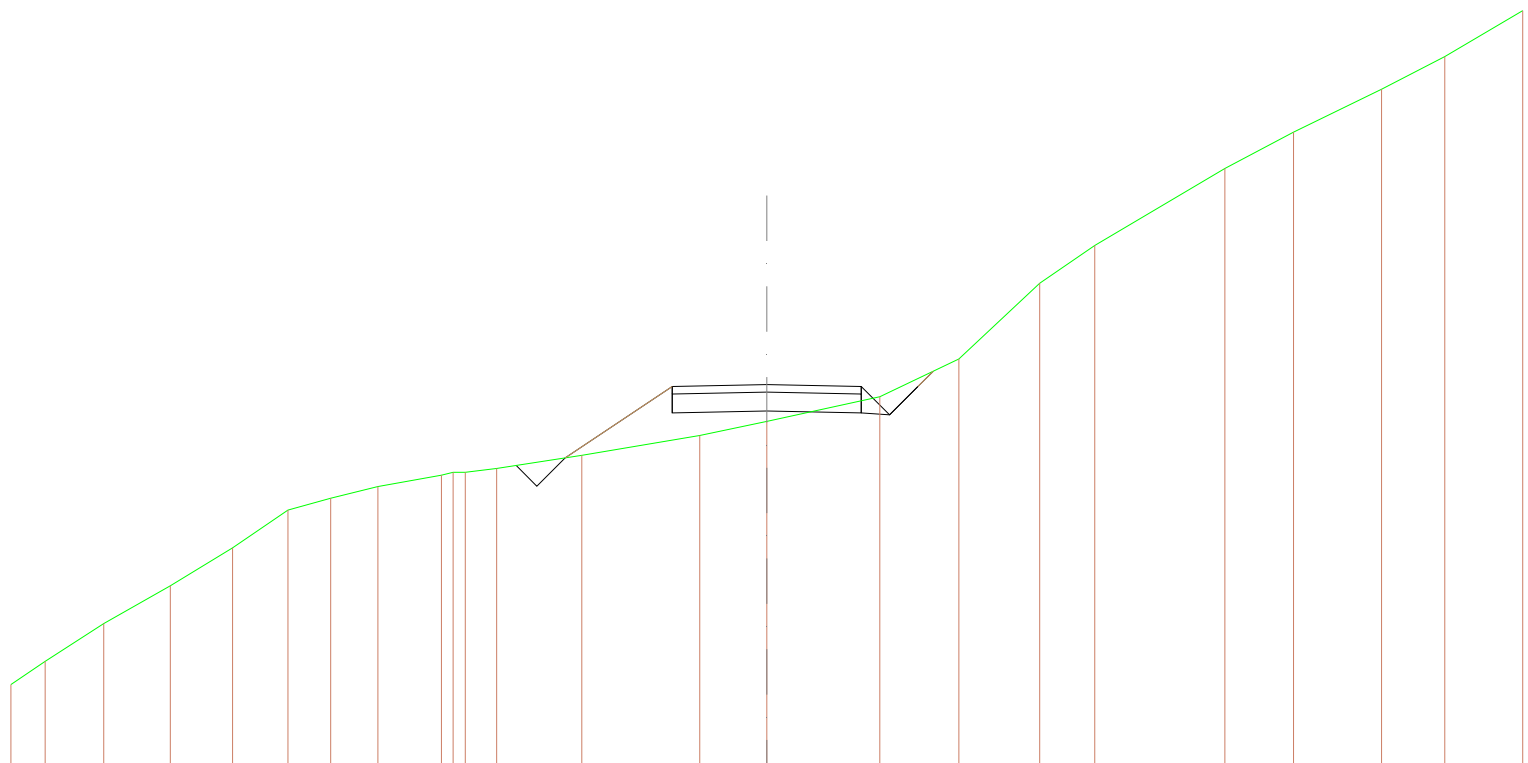
QUOTE TERRENO	627,808	630,143	632,000	632,403	633,000	633,964	635,000	635,463	636,000	637,244	638,000	639,000	640,000	641,000	643,000	644,000	645,000	646,982
DIST.PARZIALI TERRENO	4,132	2,936	0,798	1,092	2,966	6,021	2,056	2,623	2,288	1,007	1,213	1,520	1,823	4,017	2,064	1,830	1,841	
QUOTE PROGETTO						634,654	635,291 635,791 636,091	636,341	636,291 636,791 636,991	636,241 636,991	636,544							
DIST.PARZIALI PROGETTO						2,140	2,500	2,500	0,798 0,798	2,553								
QUOTE FINITO						634,654	635,091	636,041	636,091 636,241 636,991	636,544								
DIST. PARZIALI FINITO						2,140	2,500	2,500	0,798 0,798	2,553								

SCAVI E BONIFICHE	
STERRO	0,897 m ²
FOSSO	0,412 m ²
RILEVATI	
RILEVATO	3,435 m ²
TERRENO VEGETALE	3,976 m
SOVRASTRUTTURA STRADALE	
STRATO DI USURA	5,000 m
CASSONETTO	5,000 m

SEZIONE N.: 54
 QT. PROGETTO: 636,321
 DIST.PROG.: 500,477
 DIST.PREC.: 3,878
 DIST.SUCC.: 3,878

SCALA 1:200

QT.RIF. 626,199




QUOTE TERRENO	628,385	629,000	630,000	631,000	632,000	633,000	633,315	633,622	633,928	634,000	634,000	634,101	634,448	634,875	635,348	636,000	637,000	638,000	640,000	642,037	643,000	644,134	645,000	646,214	
DIST.PARZIALI TERRENO	0,907	1,551	1,780	1,646	1,469	1,129	1,250	1,679	0,398	0,392	0,691	2,254	3,120	1,774	2,991	2,094	2,138	1,453	3,445	1,815	2,331	1,974	2,059		
QUOTE PROGETTO													634,382	636,671	636,671	636,671	636,621	636,671	636,621	636,671	636,621	636,671	636,621	636,671	
DIST.PARZIALI PROGETTO													2,832	2,500	2,500	0,790	0,790	0,664							
QUOTE FINITO													634,382	636,271	636,271	636,271	636,271	636,271	636,271	636,271	636,271	636,271	636,271	636,271	
DIST. PARZIALI FINITO													2,832	2,500	2,500	0,790	0,790	0,664							

SCAVI E BONIFICHE	
STERRO	1,862 m ²
FOSSO	0,324 m ²
RILEVATI	
RILEVATO	0,529 m ²
TERRENO VEGETALE	2,324 m
SOVRASTRUTTURA STRADALE	
STRATO DI USURA	5,000 m
CASSONETTO	5,000 m

SEZIONE N.: 57
 QT. PROGETTO: 638,785
 DIST.PROG.: 525,000
 DIST.PREC.: 7,895
 DIST.SUCC.: 10,675

SCALA 1:200

QT.RIF. 628,399



QUOTE TERRENO	630,363	631,000	632,000	633,000	637,000	637,228	637,274	637,765	637,892	637,996	637,724	637,650	637,697	638,000	638,023	638,043	638,112	638,117	638,228	638,474	638,000	640,000	641,274	644,442	646,060	647,049	648,225	648,644	
DIST.PARZIALI TERRENO		3,226	4,506	1,979	4,638	0,469	0,600	0,765	0,894	0,400	0,400	0,391	1,259	0,399	0,769	0,447	1,064	2,027	1,914	1,998	4,882	0,917	3,632	2,150	0,769				
QUOTE PROGETTO										637,779	638,036	638,036	638,125		638,065					638,036	638,036	637,995	638,735	638,378					
DIST.PARZIALI PROGETTO										1,139	2,500				2,500					0,769	0,769	0,068							
QUOTE FINITO										637,779	638,735				638,785					638,735	637,995	638,735	638,378						
DIST. PARZIALI FINITO										1,139	2,500				2,500					0,769	0,769	0,068							

