

S.S. n.128 "Centrale Sarda"

Lotto 0 bivio Monastir – bivio Senorbì
1° stralcio dal km 0+200 al km 16+700

PROGETTO DEFINITIVO

COD. CA356

PROGETTAZIONE: **ATI VIA - SERING - VDP - BRENG**

PROGETTISTA E RESPONSABILE DELL'INTEGRAZIONE DELLE PRESTAZIONI SPECIALISTICHE:

Dott. Ing. Francesco Nicchiarelli (Ord. Ing. Prov. Roma 14711)

RESPONSABILI D'AREA:

Responsabile Tracciato stradale: *Dott. Ing. Massimo Capasso (Ord. Ing. Prov. Roma 26031)*
 Responsabile Strutture: *Dott. Ing. Giovanni Piazza (Ord. Ing. Prov. Roma 27296)*
 Responsabile Idraulica, Geotecnica e Impianti: *Dott. Ing. Sergio Di Maio (Ord. Ing. Prov. Palermo 2872)*
 Responsabile Ambiente: *Dott. Ing. Francesco Ventura (Ord. Ing. Prov. Roma 14660)*

GEOLOGO:

Dott. Geol. Enrico Curcuruto (Ord. Geo. Regione Sicilia 966)

COORDINATORE SICUREZZA IN FASE DI PROGETTAZIONE:

Dott. Ing. Matteo Di Girolamo (Ord. Ing. Prov. Roma 15138)

RESPONSABILE SIA:

Dott. Ing. Francesco Ventura (Ord. Ing. Prov. Roma 14660)

VISTO: IL RESPONSABILE DEL PROCEDIMENTO:

Dott. Ing. Edoardo Quattrone

GRUPPO DI PROGETTAZIONE

MANDATARIA:



MANDANTI:



PROGETTO STRADALE

STRADE SECONDARIE

Sezioni trasversali

Strade tra km 0 e km 5

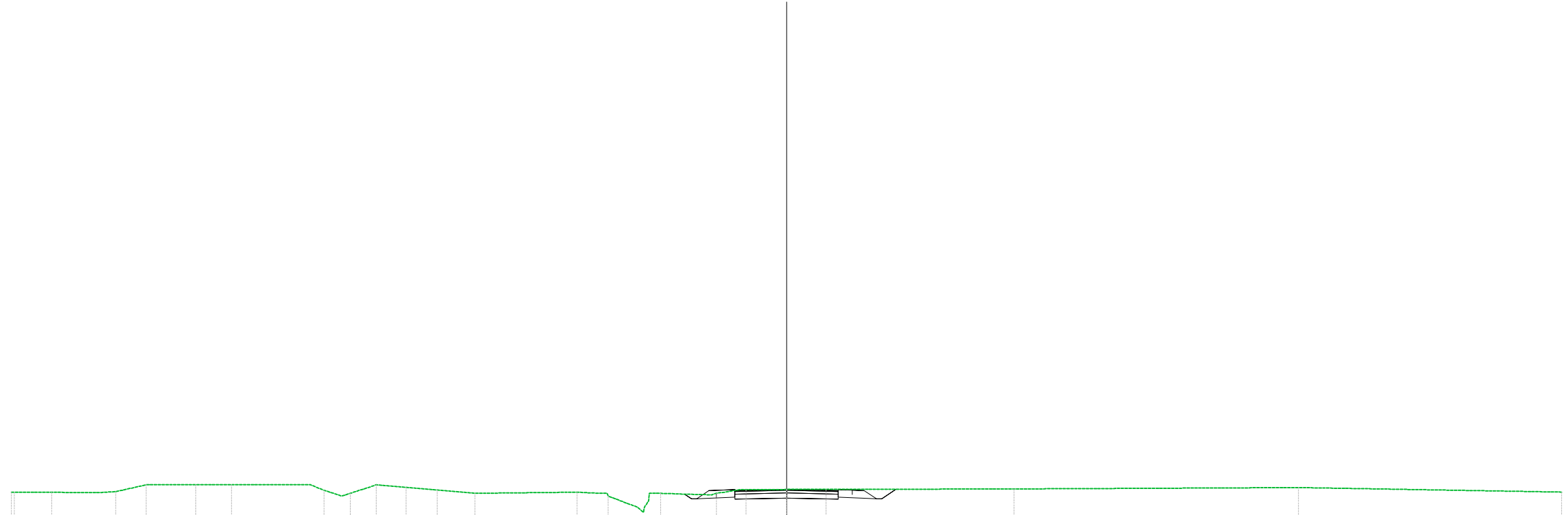


CODICE PROGETTO		NOME FILE		REVISIONE	SCALA:
PROGETTO	LIV. PROG. ANNO	CA356_S00PS00TRASZ01_A			
DPCA0356	D 21	CODICE ELAB.	S00PS00TRASZ01	A	1:200
D					
C					
B					
A	EMISSIONE	NOV. 2021	V.SENSI	L.MARCANIO	F. NICCHIARELLI
REV.	DESCRIZIONE	DATA	REDATTO	VERIFICATO	APPROVATO

Materiali - Progr.0+005.00

Materiali	Area (m ²)	Vol. (m ³)
Rilevato	0.00	0.00
Scavo	2.41	0.00
Scotico	0.00	0.00
Terreno vegetale	0.74	0.00

AS_E01
 Sez. 01
 Progr.: 0+005.00
 Scala : 1:200
 Q.Rif. : 70.00



PROGRESSIVE TERRENO	29.00	-28.44	-25.97	-24.78	-22.86	-21.48		-17.90	-16.89	-15.88	-14.73	-13.53	-12.06		-8.11	-6.90	-4.87	-2.71	-1.57	0.00	1.53		8.81	19.81	30.00	
PARZIALI TERRENO		1.45	1.90	1.19	1.92	1.38	2.67			1.16	1.20	1.47	3.59			1.11	1.45		1.57	1.53	7.28		11.01		10.19	
QUOTE TERRENO	71.04	71.04	71.06	71.33	71.33	71.33		71.12	71.00	71.33	71.23	71.13	71.00		71.04	70.89	71.00	71.00	71.15	71.15	71.15		71.17	71.22	71.05	
PROGRESSIVE PROGETTO																			-2.83	0.00	2.00					
PARZIALI PROGETTO																			1.63	1.63						
QUOTE PROGETTO																			71.19	71.15	71.10					
QUOTE SOTTOFONDO																			70.97	70.82	70.78	70.82	70.77	70.81	70.79	71.16

Materiali – Progr.0+020.00

Materiali	Area (m ²)	Vol. (m ³)
Rilevato	0.00	0.00
Scavo	2.44	36.24
Scotico	0.00	0.00
Terreno vegetale	0.74	11.15

AS_E01
 Sez. 02
 Progr.: 0+020.00
 Scala : 1:200
 Q.Rif. : 70.00

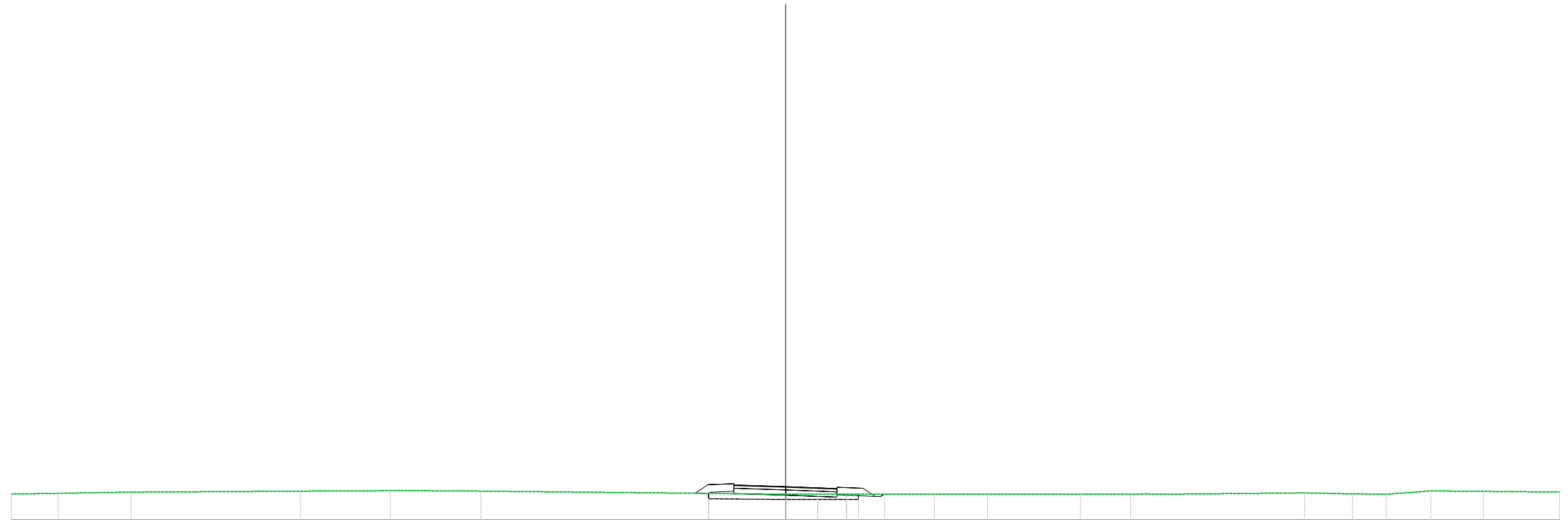


PROGRESSIVE TERRENO	30.00	29.51	28.35	25.32	23.18	21.25	20.16	18.78	16.41	14.93	13.18	9.34	7.39	6.32	4.93	2.82	0.00	3.88	16.64	17.92	20.27	25.10	30.00			
PARZIALI TERRENO		1.16	3.04	2.14	1.13			1.78	1.42	1.64	3.43	1.04			2.12	1.93		3.88		11.86			1.28	1.91	4.83	4.90
QUOTE TERRENO	71.04	71.32	71.32	71.32	71.22	71.00	71.32	71.11	71.00	71.00	70.99	71.09	71.27	71.25	71.26	71.23	71.13	71.24	71.24	71.21	71.13	71.00				
PROGRESSIVE PROGETTO															-2.00	0.00	2.00									
PARZIALI PROGETTO															2.00	2.00										
QUOTE PROGETTO															71.28	71.21	71.15									
QUOTE SOTTOFONDO															71.26	70.97	70.99	70.95	70.88	70.82	70.86	70.84	71.13			

Materiali – Progr.0+040.00

Materiali	Area (m ²)	Vol. (m ³)
Rilevato	0.07	0.76
Scavo	0.29	27.01
Scotico	1.16	11.63
Terreno vegetale	0.76	15.07

AS_E01
 Sez. 03
 Progr.: 0+040.00
 Scala : 1:200
 Q.Rif. : 70.00

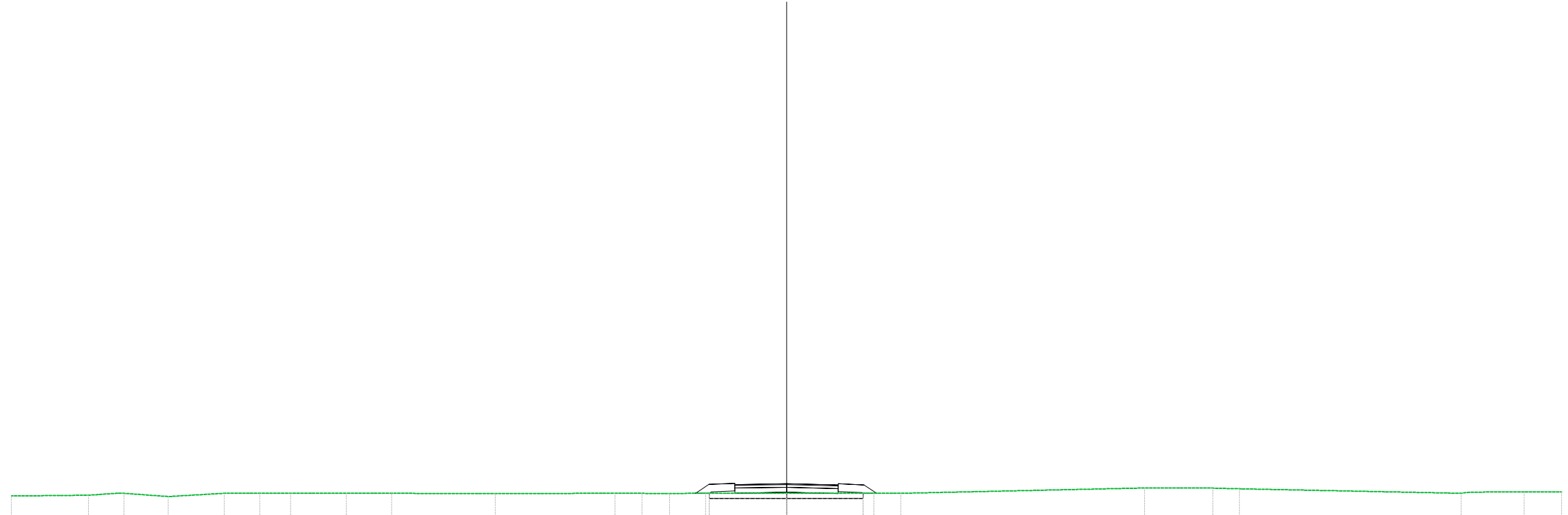


PROGRESSIVE TERRENO	30.00	-28.19	-25.37	-18.80	-15.32	-11.81	0.00	1.24	2.37	3.83	5.77	7.82	11.43	13.37	20.11	21.97	23.27	25.01	27.05	30.00
PARZIALI TERRENO	1.81	2.82	6.57	2.98	2.66	11.30	1.08	1.16	1.90	1.80	3.60	1.43	5.88	1.23	1.30	1.73	2.04	2.95		
QUOTE TERRENO	71.01	71.04	71.08	71.12	71.14	71.12	71.01	71.01	71.00	71.00	71.00	71.00	71.00	71.00	71.05	71.02	71.00	71.13	71.11	71.09
PROGRESSIVE PROGETTO																				
PARZIALI PROGETTO																				
QUOTE PROGETTO																				
QUOTE SOTTOFONDO							71.04	71.08	71.04	71.37	71.30	71.23	70.94	70.92	70.96					

Materiali – Progr.0+060.00

Materiali	Area (m ²)	Vol. (m ³)
Rilevato	0.18	2.58
Scavo	0.00	2.74
Scotico	1.19	23.53
Terreno vegetale	0.78	15.41

AS_E01
 Sez. 04
 Progr.: 0+060.00
 Scala : 1:200
 Q.Rif. : 70.00

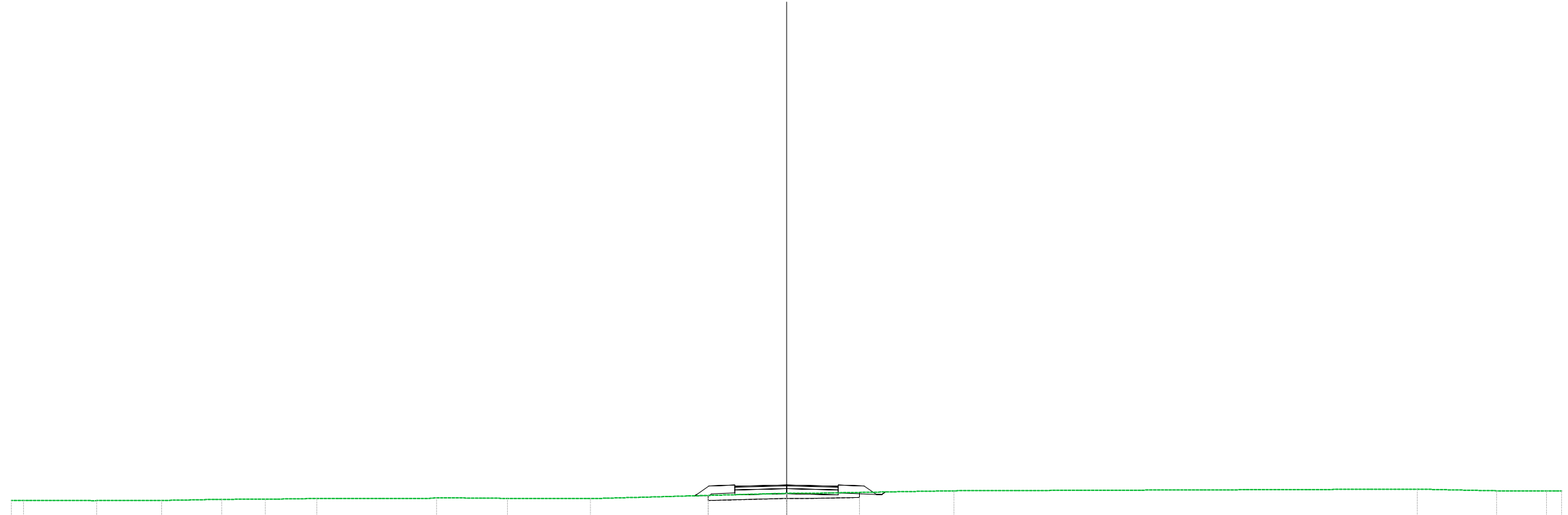


PROGRESSIVE TERRENO	30.00	-27.02	-25.65	-23.93	-21.75	-20.39	-19.20	-17.03	-15.29	-11.28	-6.63	-5.59	-4.53	-3.13	0.00	3.38	4.42	13.85	16.49	17.53	26.11	28.55	30.00
PARZIALI TERRENO	2.98	1.08	1.72	2.17	1.36	1.19	2.17	1.43	3.35	4.64				2.52	3.38			9.43	2.64		8.58	2.06	1.45
QUOTE TERRENO	70.90	70.93	71.00	70.88	71.00	71.00	71.00	71.00	71.00	70.99	71.00	71.00	71.00	71.00	71.00	71.00	71.00	71.21	71.20	71.18	71.00	71.05	71.05
PROGRESSIVE PROGETTO														-2.00	0.00	2.00							
PARZIALI PROGETTO															2.00	2.00							
QUOTE PROGETTO														71.34	71.37	71.32							
QUOTE SOTTOFONDO														71.00	71.05	71.00							

Materiali – Progr.0+080.00

Materiali	Area (m ²)	Vol. (m ³)
Rilevato	0.06	2.42
Scavo	0.21	2.11
Scotico	1.17	23.60
Terreno vegetale	0.77	15.51

AS_E01
 Sez. 05
 Progr.: 0+080.00
 Scala : 1:200
 Q.Rif. : 70.00

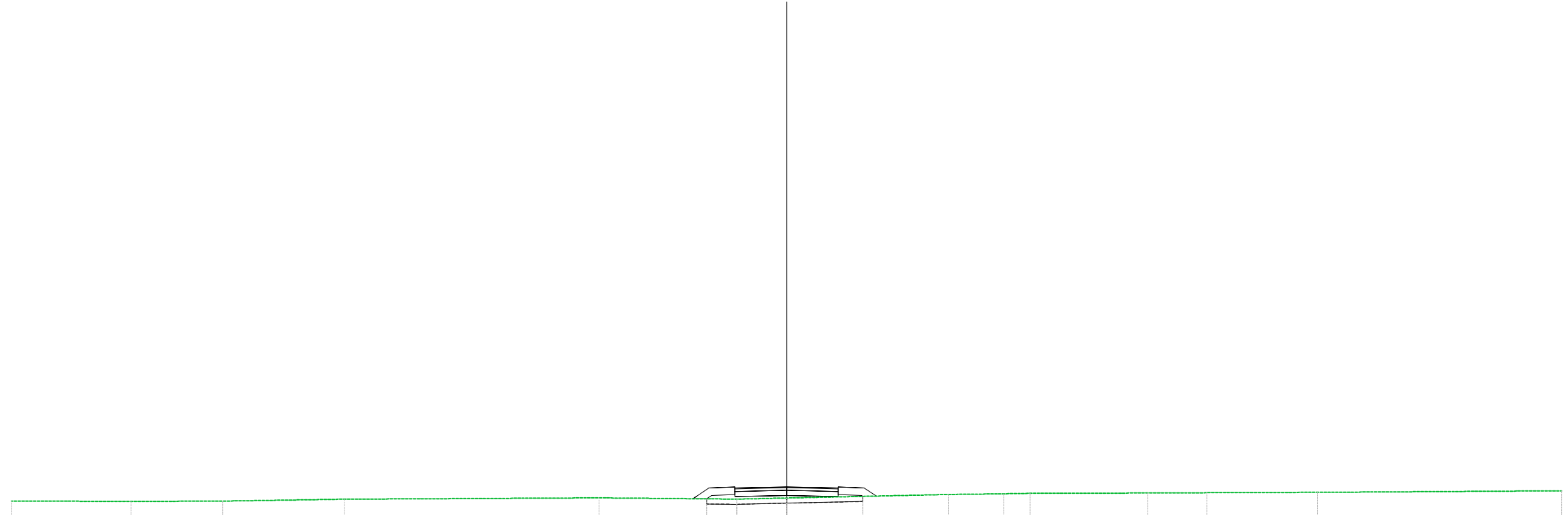


PROGRESSIVE TERRENO	30.00 29.53	-26.70	-24.18	-21.87	-20.17	-18.19		-13.55	-10.81	-7.59		0.00		6.47		24.41	27.48	29.41 30.00
PARZIALI TERRENO		2.63	2.51	2.32	1.69	1.99	4.24	2.74	3.21	6.97		5.73	17.93		3.07	1.43		
QUOTE TERRENO	70.73 70.73	70.72	70.72	70.77	70.77	70.80		70.83	70.80	70.79		71.00		71.10		71.16	71.10	71.09 71.09
PROGRESSIVE PROGETTO												-2.00		2.00				
PARZIALI PROGETTO												2.00	2.00					
QUOTE PROGETTO												71.27	71.32	71.27				
QUOTE SOTTOFONDO												70.90 70.98 70.94	70.99	70.94 70.98 70.98 71.06				

Materiali – Progr.0+100.00

Materiali	Area (m ²)	Vol. (m ³)
Rilevato	0.52	5.83
Scavo	0.00	2.07
Scotico	1.21	23.78
Terreno vegetale	0.43	12.09

AS_E01
 Sez. 06
 Progr.: 0+100.00
 Scala : 1:200
 Q.Rif. : 70.00

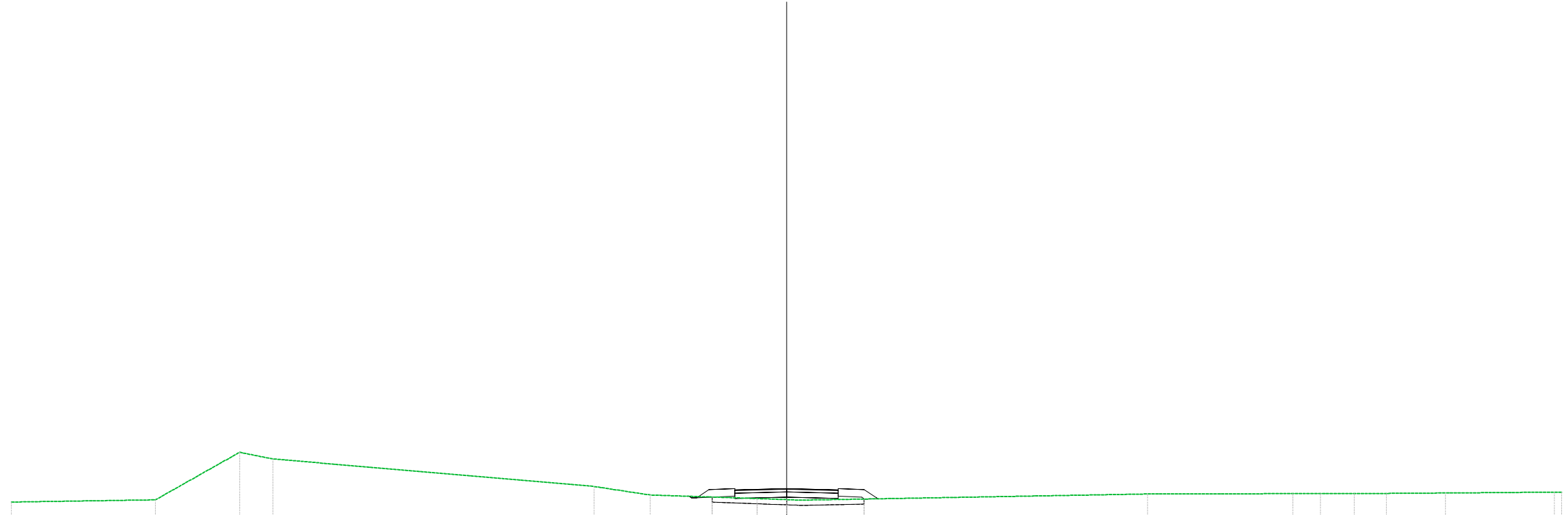


PROGRESSIVE TERRENO	30.00	-25.37	-21.82	-17.11		-7.26	-1.93	0.00		6.26	8.41	9.43		13.97	16.27	20.55	30.00
PARZIALI TERRENO	4.19	3.54	4.71		9.85	5.33	1.93	6.26	2.15	3.61	2.30	4.28		9.38			
QUOTE TERRENO	70.71	70.69	70.70	70.77		70.82	70.78	70.82		70.95	70.98	71.00		71.01	71.02	71.04	71.10
PROGRESSIVE PROGETTO							-2.00		2.00								
PARZIALI PROGETTO							2.00	2.00									
QUOTE PROGETTO							71.20	71.25	71.20								
QUOTE SOTTOFONDO							70.79 70.91	70.87	70.92	70.87 70.91							

Materiali – Progr.0+120.00

Materiali	Area (m ²)	Vol. (m ³)
Rilevato	0.36	8.84
Scavo	0.03	0.33
Scotico	1.18	23.86
Terreno vegetale	0.77	12.07

AS_E01
 Sez. 07
 Progr.: 0+120.00
 Scala : 1:200
 Q.Rif. : 70.00

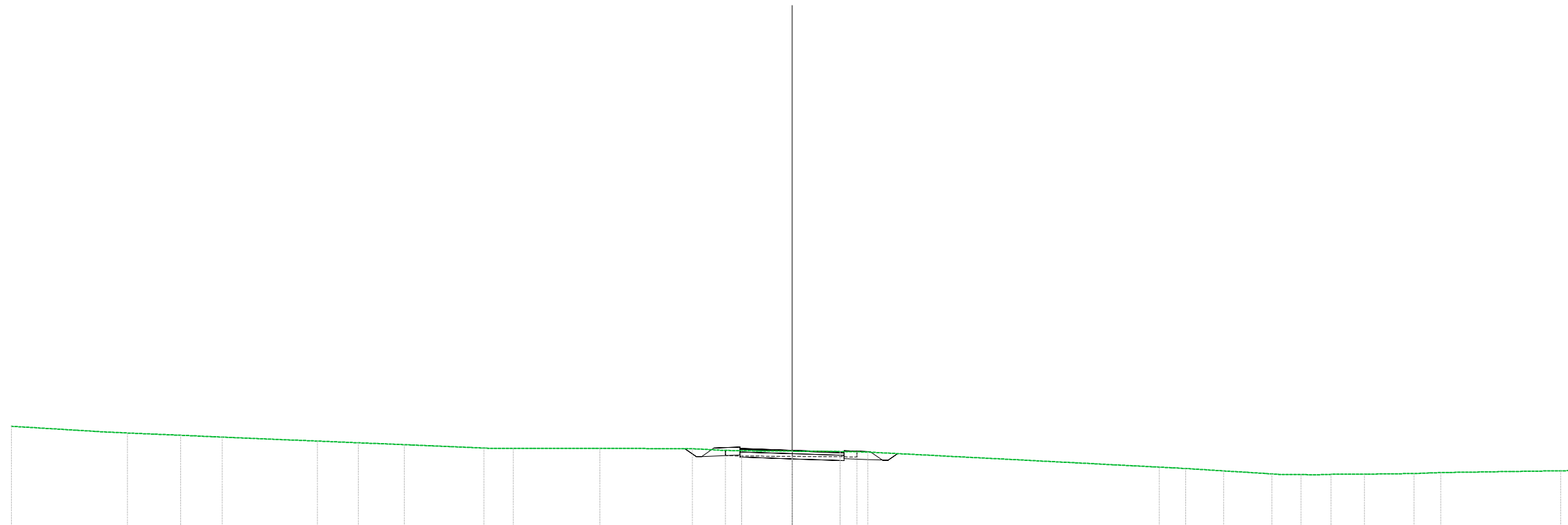


PROGRESSIVE TERRENO	30.00	-24.42	-21.16	-19.89		-7.45	-5.28	-1.13	0.00		13.96	19.60	20.67	21.97	23.21	25.50	30.00
PARZIALI TERRENO	5.58	2.50	1.26		12.30	2.17	4.07			13.23	5.63	1.02		1.89		3.87	
QUOTE TERRENO	70.66	70.75	72.59	72.33		71.26	70.94	70.80	70.76		70.97	70.99	70.99	70.99	71.00	71.01	71.05
PROGRESSIVE PROGETTO								-2.00		2.00							
PARZIALI PROGETTO								2.00	2.00								
QUOTE PROGETTO								71.14	71.19	71.14							
QUOTE SOTTOFONDO								70.89	70.85	70.81	70.86	70.81	70.85	70.79			

Materiali - Progr.0+020.00

Materiale	Area (m²)	Vol. (m³)
Rilevato	0.00	0.00
Scavo	2.15	44.14
Scotico	1.35	18.49
Terreno vegetale	0.74	10.92

AS_E11
 Sez. 2
 Progr.: 0+020.00
 Scala : 1:200
 Q.Rif. : 90.00

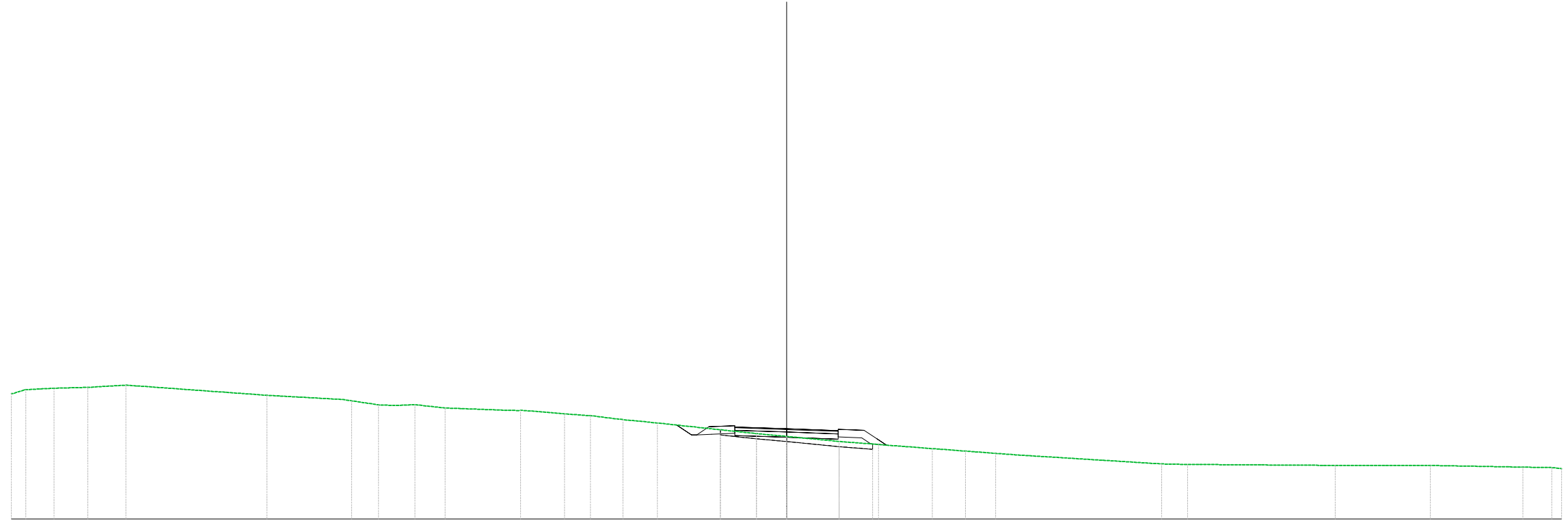


PROGRESSIVE TERRENO	30.00	-25.54	-23.50	-21.89	-18.24	-16.66	-14.90	-11.85	-10.72	-7.39	-3.84	-1.93	0.00	1.84	2.91	14.11	15.13	16.59	18.44	19.55	20.72	21.99	23.90	24.93	29.54	30.00
PARZIALI TERRENO	3.50	2.04	1.60	3.65	1.58	3.01	3.33	3.25	1.25	1.93	1.17	11.21	1.46	1.85	1.91	1.03	4.61									
QUOTE TERRENO	93.84	93.59	93.50	93.43	93.28	93.21	93.14	93.01	93.00	93.00	92.98	92.91	92.89	92.88	92.86	92.28	92.22	92.13	92.02	91.99	92.00	92.01	92.03	92.07	92.14	92.14
PROGRESSIVE PROGETTO												-2.00		2.00												
PARZIALI PROGETTO												2.00	2.00													
QUOTE PROGETTO											92.99	92.92	92.85													
QUOTE SOTTOFONDO											92.98	92.69	92.71	92.66	92.59	92.52	92.57	92.55	92.80							

Materiali - Progr.0+040.00

Materiali	Area (m²)	Vol. (m³)
Rilevato	0.26	2.40
Scavo	0.63	28.29
Scotico	1.18	25.59
Terreno vegetale	0.87	15.99

AS_E11
 Sez. 3
 Progr.: 0+040.00
 Scala : 1:200
 Q.Rif. : 90.00

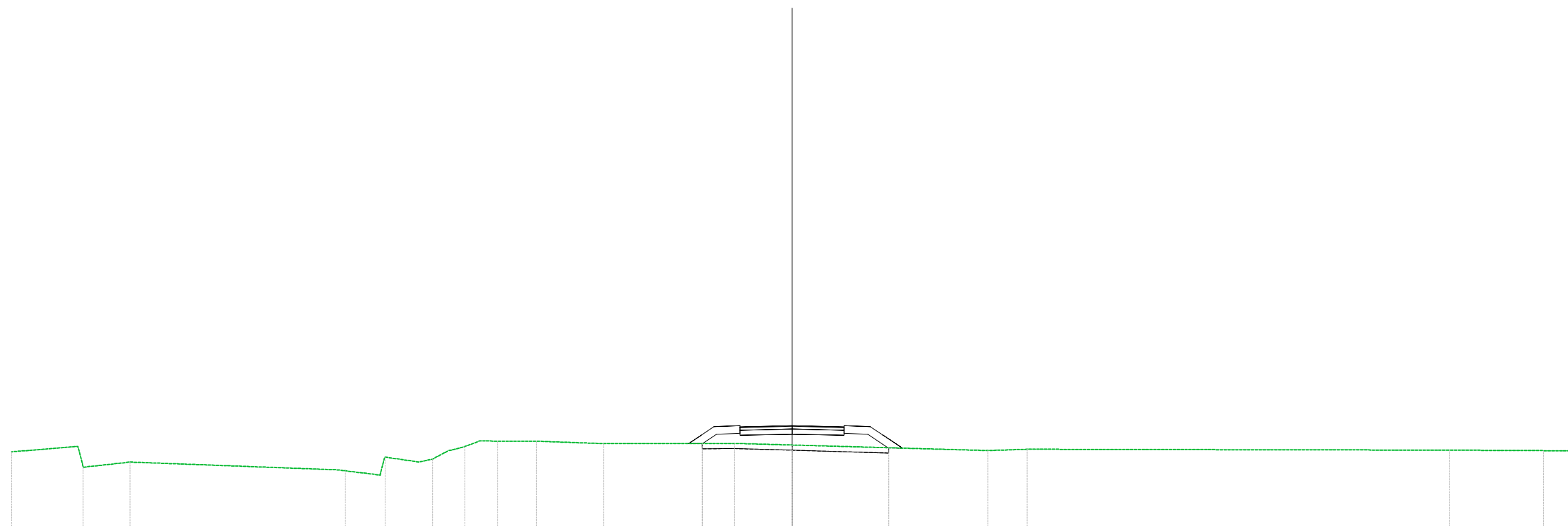


PROGRESSIVE TERRENO	-30.00	-29.44	-28.35	-27.04	-25.56		-20.11	-16.84	-15.79	-14.38	-13.21	-10.29	-8.60	-7.59	-6.33	-5.00	-1.17	0.00	2.03	3.56	5.64	6.93	8.09		14.51	15.52	21.23	24.92	28.49	28.66	
PARZIALI TERRENO				1.10		5.46	2.94	1.05		1.17	2.37	1.31		1.26		3.23	1.17	2.03	1.53	2.08	1.29	1.17		5.63		5.71	3.69	3.57			
QUOTE TERRENO	94.85	95.00	95.06	95.09	95.18		94.78	94.57	94.41	94.42	94.29	94.21	94.07	94.00	93.84	93.71		93.30	93.19	93.00	92.88	92.72	92.63	92.54		92.13	92.11	92.07	92.07	92.01	91.99
PROGRESSIVE PROGETTO																		-2.00	0.00	2.00											
PARZIALI PROGETTO																		2.00	0.00	2.00											
QUOTE PROGETTO																		93.56	93.49	93.42											
QUOTE SOTTOFONDO																		93.63	93.25	93.27	93.23	93.16	93.09	93.13	92.86						

Materiali – Progr.0+120.00

Materiali	Area (m ²)	Vol. (m ³)
Rilevato	2.65	49.40
Scavo	0.00	0.00
Scotico	1.43	28.26
Terreno vegetale	1.21	23.49

AS_E11
 Sez. 7
 Progr.: 0+120.00
 Scala : 1:200
 Q.Rif. : 90.00

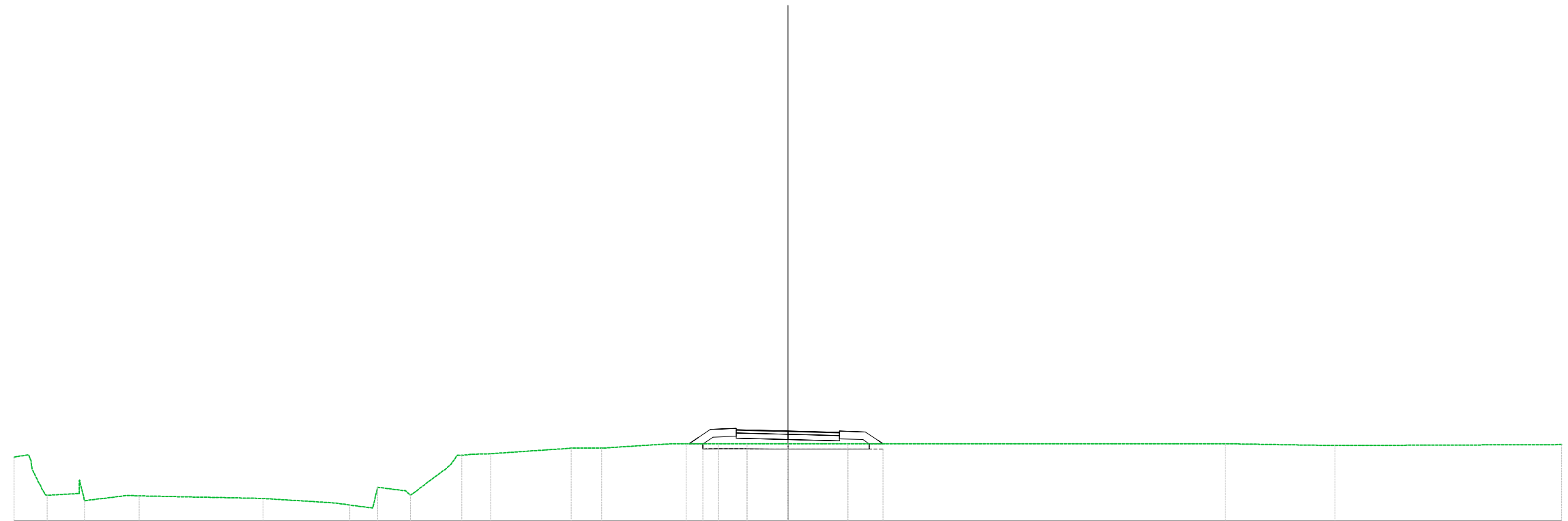


PROGRESSIVE TERRENO	30.00	-27.24	-25.44		-17.18	-15.64	-13.82	-12.57	-11.32	-9.82	-7.25		-2.21	0.00		7.52	9.03		25.26	28.88	30.00
PARZIALI TERRENO	2.56	1.68	7.45		1.34	1.31			1.50	2.57		5.04	2.21		7.52	1.51	16.23		3.62	1.12	
QUOTE TERRENO	92.96	92.36	92.56		92.23	92.75	92.68	93.16	93.37	93.37	93.27		93.28	93.22		93.01	93.06		93.02	93.00	93.00
PROGRESSIVE PROGETTO													-2.00	0.00	2.00						
PARZIALI PROGETTO													2.00	2.00							
QUOTE PROGETTO													93.92	93.97	93.92						
QUOTE SOTTOFONDO													93.28	93.64	93.59	93.63	93.11	93.10			

Materiali – Progr.0+160.00

Materiale	Area (m ²)	Vol. (m ³)
Rilevato	1.13	39.06
Scavo	0.00	0.00
Scotico	1.40	28.51
Terreno vegetale	0.96	22.04

AS_E11
 Sez. 9
 Progr.: 0+160.00
 Scala : 1:200
 Q.Rif. : 90.00

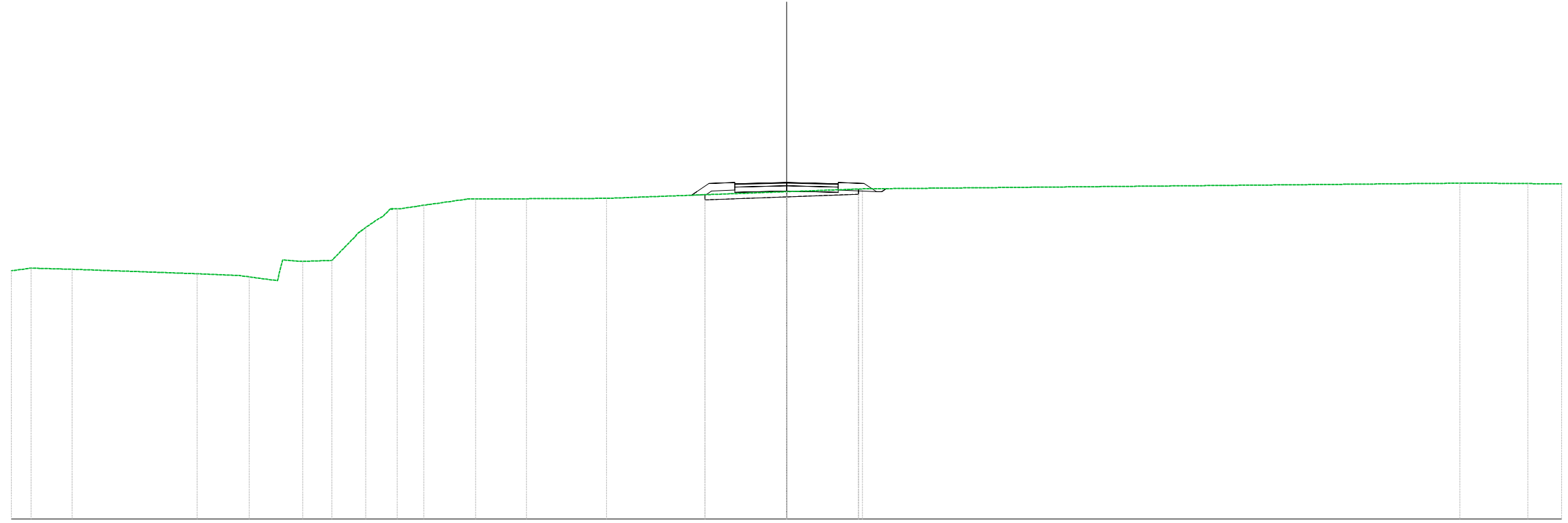


PROGRESSIVE TERRENO	30.00	-28.72	-27.27	-25.15	-20.35	-16.99	-15.90	-14.63	-12.64	-11.52	-8.40	-7.22	-3.95	-2.70	-1.58	0.00	2.32	16.96	21.20	30.00
PARZIALI TERRENO		1.25	1.51	4.80	2.74	1.07	1.28	3.12	1.18	2.51						2.32	14.64	4.25	8.80	
QUOTE TERRENO	92.48	91.00	90.79	90.98	90.88	90.62	91.31	91.00	92.55	92.61	92.83	92.83	93.00	93.00	93.00	93.00	93.00	93.00	92.93	92.97
PROGRESSIVE PROGETTO														-2.00	0.00	2.00				
PARZIALI PROGETTO														2.00	2.00					
QUOTE PROGETTO														93.54	93.49	93.44				
QUOTE SOTTOFONDO													93.00	93.26	93.21	93.16	93.11	93.16	93.00	

Materiali – Progr.0+200.00

Materiali	Area (m ²)	Vol. (m ³)
Rilevato	0.22	2.25
Scavo	0.21	5.90
Scotico	1.19	23.39
Terreno vegetale	0.82	15.61

AS_E11
 Sez. 11
 Progr.: 0+200.00
 Scala : 1:200
 Q.Rif. : 80.00

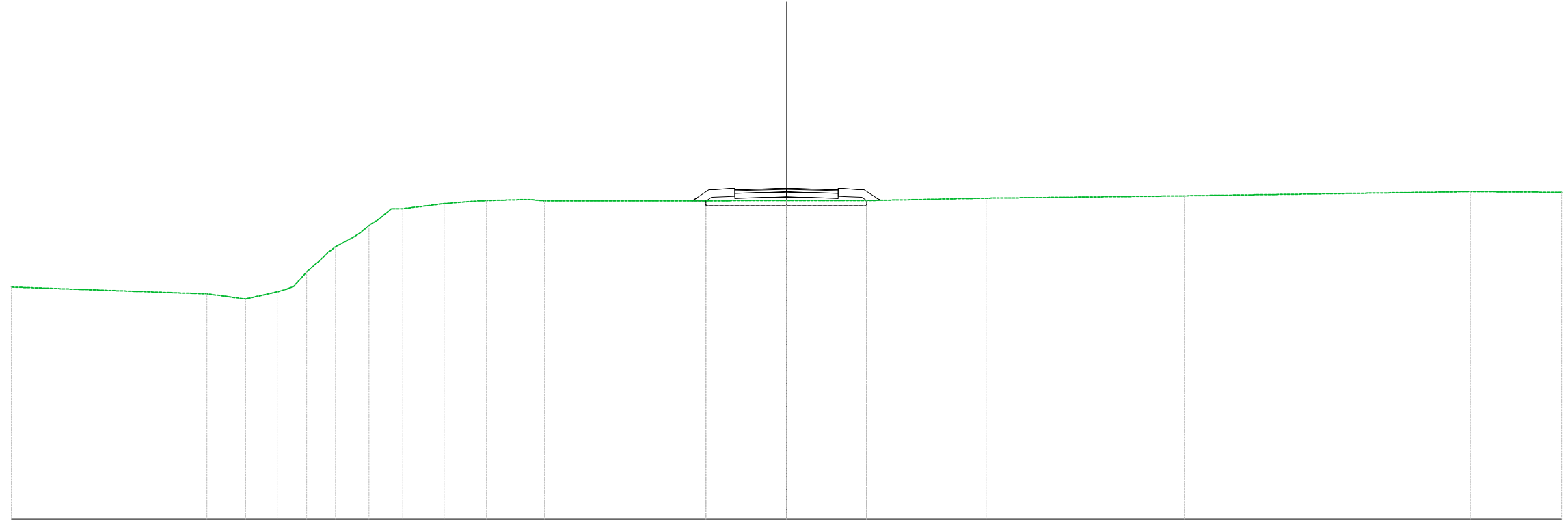


PROGRESSIVE TERRENO	-30.00	-29.24	-27.65	-22.81	-20.80	-18.72	-17.60	-16.29	-15.08	-14.05	-12.03	-10.07	-6.97	0.00	2.94	26.06	28.68	30.00			
PARZIALI TERRENO		1.58	4.84	1.60	1.10	0.91		1.50	1.96	3.10	6.97		2.94	23.12		2.25	1.32				
QUOTE TERRENO	89.60	89.70	89.66	89.49	89.36	89.96	90.00	91.28	92.00	92.14	92.39	92.39	92.40	92.66	92.77	92.99	92.97	92.96			
PROGRESSIVE PROGETTO														-2.00	2.00						
PARZIALI PROGETTO														2.00	2.00						
QUOTE PROGETTO														92.97	93.02	92.97					
QUOTE SOTTOFONDO														92.52	92.68	92.64	92.69	92.64	92.68	92.66	92.70

Materiali – Progr.0+220.00

Materiali	Area (m ²)	Vol. (m ³)
Rilevato	0.75	9.77
Scavo	0.00	2.08
Scotico	1.24	24.29
Terreno vegetale	0.87	16.91

AS_E11
 Sez. 12
 Progr.: 0+220.00
 Scala : 1:200
 Q.Rif. : 80.00

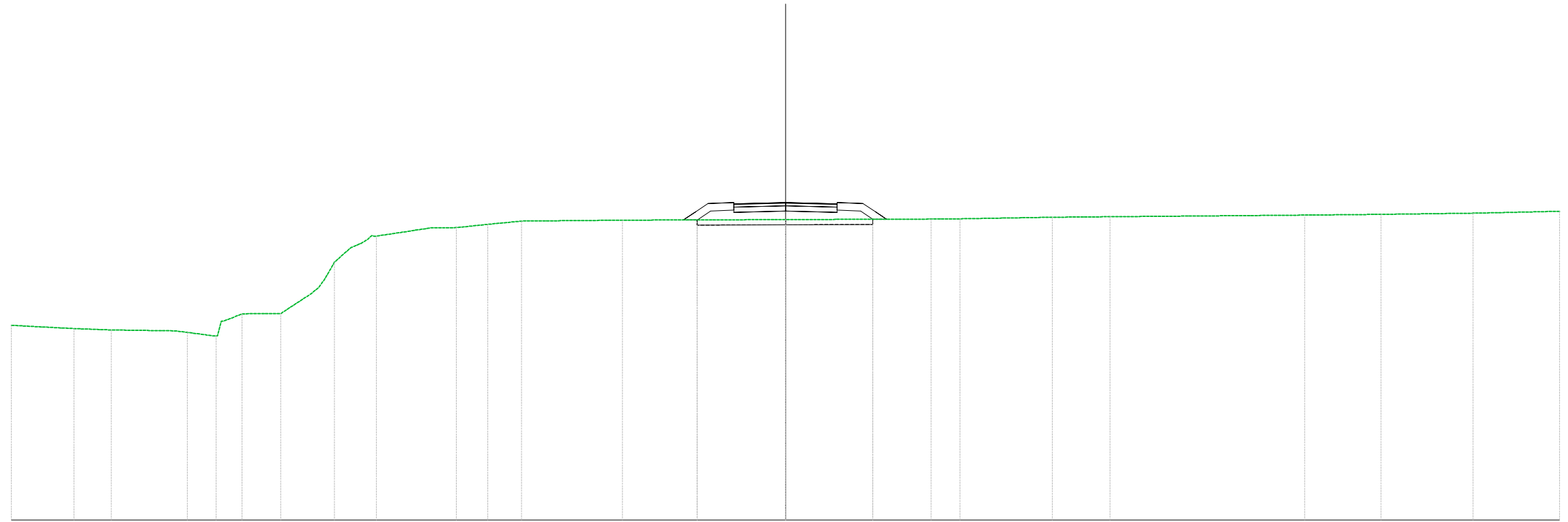


PROGRESSIVE TERRENO	30.00	-22.44	-20.93	-19.68	-18.58	-17.45	-16.16	-14.86	-13.25	-11.62	-9.36	0.00	3.11	7.72	15.39	26.47	30.00
PARZIALI TERRENO	7.56		1.25					1.60	1.03	1.65		9.36	3.11	4.61	7.67	11.08	3.53
QUOTE TERRENO	88.97	88.71	88.51	88.79	89.56	90.53	91.35	92.00	92.20	92.31	92.30	92.31	92.32	92.41	92.50	92.66	92.63
PROGRESSIVE PROGETTO												-2.00	0.00	2.00			
PARZIALI PROGETTO												2.00	2.00				
QUOTE PROGETTO												92.73	92.78	92.73			
QUOTE SOTTOFONDO												92.31	92.44	92.40	92.44	92.33	

Materiali – Progr.0+260.00

Materiali	Area (m ²)	Vol. (m ³)
Rilevato	2.02	29.53
Scavo	0.00	0.00
Scotico	1.36	26.25
Terreno vegetale	1.09	19.94

AS_E11
 Sez. 14
 Progr.: 0+260.00
 Scala : 1:200
 Q.Rif. : 80.00

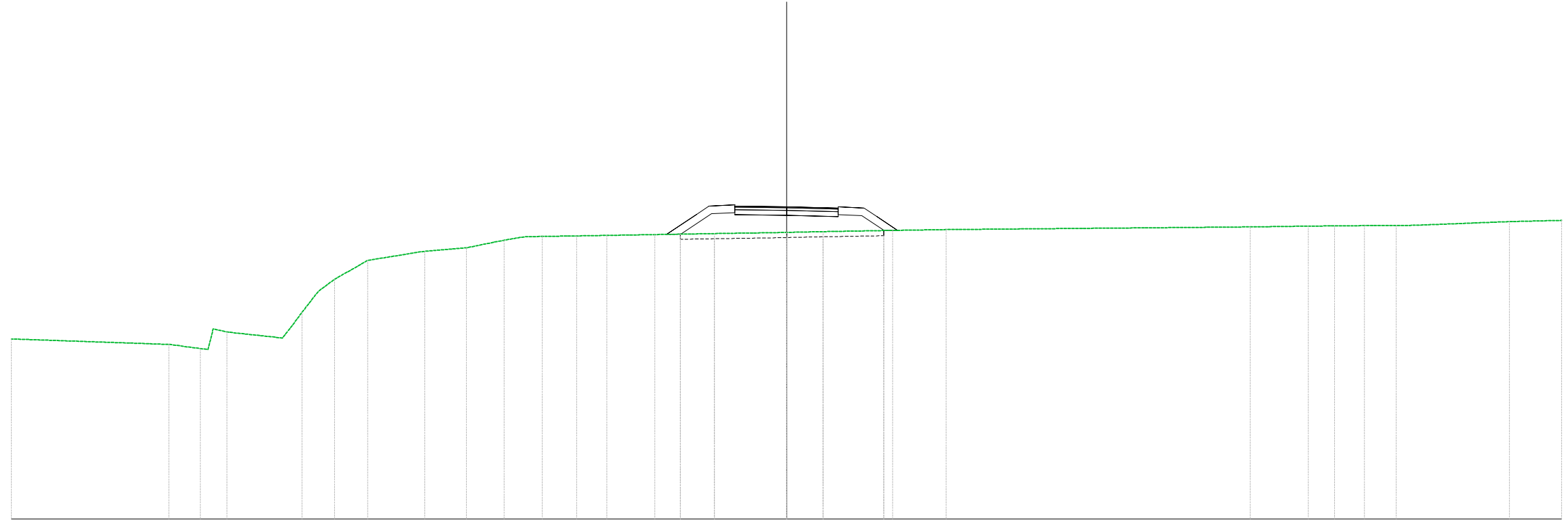


PROGRESSIVE TERRENO	30.00	-27.58	-26.12	-23.19	-22.06	-21.06	-19.56	-17.48	-15.86	-12.76	-11.53	-10.23	-6.33	0.00	5.64	6.76	10.34	12.58	20.12	23.08	26.64	30.00
PARZIALI TERRENO	2.42	1.46	2.50	1.07	1.49	1.16		2.14	1.23	1.30	3.90	6.33	5.64	3.58	2.24	7.54	2.96	3.56	3.36			
QUOTE TERRENO	87.54	87.42	87.37	87.27	87.13	87.99	88.00	90.00	91.00	91.33	91.46	91.59	91.62	91.64	91.66	91.67	91.73	91.75	91.82	91.85	91.89	91.96
PROGRESSIVE PROGETTO														-2.00	0.00	2.00						
PARZIALI PROGETTO														2.00	2.00							
QUOTE PROGETTO														92.26	92.31	92.26						
QUOTE SOTTOFONDO														91.63	91.97	91.66						

Materiali – Progr.0+280.00

Materiali	Area (m ²)	Vol. (m ³)
Rilevato	4.57	65.97
Scavo	0.00	0.00
Scotico	1.58	29.41
Terreno vegetale	1.47	25.61

AS_E11
Sez. 15
Progr.: 0+280.00
Scala : 1:200
Q.Rif. : 80.00

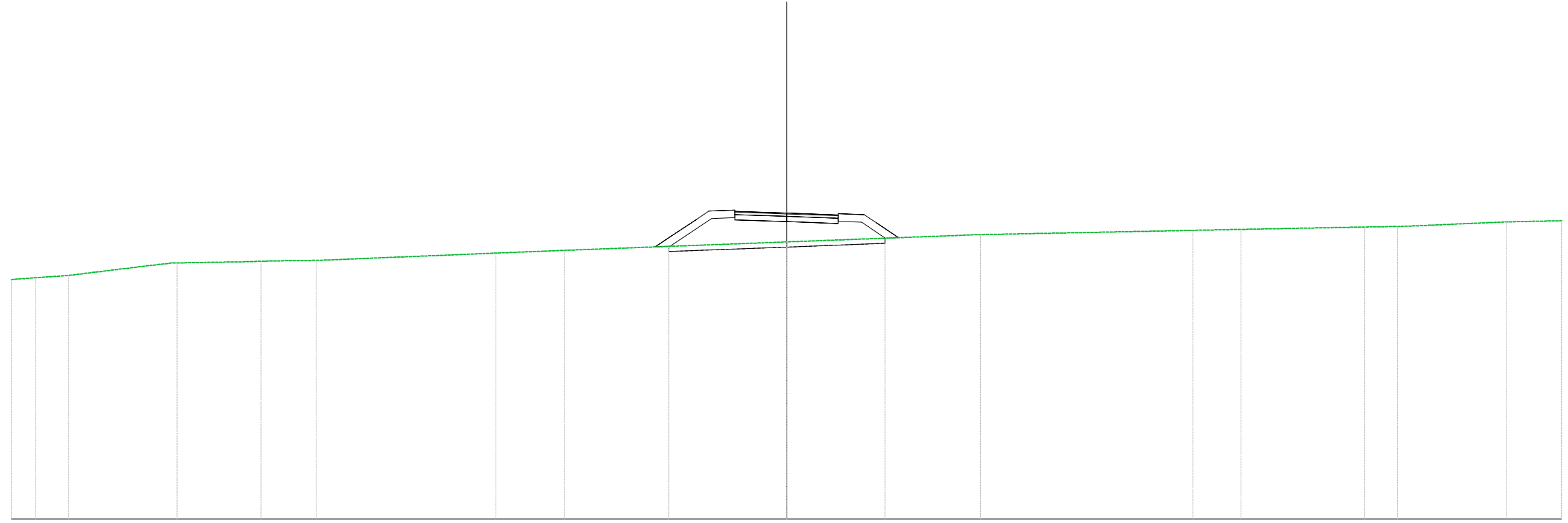


PROGRESSIVE TERRENO	30.00		-23.90	-22.69	-21.66		-18.75	-17.49	-16.21		-14.01	-12.39	-10.93	-9.46	-8.12	-6.96	-5.10	-2.79	0.00	1.41	4.10	6.18		17.94	20.19	21.20	22.37	23.60		27.98	30.00
PARZIALI TERRENO		6.10	1.21	2.15	0.62	1.29	2.04	1.62	1.45	1.34	1.17	1.70	2.31	2.23	1.41	2.69	2.08		11.66					2.25	1.01	1.23		3.63	2.02		
QUOTE TERRENO	86.96		86.75	86.59	87.23		88.00	89.27	90.00		90.35	90.49	90.78	90.93	90.95	90.97	91.00	91.04	91.09	91.11	91.16	91.19		91.30	91.33	91.34	91.35	91.35		91.50	91.55
PROGRESSIVE PROGETTO																		-2.00		2.00											
PARZIALI PROGETTO																			2.00		2.00										
QUOTE PROGETTO																			92.09	92.07	92.02										
QUOTE SOTTOFONDO																		91.01	91.02	91.81	91.76	91.74	91.69	91.73	91.16	91.16					

Materiali – Progr.0+300.00

Materiali	Area (m ²)	Vol. (m ³)
Rilevato	5.79	105.15
Scavo	0.00	0.00
Scotico	1.67	32.83
Terreno vegetale	1.64	31.79

AS_E11
 Sez. 16
 Progr.: 0+300.00
 Scala : 1:200
 Q.Rif. : 80.00




PROGRESSIVE TERRENO	30.00	29.08	27.78	23.59	20.34	18.20	11.24	8.60	0.00	7.50	15.72	17.59	22.38	23.65	27.87	30.00
PARZIALI TERRENO		1.29	3.58	2.77	1.31	6.95	2.64	8.60	7.50	7.97	1.87	4.79		3.81	2.13	
QUOTE TERRENO	89.26	89.33	89.42	89.90	89.97	90.00	90.28	90.39	90.72	91.00	91.16	91.20	91.29	91.32	91.49	91.54
PROGRESSIVE PROGETTO									-2.00	0.00	2.00					
PARZIALI PROGETTO									2.00	2.00						
QUOTE PROGETTO									91.90	91.83	91.76					
QUOTE SOTTOFONDO									90.52	90.55	91.62	91.57				

Materiali – Progr.0+340.00

Materiali	Area (m ²)	Vol. (m ³)
Rilevato	0.00	23.03
Scavo	1.48	14.50
Scotico	1.07	24.85
Terreno vegetale	0.74	19.04

AS_E11
 Sez. 18
 Progr.: 0+340.00
 Scala : 1:200
 Q.Rif. : 90.00

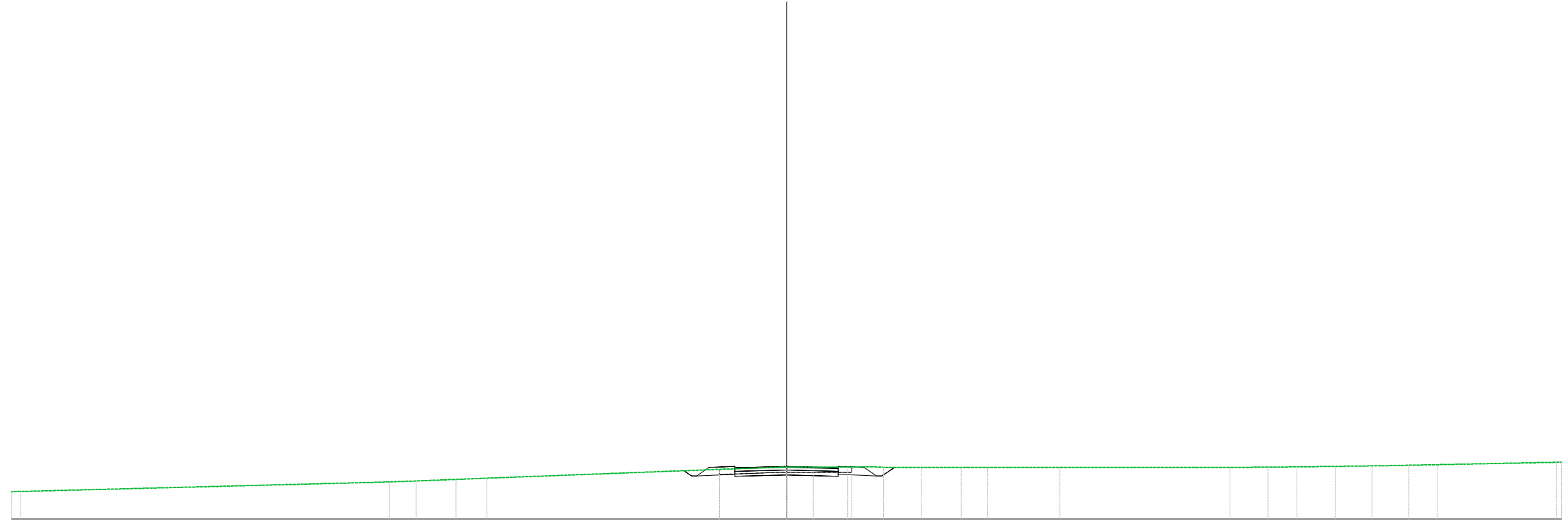


PROGRESSIVE TERRENO	30.00	-27.11	-25.57	-24.26	-21.34	-13.55	-9.06	-7.64	0.00	1.20	3.60	28.72	30.00
PARZIALI TERRENO	2.89		2.92	7.46		4.49	1.42	6.96		1.84	25.12	1.28	
QUOTE TERRENO	90.84	90.88	90.89	90.90	90.93	91.01	91.22	91.28	91.63	91.68	91.70	91.61	91.64
PROGRESSIVE PROGETTO									-2.00	0.00	2.00		
PARZIALI PROGETTO									2.00	2.00			
QUOTE PROGETTO									91.72	91.77	91.72		
QUOTE SOTTOFONDO									91.46	91.43	91.39	91.44	91.39

Materiali – Progr.0+360.00

Materiali	Area (m ²)	Vol. (m ³)
Rilevato	0.00	0.00
Scavo	2.27	37.55
Scotico	1.03	20.98
Terreno vegetale	0.74	14.86

AS_E11
 Sez. 19
 Progr.: 0+360.00
 Scala : 1:200
 Q.Rif. : 90.00

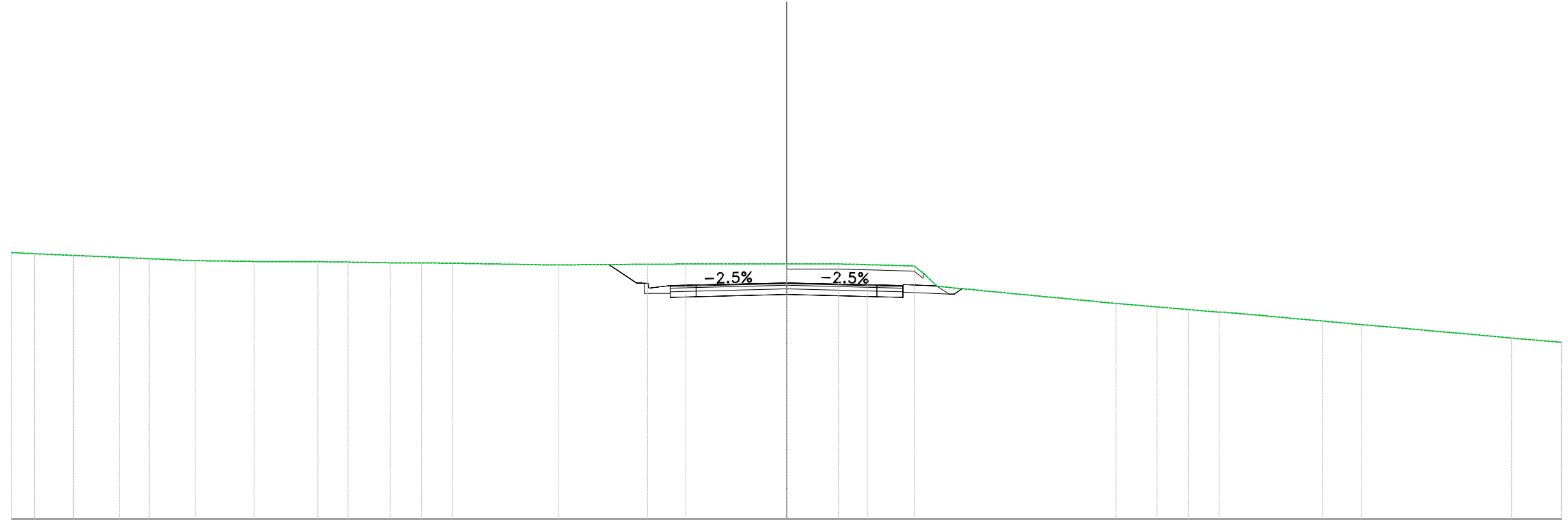


PROGRESSIVE TERRENO	PROGRESSIVE PROGETTO	QUOTE TERRENO	QUOTE PROGETTO	QUOTE SOTTOFONDO
0+00	0+00	91.06	91.06	91.87
0+13.87	0+13.87	91.43	91.43	91.69
0+15.37	0+15.37	91.47	91.47	91.65
0+14.34	0+14.34	91.53	91.53	91.70
0+12.79	0+12.79	91.58	91.58	91.65
0+11.61	0+11.61	91.61	91.61	91.69
0+11.01	0+11.01	91.61	91.61	91.67
0+00	0+00	92.00	92.00	92.00
0+1.04	0+1.04	92.00	92.00	91.65
0+2.36	0+2.36	92.00	92.00	91.69
0+3.74	0+3.74	92.00	92.00	91.67
0+5.22	0+5.22	92.00	92.00	92.00
0+6.76	0+6.76	92.00	92.00	91.65
0+7.78	0+7.78	92.00	92.00	91.69
0+10.59	0+10.59	92.00	92.00	91.67
0+17.15	0+17.15	92.00	92.00	92.00
0+18.62	0+18.62	92.01	92.01	91.65
0+19.75	0+19.75	92.02	92.02	91.69
0+21.23	0+21.23	92.03	92.03	91.67
0+22.66	0+22.66	92.05	92.05	92.00
0+24.08	0+24.08	92.08	92.08	91.65
0+25.18	0+25.18	92.10	92.10	91.69
0+30.00	0+30.00	92.10	92.10	91.67

Materiali - Progr.0+040.00

Materiale	Area (m ²)	Vol. (m ³)
Rilevato	0.00	0.00
Scavo	14.04	233.22
Scotico	0.00	0.00
Terreno vegetale	0.46	4.62

AS_E47
 Sez. 3
 Progr.: 0+040.00
 Scala : 1:200
 Q.Rif. : 90.00

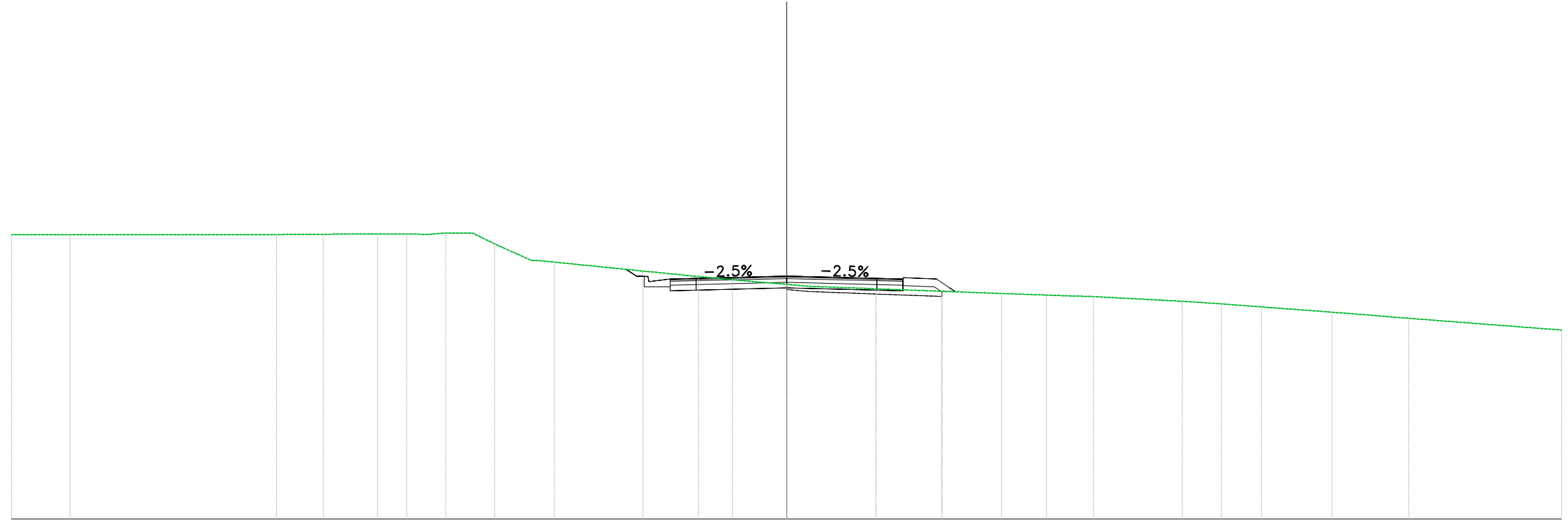


PROGRESSIVE TERRENO	30.00	29.10	27.60	25.83	24.67	22.89	20.60	18.14	16.98	15.33	14.13	12.94	8.83	5.38	3.89	0.00	2.01	3.12	4.94	12.76	14.34	15.54	16.73	20.74	22.24	28.07	30.00	
PARZIALI TERRENO		1.50	1.78	1.15	1.29	2.29	2.46	1.17	1.64	1.13		3.34		3.30	1.24		2.01	1.01	1.82		6.92	1.59		3.32	1.26		4.94	1.93
QUOTE TERRENO	100.30	100.26	100.20	100.12	100.07	99.99	99.96	99.95	99.94	99.91	99.91	99.89	99.83	99.85	99.86	99.86	99.86	99.84	99.78	98.33	98.20	98.10	98.00	97.66	97.52	97.00	96.83	
PROGRESSIVE PROGETTO														4.50	3.50			3.50	4.50									
PARZIALI PROGETTO														1.00	3.50		3.50	1.00										
QUOTE PROGETTO														99.02	99.05	99.13		99.05	99.02									
QUOTE SOTTOFONDO													99.84	98.72	98.57	98.60	98.68	98.60	98.57	98.72	98.70	98.69						

Materiali – Progr.0+100.00

Materiali	Area (m ²)	Vol. (m ³)
Rilevato	0.22	15.47
Scavo	2.73	82.55
Scotico	1.20	25.43
Terreno vegetale	0.55	13.48

AS_E47
 Sez. 6
 Progr.: 0+100.00
 Scala : 1:200
 Q.Rif. : 90.00

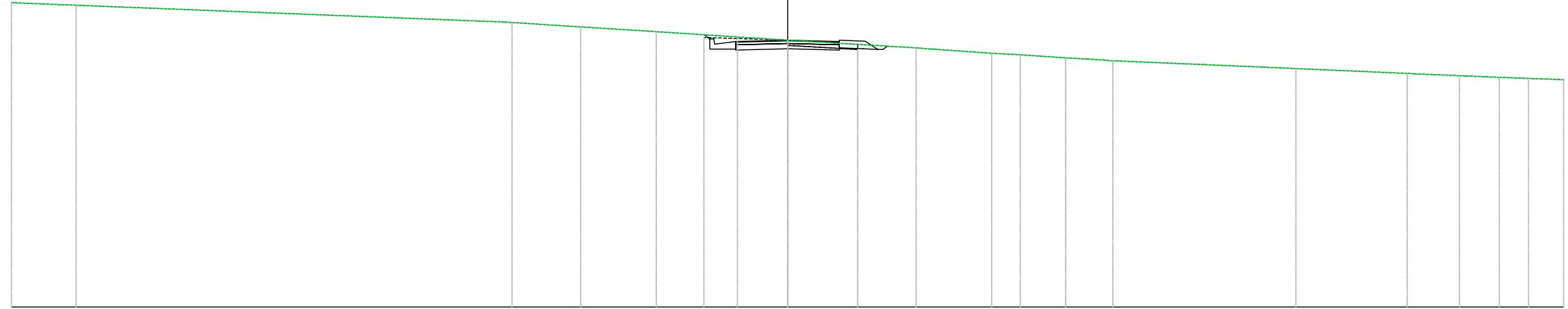


PROGRESSIVE TERRENO	30.00	27.73		19.75	17.92	15.83	14.70	13.19	11.30	8.99	5.56	3.42	2.15	3.42	0.00	3.46	8.32	10.05	11.87	15.31	16.83	18.37	21.11	24.08	30.00
PARZIALI TERRENO	2.27	7.99	1.82	1.96	1.13		1.43	3.42	2.15	1.33	1.93	2.62	4.87	1.73	1.27	3.44	1.55	2.74	2.97	5.92					
QUOTE TERRENO	100.99	100.99	101.00	101.01	101.02	101.02	101.06	100.64	99.94	99.59	99.38	99.26	99.08	98.90	98.72	98.66	98.60	98.42	98.32	98.20	98.00	97.76	97.31		
PROGRESSIVE PROGETTO											4.50	3.50		3.50	4.50										
PARZIALI PROGETTO											1.00	3.50	3.50	1.00											
QUOTE PROGETTO										99.28	99.30	99.39	99.30	99.28											
QUOTE SOTTOFONDO										99.66	98.98	98.83	98.85	98.94	98.85	98.83	98.98	98.79							

Materiali - Progr.0+000.00

Materiale	Area (m²)	Vol. (m³)
Rilevato	0.00	0.00
Scavo	2.24	0.00
Scotico	0.00	0.00
Terreno vegetale	0.37	0.00

AS_E48
 Sez. 1
 Progr.: 0+000.00
 Scala : 1:200
 Q.Rif. : 90.00

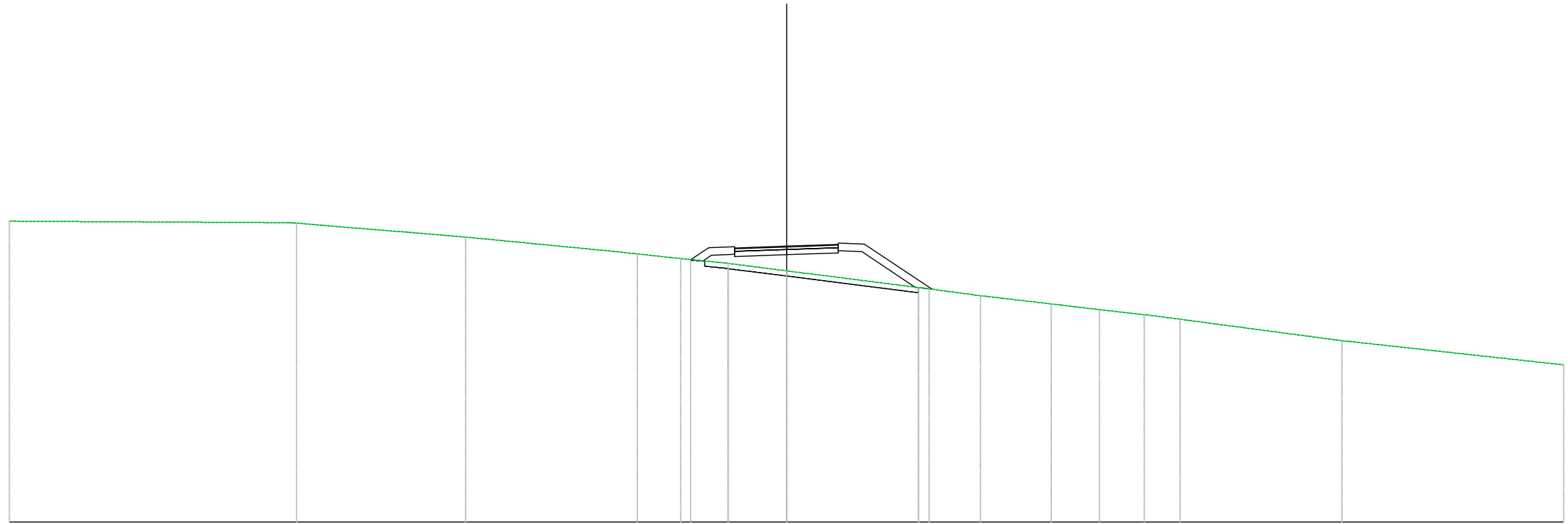


PROGRESSIVE TERRENO	30.00	-27.50	-10.65	-8.00	-5.08	-1.95	0.00	4.97	7.88	9.00	10.75	12.57	19.65	23.95	25.97	27.51	28.63	30.00
PARZIALI TERRENO	2.50	16.52	2.65	2.59	3.14	1.60	4.97	2.23	1.75	7.08	4.29	1.74	1.26	1.13				
QUOTE TERRENO	101.75	101.65	100.98	100.81	100.63	100.42	100.30	100.00	99.79	99.74	99.61	99.50	99.20	99.02	98.93	98.87	98.82	98.77
PROGRESSIVE PROGETTO						-2.00	2.00											
PARZIALI PROGETTO						2.00	2.00											
QUOTE PROGETTO						100.25	100.30	100.25										
QUOTE SOTTOFONDO						99.92	99.97	99.92	99.96	99.96	99.94	99.94						

Materiali – Progr.0+040.00

Materiali	Area (m ²)	Vol. (m ³)
Rilevato	4.91	68.55
Scavo	0.00	0.87
Scotico	1.66	32.87
Terreno vegetale	1.59	28.42

AS_E48
 Sez. 3
 Progr.: 0+040.00
 Scala : 1:200
 Q.Rif. : 90.00

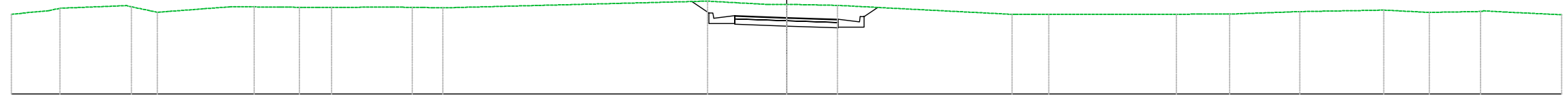


PROGRESSIVE TERRENO	30.00	-18.92	-12.39	-5.76	-4.09	-2.26	0.00	5.50	7.48	10.21	12.08	13.80	15.19	21.44	30.00
PARZIALI TERRENO	10.78	6.53	5.71	1.31	1.43	2.26	5.50	1.97	1.88	1.72	1.28	6.03	8.24		
QUOTE TERRENO	101.61	101.54	101.00	100.35	100.17	99.98	99.70	99.00	98.74	98.42	98.20	98.00	97.83	97.00	96.07
PROGRESSIVE PROGETTO						-2.00	2.00								
PARZIALI PROGETTO						2.00	2.00								
QUOTE PROGETTO						100.58	100.65	100.72							
QUOTE SOTTOFONDO					100.13	100.29	100.25	100.32	100.39	100.43	99.07	98.98			

Materiali – Progr.0+120.00

Materiali	Area (m ²)	Vol. (m ³)
Rilevato	0.00	0.00
Scavo	5.23	74.79
Scotico	0.00	0.00
Terreno vegetale	0.00	3.84

AS_E48
 Sez. 7
 Progr.: 0+120.00
 Scala : 1:200
 Q.Rif. : 100.00

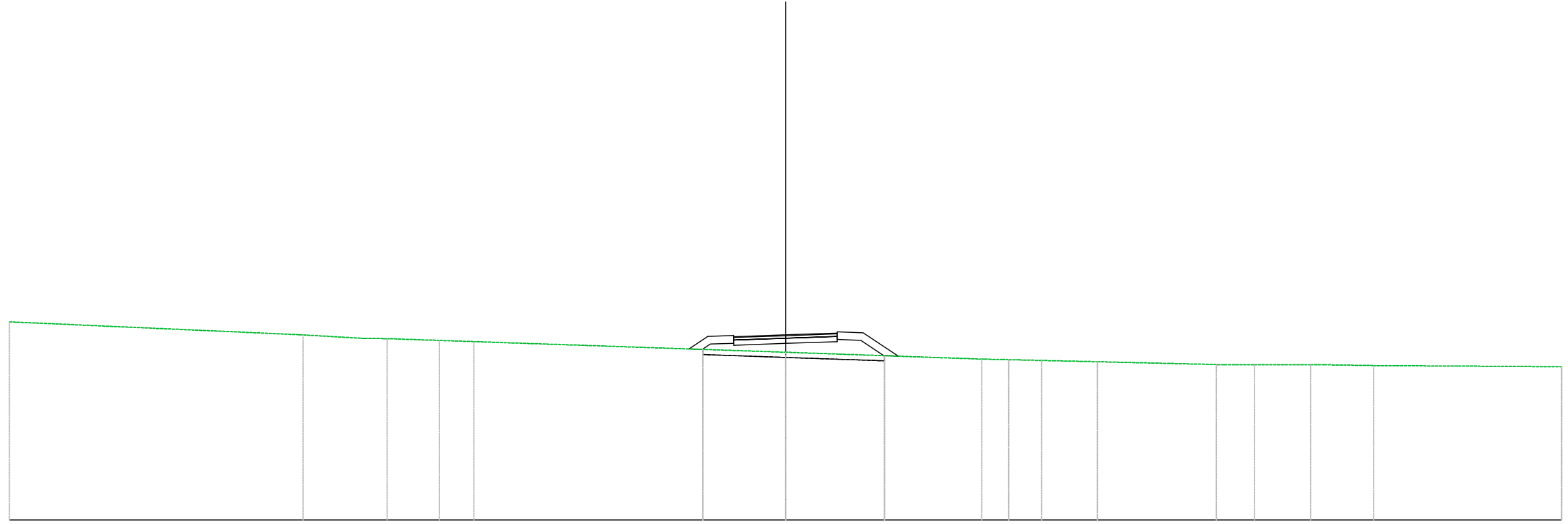


PROGRESSIVE TERRENO	30.00	-28.12	-25.36	-24.34	-20.60	-18.85	-17.60	-14.48	-13.31	-3.06	0.00	1.97	8.72	10.15	15.08	17.14	19.86	23.11	24.87	26.86	30.00			
PARZIALI TERRENO	1.45	1.81	1.00	2.83			2.34			10.23		2.32		1.28	6.75		4.93		1.17	2.71	3.25	1.77	1.99	2.20
QUOTE TERRENO	103.08	103.31	103.36	103.15	103.36	103.35	103.34	103.34	103.32	103.58	103.45	103.42	103.07	103.07	103.08	103.08	103.18	103.23	103.15	103.18	103.06	103.06	103.06	103.06
PROGRESSIVE PROGETTO																								
PARZIALI PROGETTO																								
QUOTE PROGETTO																								
QUOTE SOTTOFONDO										103.57	102.72	102.69	103.02	102.62	102.95	102.55	102.88	103.58	103.34					

Materiali - Progr.0+260.00

Materiali	Area (m ²)	Vol. (m ³)
Rilevato	2.37	77.69
Scavo	0.00	0.00
Scotico	1.40	30.44
Terreno vegetale	1.16	27.49

AS_E48
 Sez. 14
 Progr.: 0+260.00
 Scala : 1:200
 Q.Rif. : 90.00

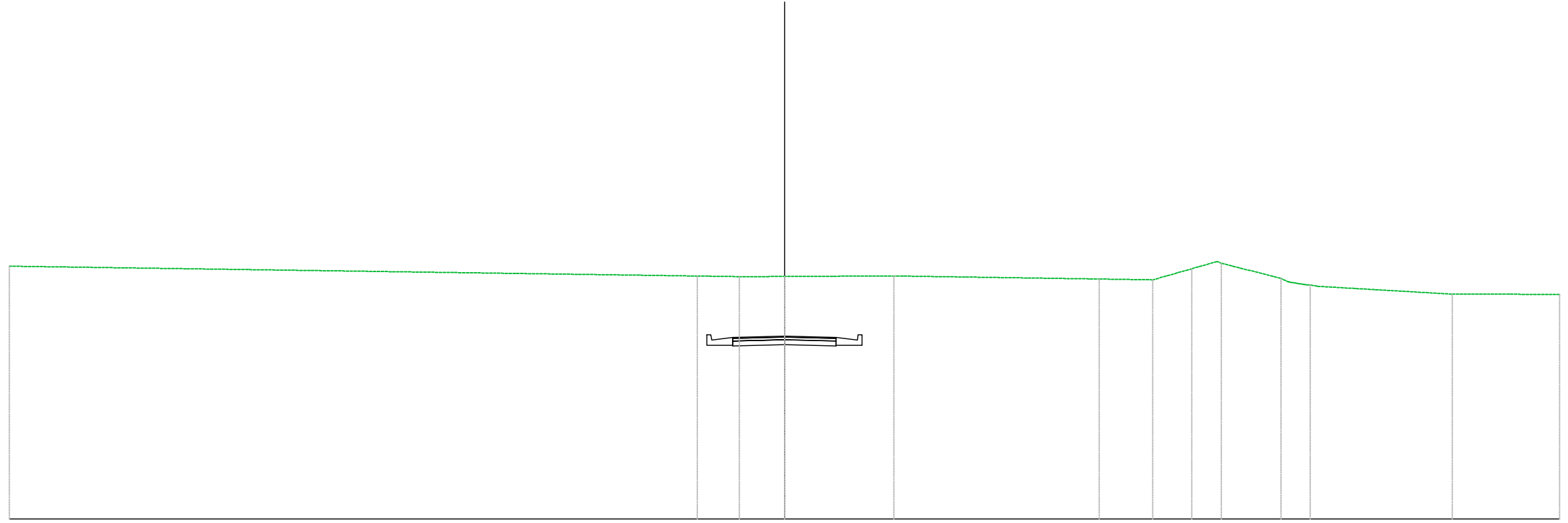


PROGRESSIVE TERRENO	30.00		-18.64		-15.40		-13.38		-12.05		0.00		7.58		8.62		9.90		12.05		16.65		18.13		20.29		22.73		30.00
PARZIALI TERRENO		11.18		2.37		2.01		1.34		11.72		7.58		1.68		4.60		1.19		2.17		1.91		7.27					
QUOTE TERRENO	97.65		97.14		97.00		96.93		96.89		96.47		96.21		96.19		96.16		96.11		96.00		95.99		95.99		95.96		95.92
PROGRESSIVE PROGETTO											-2.00		2.00																
PARZIALI PROGETTO											2.00		2.00																
QUOTE PROGETTO											97.07		97.14		97.21														
QUOTE SOTTOFONDO											96.60		96.79		96.74		96.81		96.88		96.93		96.34		96.32				

Materiali – Progr.0+315.50

Materiali	Area (m ²)	Vol. (m ³)
Rilevato	0.00	0.00
Scavo	23.84	0.00
Scotico	0.00	0.00
Terreno vegetale	0.00	0.00

AS_E48
 Sez. ST01_B
 Progr.: 0+315.50
 Scala : 1:200
 Q.Rif. : 90.00

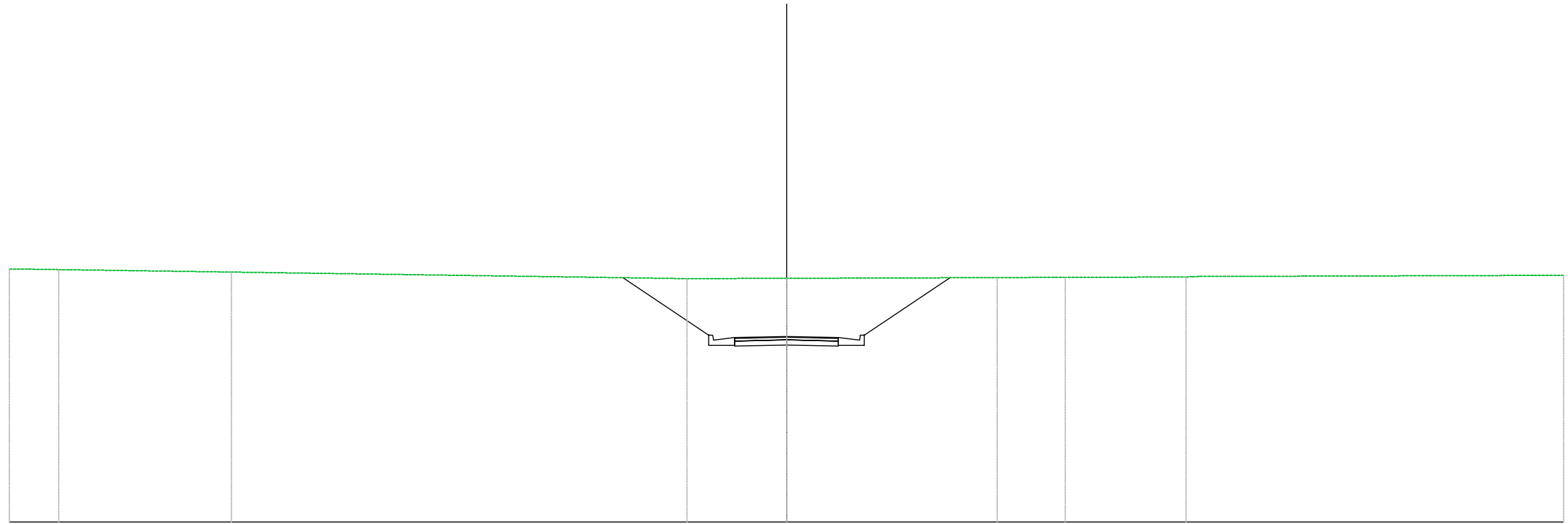


PROGRESSIVE TERRENO	30.00			30.62	31.11	31.59	32.07	32.55	33.03	33.51	34.00	34.48	34.96	35.44	35.92	36.00
PARZIALI TERRENO		26.62	1.63	1.11	4.23	7.96	2.07	1.51	0.99	2.32	5.23	4.16				
QUOTE TERRENO	99.78		99.40	99.37	99.38		99.40		99.28	99.25	99.68	99.89	99.31	99.05	98.70	98.69
PROGRESSIVE PROGETTO				30.62	31.11	31.59	32.07	32.55	33.03	33.51	34.00	34.48	34.96	35.44	35.92	36.00
PARZIALI PROGETTO				1.80	1.80											
QUOTE PROGETTO				97.00	97.07		97.02									
QUOTE SOTTOFONDO		99.44	96.72	96.69	96.74		96.69	96.72		99.26						

Materiali – Progr.0+320.00

Materiali	Area (m ²)	Vol. (m ³)
Rilevato	0.00	0.00
Scavo	22.83	105.00
Scotico	0.00	0.00
Terreno vegetale	0.00	0.00

AS_E48
 Sez. 17
 Progr.: 0+320.00
 Scala : 1:200
 Q.Rif. : 90.00

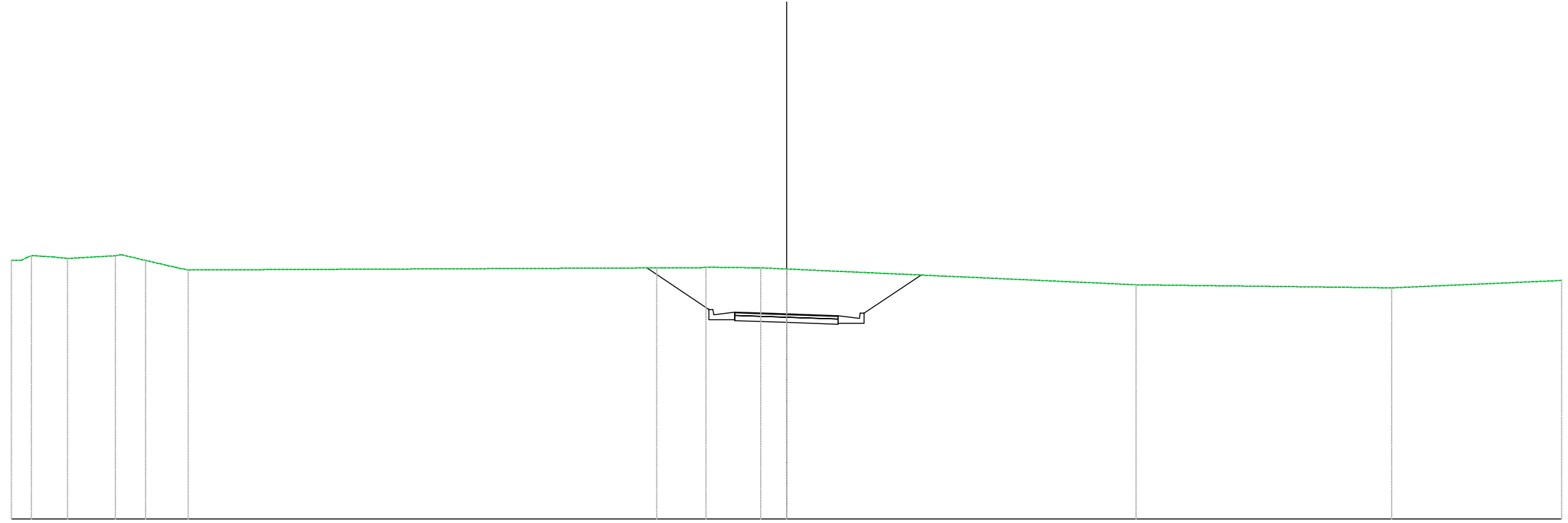


PROGRESSIVE TERRENO	30.00	-28.09	-21.43	-3.84	0.00	8.13	10.76	15.42	30.00
PARZIALI TERRENO	1.91	6.67	17.59	3.84	8.13	2.63	4.66	14.34	
QUOTE TERRENO	99.77	99.74	99.65	99.40	99.41	99.43	99.45	99.46	99.52
PROGRESSIVE PROGETTO				-2.00	2.00				
PARZIALI PROGETTO				2.00	2.00				
QUOTE PROGETTO				97.12	97.17	97.12			
QUOTE SOTTOFONDO			99.43	96.82	96.79	96.84	96.79	96.82	99.43

Materiali - Progr.0+340.00

Materiali	Area (m ²)	Vol. (m ³)
Rilevato	0.00	0.00
Scavo	15.96	387.93
Scotico	0.00	0.00
Terreno vegetale	0.00	0.00

AS_E48
 Sez. 18
 Progr.: 0+340.00
 Scala : 1:200
 Q.Rif. : 90.00




PROGRESSIVE TERRENO	30.00	29.22	27.82	25.98	24.81	23.16		5.02	3.12	1.01	0.00		13.53		23.42	30.00
PARZIALI TERRENO			1.81		1.20		18.14		1.68	1.80			13.53		9.88	6.58
QUOTE TERRENO	100.00	100.19	100.08	100.18	100.00	99.63		99.71	99.74	99.71	99.67		99.06		98.94	99.23
PROGRESSIVE PROGETTO									-2.00	0.00	2.00					
PARZIALI PROGETTO									2.00	2.00						
QUOTE PROGETTO									98.00	97.93	97.86					
QUOTE SOTTOFONDO								99.71	97.70	97.67	97.60	97.53	97.56	99.43		

Materiali - Progr.0+360.00

Materiali	Area (m ²)	Vol. (m ³)
Rilevato	0.00	0.00
Scavo	8.41	244.11
Scotico	0.00	0.00
Terreno vegetale	0.00	0.00

AS_E48
 Sez. 19
 Progr.: 0+360.00
 Scala : 1:200
 Q.Rif. : 90.00

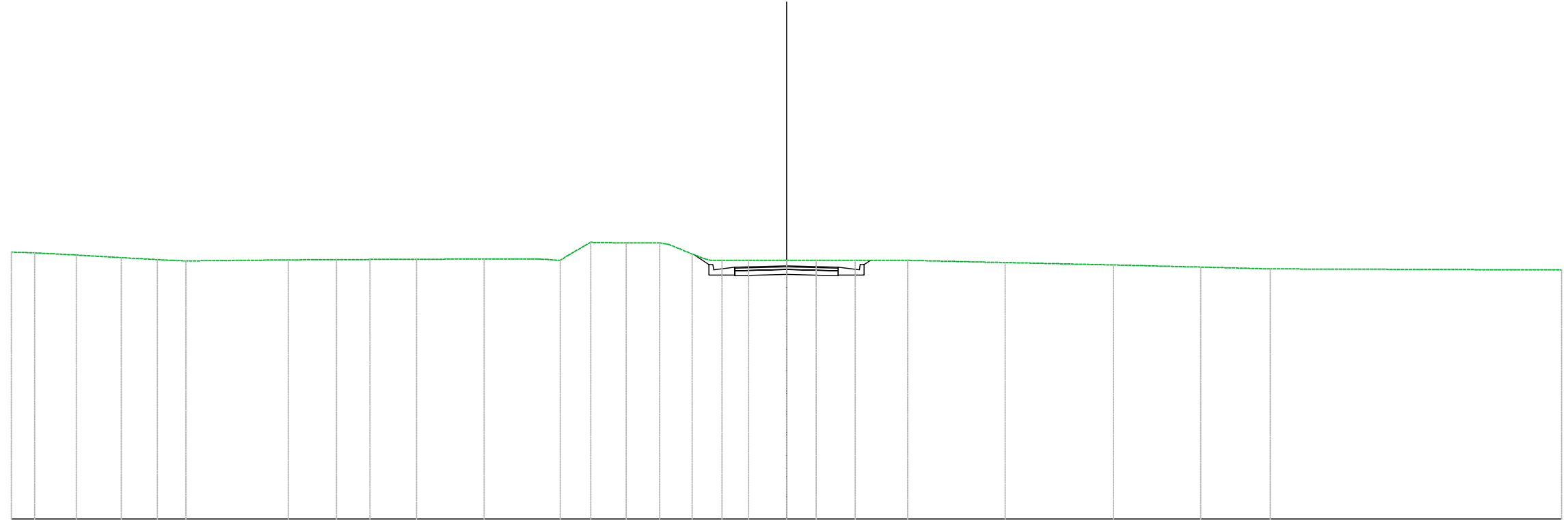


PROGRESSIVE TERRENO	30.00	-26.07		-14.80	-13.02	-11.33	-10.32	-8.84	-7.64	-6.62	-5.50	-1.96	0.00		26.27	30.00
PARZIALI TERRENO	3.93	11.16		1.44				3.54	1.96			26.27		3.73		
QUOTE TERRENO	100.01	100.02		100.04	100.68	100.00	100.69	100.00	99.98	99.97	99.95	99.79	99.74		99.16	99.31
PROGRESSIVE PROGETTO												-2.00	2.00			
PARZIALI PROGETTO												2.00	2.00			
QUOTE PROGETTO												98.85	98.86	98.81		
QUOTE SOTTOFONDO									99.90	98.55	98.52	98.53	98.48	98.51	99.65	

Materiali - Progr.0+380.00

Materiale	Area (m ²)	Vol. (m ³)
Rilevato	0.00	0.00
Scavo	3.50	119.18
Scotico	0.00	0.00
Terreno vegetale	0.00	0.00

AS_E48
 Sez. 20
 Progr.: 0+380.00
 Scala : 1:200
 Q.Rif. : 90.00

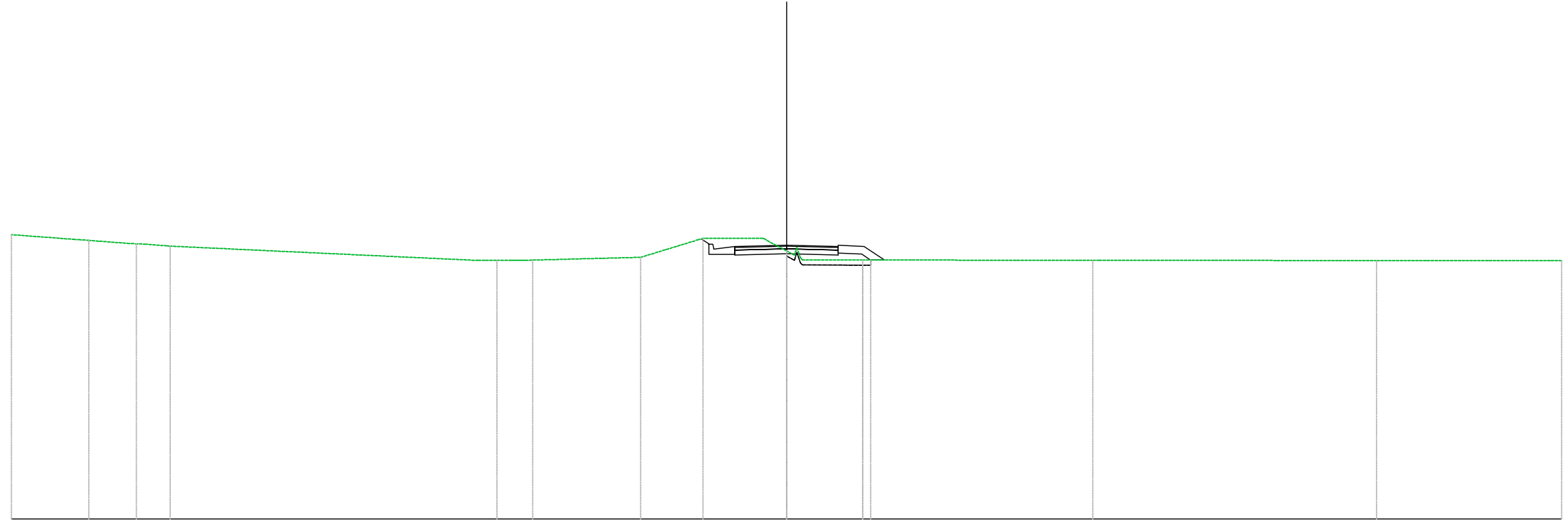


PROGRESSIVE TERRENO	30.00	29.10	27.49	25.74	24.35	23.25	19.29	17.41	16.12	14.32	11.70	8.75	7.58	6.21	4.91	3.65	2.50	1.47	0.00	1.15	2.66	4.69	8.45	12.65	16.03	18.72	30.00
PARZIALI TERRENO				1.40		3.96		1.87	1.29	1.04	2.62	2.09	0.88	1.37	1.30		1.03	1.47	1.15	2.03	3.68	4.20	3.38	2.70	11.28		
QUOTE TERRENO	100.32	100.29	100.21	100.11	100.03	99.98	100.02	100.03	100.04	100.05	100.05	100.00	100.70	100.68	100.68	100.24	100.01	100.00	100.00	100.00	100.00	100.00	99.92	99.83	99.74	99.67	99.63
PROGRESSIVE PROGETTO																	-2.00	0.00	2.00								
PARZIALI PROGETTO																		2.00	2.00								
QUOTE PROGETTO																	99.73	99.78	99.73								
QUOTE SOTTOFONDO																	100.22	99.43	99.40	99.45	99.40	100.40					

Materiali – Progr.0+400.00

Materiali	Area (m ²)	Vol. (m ³)
Rilevato	0.55	5.53
Scavo	1.72	52.28
Scotico	0.65	6.52
Terreno vegetale	0.49	4.90

AS_E48
 Sez. 21
 Progr.: 0+400.00
 Scala : 1:200
 Q.Rif. : 90.00

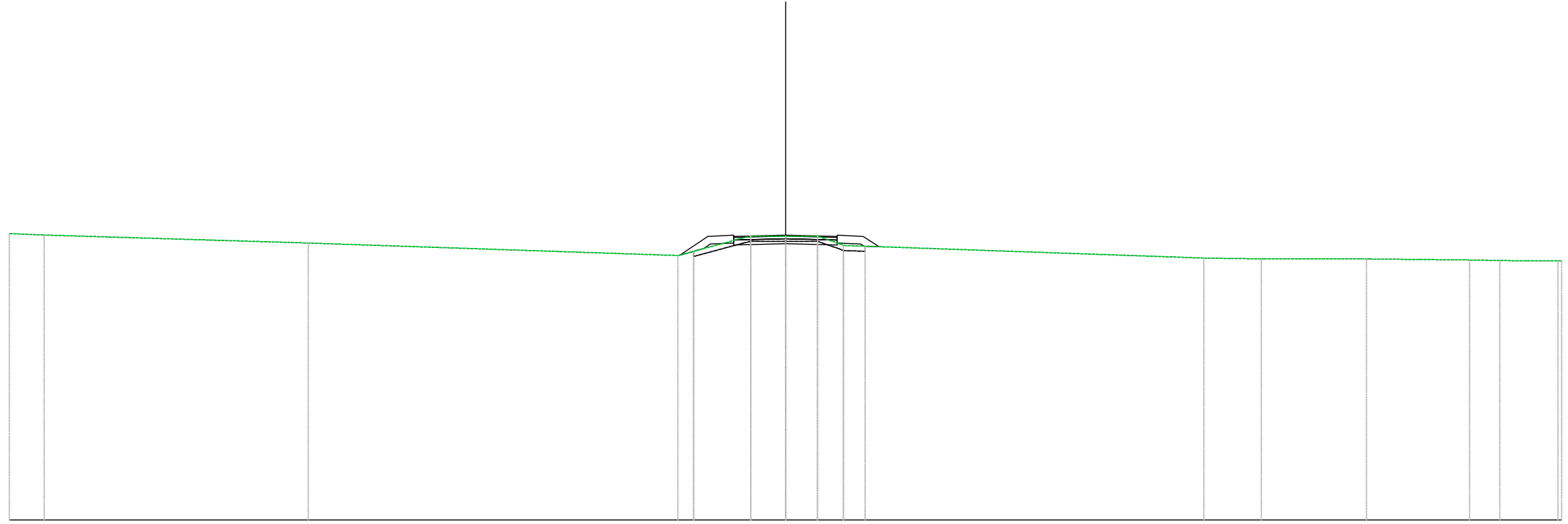


PROGRESSIVE TERRENO	30.00	-27.00	-25.16	-23.85		-11.21	-9.83	-5.65	-3.23	0.00	2.95		11.85		22.84	30.00
PARZIALI TERRENO	2.40	1.54			11.90		4.18	2.23	2.26		2.34	8.90		10.74		7.16
QUOTE TERRENO	101.00	100.78	100.64	100.55		100.00	100.01	100.12	100.86	100.37	100.02		100.00		100.00	100.00
PROGRESSIVE PROGETTO									-2.00	0.00	2.00					
PARZIALI PROGETTO									2.00	2.00						
QUOTE PROGETTO									100.53	100.58	100.53					
QUOTE SOTTOFONDO									100.94	100.20	100.25	100.20	100.25			

Materiali – Progr.0+420.00

Materiali	Area (m ²)	Vol. (m ³)
Rilevato	0.11	6.61
Scavo	1.16	28.83
Scotico	0.54	11.88
Terreno vegetale	0.95	14.37

AS_E48
 Sez. 22
 Progr.: 0+420.00
 Scala : 1:200
 Q.Rif. : 90.00

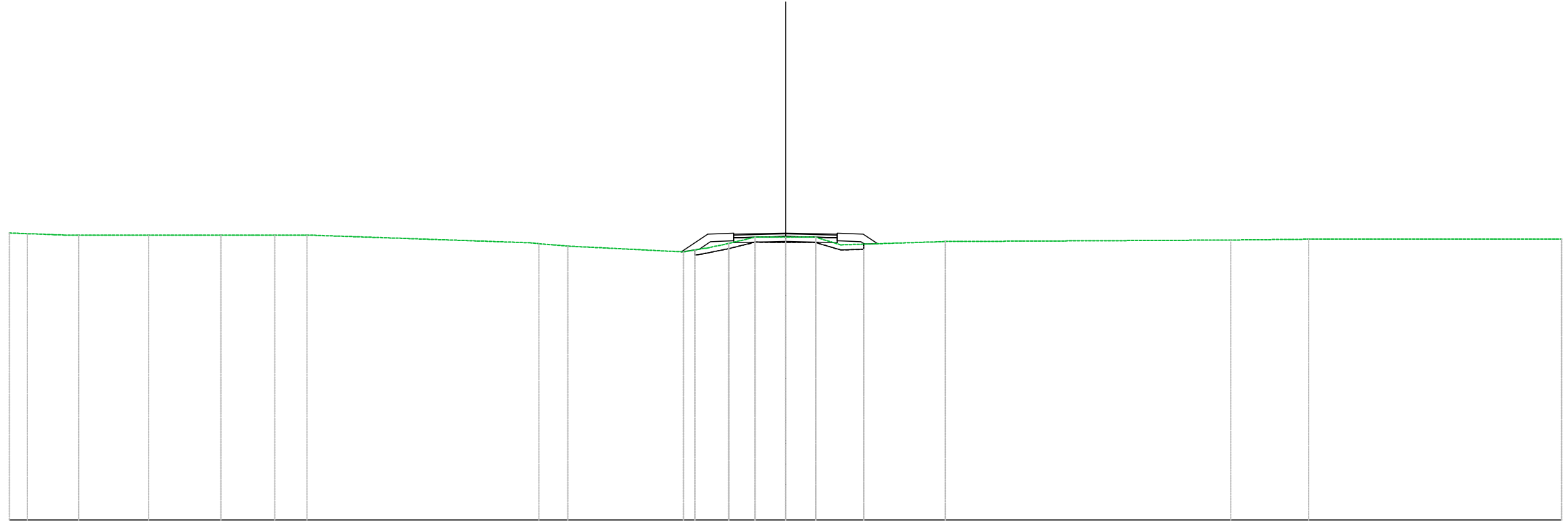


PROGRESSIVE TERRENO	30.00	28.65	18.44	4.16	1.35	0.00	1.24	2.24	16.16	18.39	22.45	26.44	27.60	28.85
PARZIALI TERRENO	1.35	10.21	14.29	2.49	1.35	13.92	2.23	3.91	3.88	1.16	2.25			
QUOTE TERRENO	101.05	101.00	100.69	100.21	100.96	100.96	100.96	100.60	100.11	100.08	100.08	100.04	100.01	100.00
PROGRESSIVE PROGETTO					-2.00	0.00	2.00							
PARZIALI PROGETTO					2.00	2.00								
QUOTE PROGETTO					100.94	100.99	100.94							
QUOTE SOTTOFONDO				100.23	100.65	100.61	100.66	100.55						

Materiali – Progr.0+440.00

Materiali	Area (m ²)	Vol. (m ³)
Rilevato	0.30	4.13
Scavo	0.60	17.57
Scotico	0.52	10.56
Terreno vegetale	0.96	19.09

AS_E48
 Sez. 23
 Progr.: 0+440.00
 Scala : 1:200
 Q.Rif. : 90.00




PROGRESSIVE TERRENO	30.00	-29.30	-27.33	-24.62	-21.82	-19.74	-18.50	-9.54	-8.41	-3.95	-2.19	-1.17	0.00	1.17	6.17	17.21	20.22	30.00
PARZIALI TERRENO		1.03	2.71	1.83	1.41	1.24	8.62		4.46		1.02	1.09	4.03	11.04	3.01	9.78		
QUOTE TERRENO	101.08	101.05	101.00	101.00	101.00	101.00	101.00	100.67	100.57	100.35	100.67	100.92	100.92	100.92	100.75	100.81	100.84	100.85
PROGRESSIVE PROGETTO											-2.00	0.00	2.00					
PARZIALI PROGETTO											2.00	2.00						
QUOTE PROGETTO											101.03	101.08	101.03					
QUOTE SOTTOFONDO										100.35	100.74	100.70	100.75	100.70	100.74	100.66		

Materiali - Progr.0+040.00

Materiali	Area (m ²)	Vol. (m ³)
Rilevato	9.79	176.93
Scavo	0.00	0.15
Scotico	2.33	45.40

AS_E32
 Sez. 3
 Progr.: 0+040.00
 Scala : 1:200
 Q.Rif. : 110.00

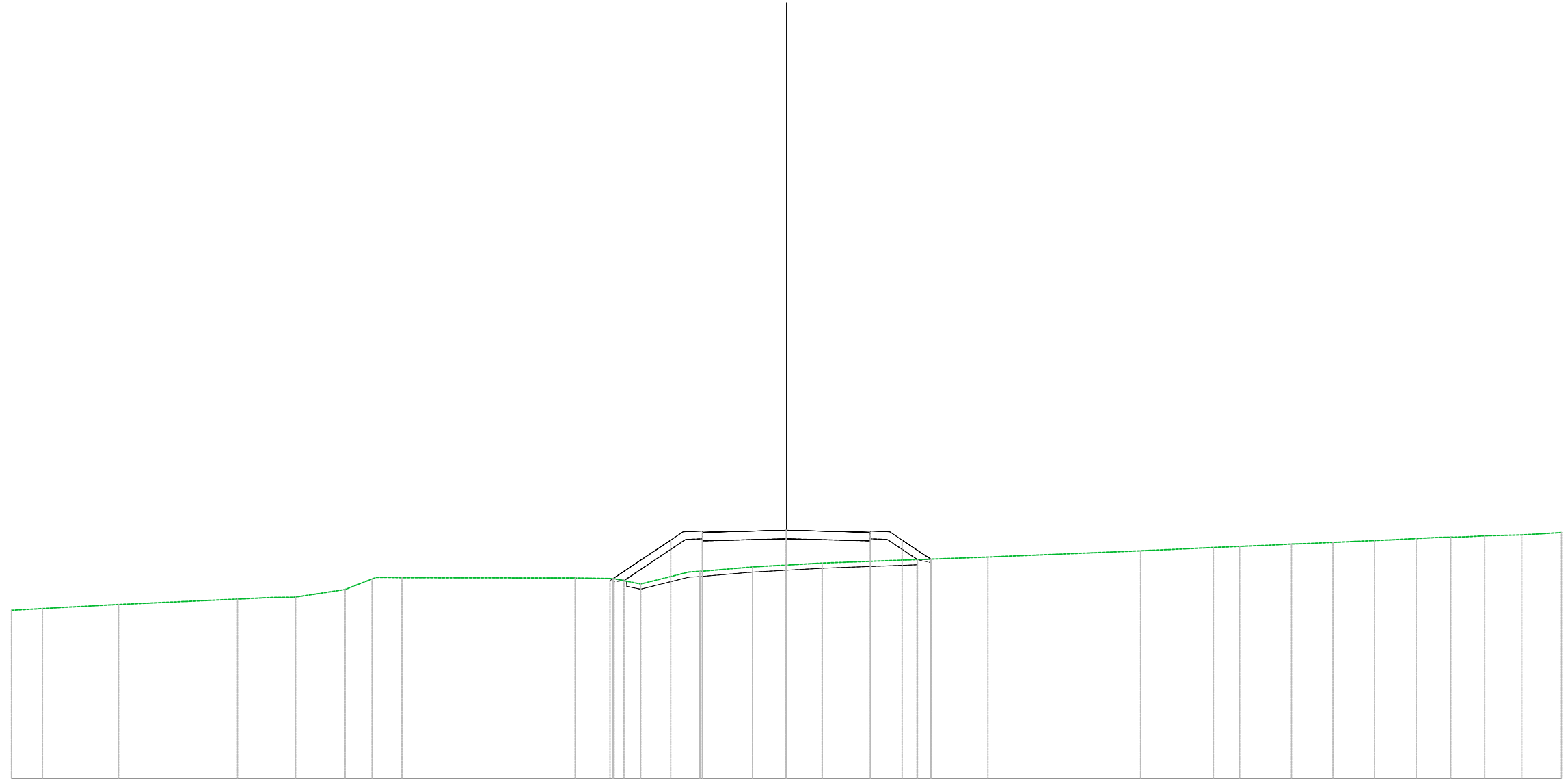


PROGRESSIVE TERRENO	PARZIALI TERRENO	QUOTE TERRENO	PROGRESSIVE PROGETTO	PARZIALI PROGETTO	QUOTE PROGETTO	QUOTE SOTTOFONDO
30.00		115.59				
-27.55	2.17	115.71				
-26.78		115.73				
-26.22	0.56	115.74				
-25.46		115.76				
-24.69	2.20	115.78				
-22.49		115.83				
-21.69	0.80	115.85				
-20.77	0.92	115.87				
	4.05					
-16.72		115.96				
-14.77	1.78	116.00				
-14.26	0.49	116.10				
-13.53	0.61	116.25				
-12.92	0.56	116.38				
-12.33	3.20	116.37				
-11.77		116.47				
-8.49	0.82	116.80				
-7.66	3.91	116.83				
		116.22				
-3.25	1.71	116.17				
-1.54	1.54	116.16				
0.00	2.70	116.15				
2.70	0.93	116.13				
3.63	0.57	115.95				
4.52	1.47	116.45				
5.09	1.43	116.79				
7.01	1.09	117.09				
8.43	0.94	117.18				
9.52	0.65	117.24				
10.45	0.83	117.29				
11.10	7.00	117.33				
11.93		117.37				
19.03	0.51	117.66				
19.97	3.51	117.66				
20.48						
23.99		117.86				
24.81		117.88				
25.39	0.80	117.90				
26.20	2.36	117.91				
29.04	0.71	117.98				
30.00		117.98				

Materiali - Progr.0+080.00

Materiali	Area (m ²)	Vol. (m ³)
Rilevato	10.06	193.01
Scavo	0.00	0.01
Scotico	2.31	45.13

AS_E32
 Sez. 5
 Progr.: 0+080.00
 Scala : 1:200
 Q.Rif. : 110.00




PROGRESSIVE TERRENO	PARZIALI TERRENO	QUOTE TERRENO	PROGRESSIVE PROGETTO	PARZIALI PROGETTO	QUOTE PROGETTO	QUOTE SOTTOFONDO
30.00		116.50				
-29.33	0.53	118.53				
-28.80	2.95	116.56				
-25.85	4.18	116.72				
-21.25	1.39	116.93				
-19.52	1.92	117.00				
-19.00	1.04	117.01				
-17.08	0.69	117.30				
-15.57	6.71	117.77				
-14.88		117.76				
-8.18	1.50	117.75				
-6.46	0.82	117.68	-6.94		117.04	117.59
-5.64	1.87	117.51		2.23	117.31	117.42
-3.35	1.87	118.00	-4.48	0.48	119.21	117.88
-1.31	1.31	118.17	-4.00	0.75	119.53	117.88
0.00	1.38	118.24	-3.25	3.25	119.51	117.97
1.38	5.79	118.32		3.25	119.59	118.04
2.00		118.34				118.12
			3.25	0.75	119.51	118.12
			4.00	0.48	119.53	118.12
			4.48	1.10	119.21	118.35
			5.58		118.47	118.35
7.80		118.55				
8.51	5.20	118.58				
13.71	0.85	118.80				
14.58	1.94	118.83				
16.53		118.92				
17.54	0.52	118.96				
18.11	0.56	118.99				
19.55	1.04	119.06				
20.12	0.57	119.07				
21.15	1.04	119.12				
22.09	0.94	119.16				
22.77	0.67	119.19				
23.39	0.63	119.22				
24.38	0.98	119.27				
25.24	0.86	119.31				
26.22	0.51	119.33				
27.03	0.81	119.38				
28.46	1.44	119.41				
30.00	1.54	119.50				

Materiali - Progr.0+120.00

Materiali	Area (m ²)	Vol. (m ³)
Rilevato	7.61	184.28
Scavo	0.00	0.00
Scotico	0.03	23.05

AS_E32
 Sez. 7
 Progr.: 0+120.00
 Scala : 1:200
 Q.Rif. : 110.00

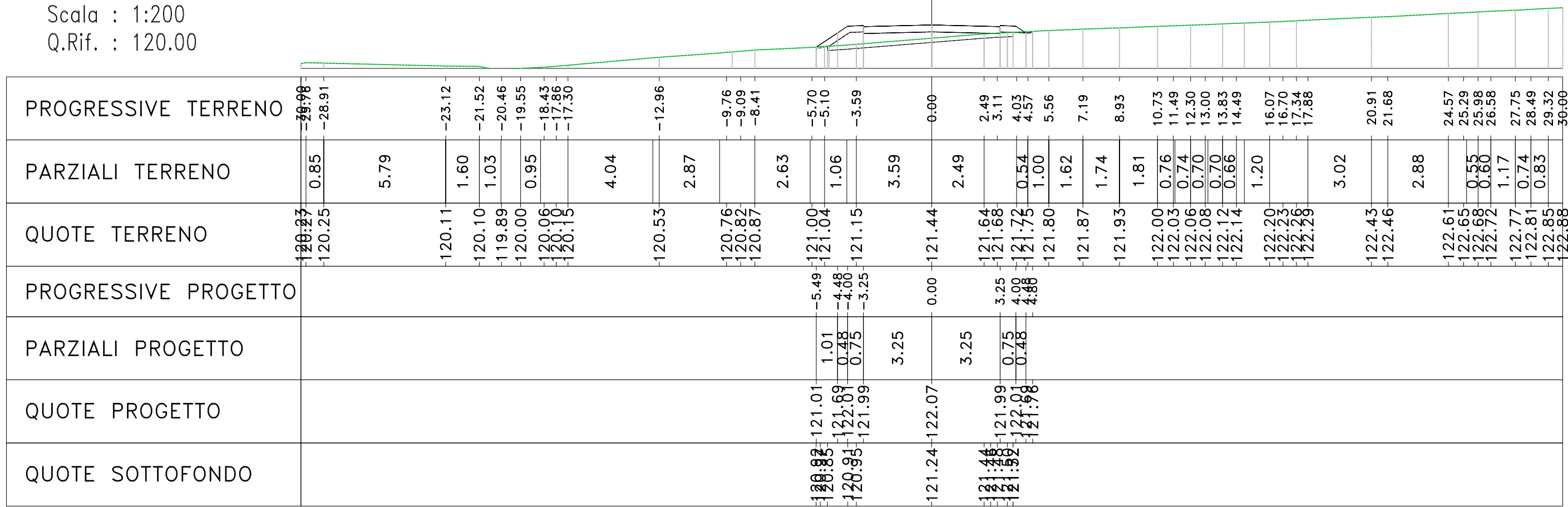


PROGRESSIVE TERRENO	PARZIALI TERRENO	QUOTE TERRENO	PROGRESSIVE PROGETTO	PARZIALI PROGETTO	QUOTE PROGETTO	QUOTE SOTTOFONDO
-29.89		118.43				
-29.27	2.46	118.48				
-26.80		118.99				
-26.28	0.52	119.27				
-25.57	0.54	119.57				
-24.84	0.73	119.55				
-23.85	0.99	119.53				
	7.28					
-16.57	0.72	119.31				
-15.38		119.15				
-14.65	2.32	119.28				
-11.87		119.41				
-11.06		119.42				
-10.50	0.54	119.44				
-9.97	1.39	119.46				
-8.57	1.43	119.55				
-7.15	0.59	119.66				
-6.56	0.68	119.70	-6.43		119.71	119.64
-5.83	0.69	119.76		1.95		119.56
-5.14	0.81	119.82		0.48		119.62
-4.33	1.09	119.89	-4.48	0.75		119.69
-2.74	0.98	120.02	-4.00	3.25		119.89
-1.77	1.36	120.10	-3.25			119.90
0.00		120.23				120.00
1.06	0.69	120.30				120.06
2.55	1.49	120.38		3.25		120.10
3.69	1.14	120.46	3.25	0.75		120.18
4.58	0.89	120.52	4.00	0.48		120.26
5.30	0.64	120.57	5.16	0.68		120.52
6.02		120.61				120.56
6.61		120.65				
	3.77					
10.38		120.80				
11.01		120.83				
13.83	2.55	120.91				
16.27	2.44	121.00				
18.99	2.67	121.07				
19.80	0.82	121.10				
21.50	1.69	121.16				
22.26	0.76	121.20				
28.52	6.26	121.54				
30.00	1.44	121.60				

Materiali - Progr.0+140.00

Materiali	Area (m²)	Vol. (m³)
Rilevato	2.37	99.89
Scavo	0.04	0.43
Scotico	1.79	18.19

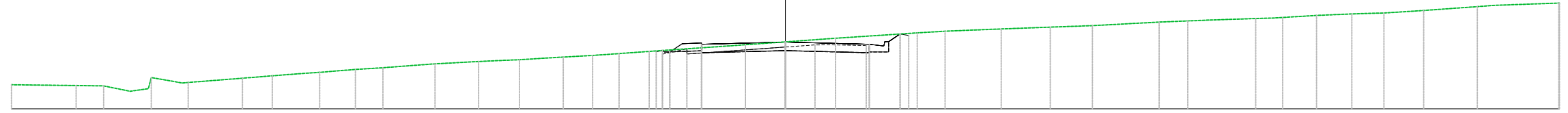
AS_E32
Sez. 8
Progr.: 0+140.00
Scala : 1:200
Q.Rif. : 120.00



Materiali - Progr.0+160.00

Materiali	Area (m ²)	Vol. (m ³)
Rilevato	0.00	23.75
Scavo	3.14	31.86
Scotico	1.61	34.00

AS_E32
 Sez. 9
 Progr.: 0+160.00
 Scala : 1:200
 Q.Rif. : 120.00




PROGRESSIVE TERRENO	PARZIALI TERRENO	QUOTE TERRENO	PROGRESSIVE PROGETTO	PARZIALI PROGETTO	QUOTE PROGETTO	QUOTE SOTTOFONDO
30.00		120.93				
-27.49	2.51	120.90				
-26.42	1.06	120.89				
-25.40	1.03	120.68				
-24.58	0.71	121.21				
-23.15	1.20	121.02				
-21.04	1.99	121.18				
-19.89	1.15	121.28				
-18.97	0.92	121.35				
-18.05	0.92	121.41				
-17.29	0.77	121.47				
-16.67	0.62	121.52				
-15.60	1.07	121.59				
-14.36	1.24	121.68				
-13.58	0.78	121.74				
-12.78	0.80	121.78				
-11.89	0.89	121.83				
-10.90	0.99	121.87				
-10.31	0.59	121.90				
-8.61	1.33	122.00				
-7.47	1.12	122.06				
-6.96	0.52	122.10				
-6.45	1.17	122.14				
-5.28	3.45	122.22				
-1.55	1.02	122.48				
-0.53	0.53	122.55				
0.00	1.94	122.59				
1.94	3.17	122.73				
5.11	0.66	122.93				
6.19	2.17	123.00				
8.36	1.90	123.09				
10.26	1.64	123.16				
11.90	2.58	123.21				
14.49	1.11	123.35				
15.60	0.97	123.40				
16.56	1.67	123.43				
18.23	0.67	123.49				
18.90	0.83	123.51				
19.69	0.74	123.56				
20.59	0.63	123.61				
21.32	1.54	123.64				
21.95	2.08	123.67				
22.49	0.68	123.68				
23.20	2.38	123.70				
24.74		123.80				
26.82		123.95				
27.50		124.00				
30.00		124.09				

Materiali - Progr.0+400.00

Materiali	Area (m ²)	Vol. (m ³)
Rilevato	1.44	14.40
Scavo	0.00	0.00
Scotico	1.69	36.49

AS_E32
 Sez. 21
 Progr.: 0+400.00
 Scala : 1:200
 Q.Rif. : 110.00

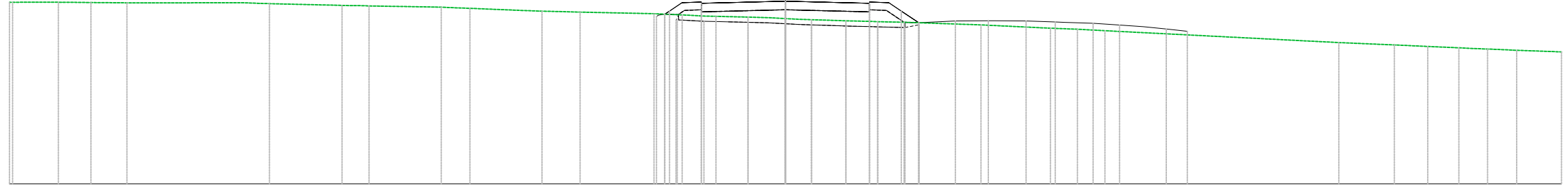


PROGRESSIVE TERRENO	30+00	-27.34	-23.85	-22.27	-21.07	-15.37	-12.63	-4.48	0+00	1.89	3.13	4.35	18.53	19.24	27.66	30+00
PARZIALI TERRENO		2.66	3.49	1.21	1.20	5.70	2.74	8.15	4.48	1.86	1.24	1.21	14.18	0.71	8.42	2.34
QUOTE TERRENO	118.90	118.86	118.81	118.79	118.78	118.51	118.39	118.00	117.83	117.75	117.70	117.65	117.03	117.00	116.49	116.39
PROGRESSIVE PROGETTO								-4.88	-4.00	0.00	3.25	4.00	4.48	5.03	6.34	
PARZIALI PROGETTO								0.48	0.75	3.25	0.75	0.48	0.55	1.31		
QUOTE PROGETTO								118.05	118.30	118.37	118.28	118.30	117.99	117.62	117.48	
QUOTE SOTTOFONDO								117.78	118.28	117.63	117.55	117.50	117.45	117.59	117.48	

Materiali - Progr.0+440.00

Materiali	Area (m ²)	Vol. (m ³)
Rilevato	2.56	29.42
Scavo	0.00	4.76
Scotico	1.65	25.33

AS_E32
 Sez. 23
 Progr.: 0+440.00
 Scala : 1:200
 Q.Rif. : 110.00

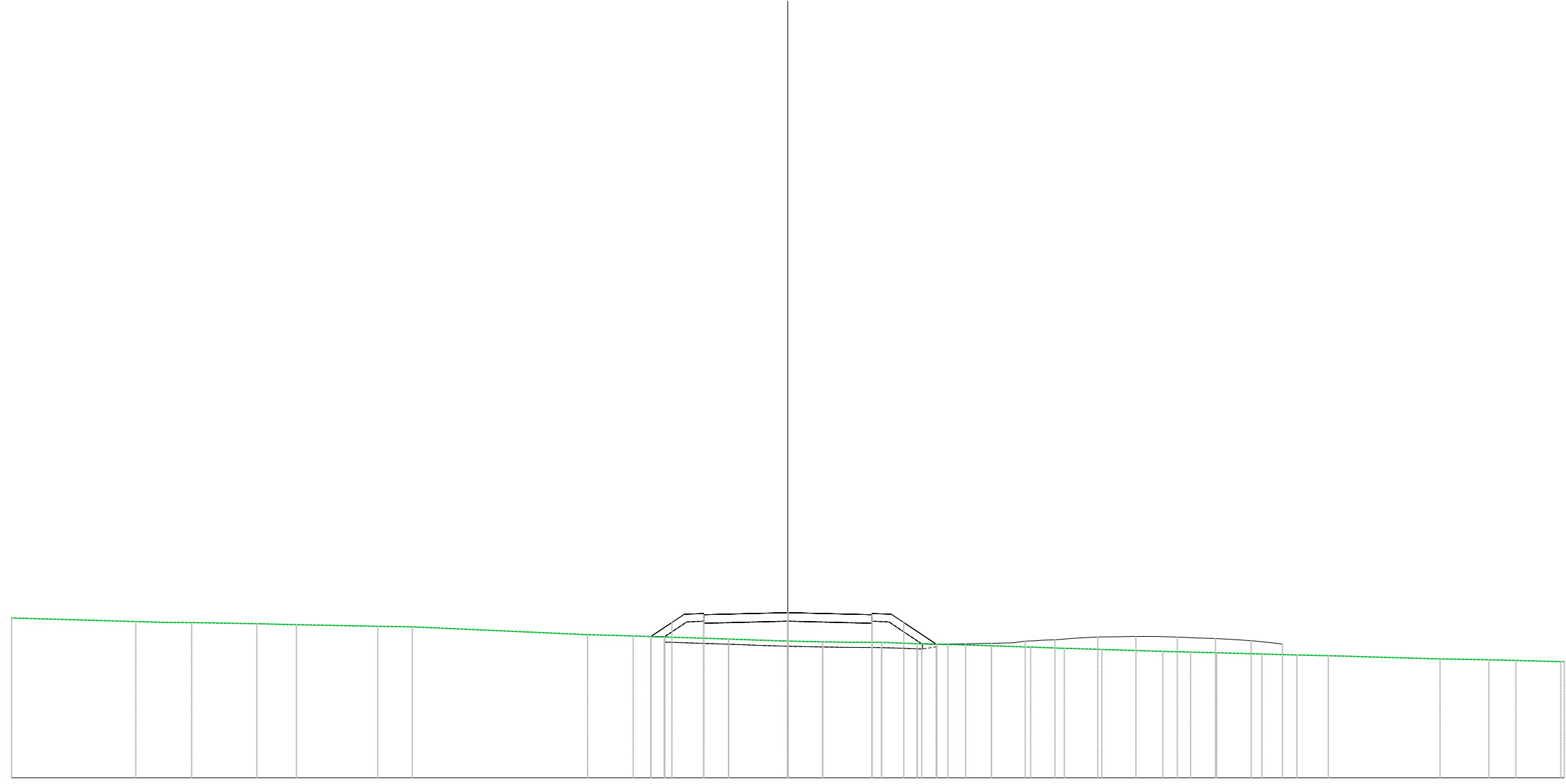


PROGRESSIVE TERRENO	PARZIALI TERRENO	QUOTE TERRENO	PROGRESSIVE PROGETTO	PARZIALI PROGETTO	QUOTE PROGETTO	QUOTE SOTTOFONDO
-29.89		117.00				
-28.11	1.28	117.00				
-27.52	0.58	117.00				
-26.85	0.68	116.99				
-25.46	1.39	116.98				
	4.56					
-20.89	0.64	116.98				
-19.95	2.69	116.95				
-17.26		116.88				
-16.72		116.87				
-16.10	2.79	116.86				
-12.82		116.79				
-12.20		116.77				
-10.08	2.12	116.68				
-9.41	0.66	116.66				
-7.94	1.38	116.62				
	2.86					
-5.08	0.89	116.56				
-3.99	0.84	116.51				
-3.15		116.47				
-2.20	0.75	116.45				
-1.45	0.81	116.43				
-0.64	0.64	116.41				
0.00	0.53	116.37				
1.01		116.33				
1.90		116.30				
2.44		116.28				
3.30	0.74	116.26				
4.31	0.84	116.23				
5.15		116.21				
	2.12					
7.56		116.13				
	2.69					
10.24	1.05	116.00				
11.29	1.06	115.96				
12.35		115.90				
	9.04					
21.39		115.45				
22.13		115.42				
23.54	1.41	115.36				
24.83	1.29	115.30				
26.03	1.20	115.24				
27.15	0.64	115.20				
27.83	0.68	115.17				
29.22	0.95	115.12				
30.00	0.78	115.09				

Materiali - Progr.0+460.00

Materiale	Area (m ²)	Vol. (m ³)
Rilevato	6.36	88.97
Scavo	0.00	0.00
Scotico	2.07	37.10

AS_E32
Sez. 24
Progr.: 0+460.00
Scala : 1:200
Q.Rif. : 110.00

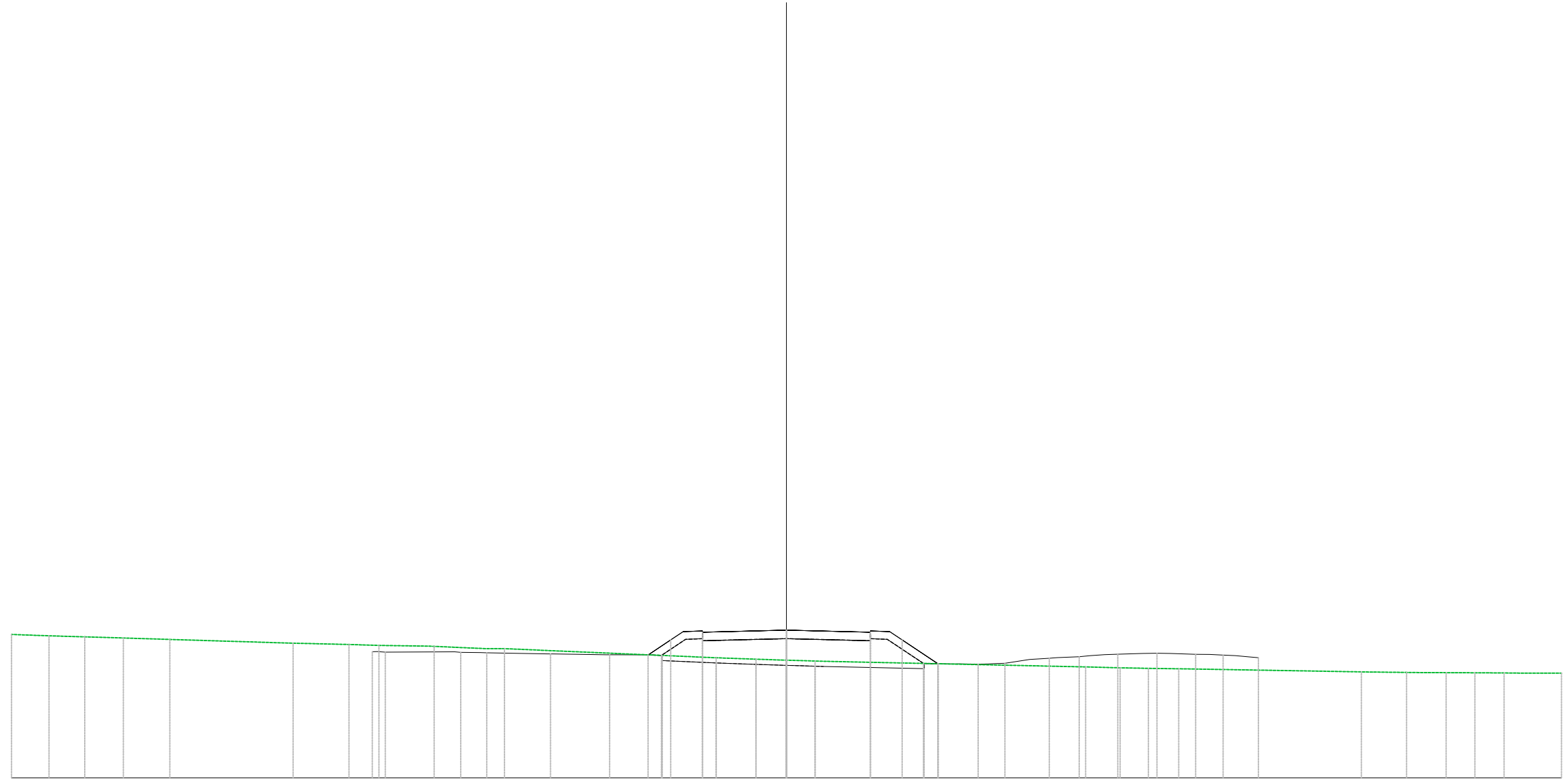


PROGRESSIVE TERRENO	PARZIALI TERRENO	QUOTE TERRENO	PROGRESSIVE PROGETTO	PARZIALI PROGETTO	QUOTE PROGETTO	QUOTE SOTTOFONDO
30.00		116.17				
-25.19	4.81	-116.04				
-23.90	1.29	-116.00				
-23.04	2.43	-116.00				
-20.52	0.81	-115.95				
-19.71	0.72	-115.93				
-18.99	3.14	-115.91				
-15.85	1.34	-115.85				
-14.51	6.77	-115.83				
-7.74	1.76	-115.53				
-5.97	3.69	-115.48				
-2.29	1.57	-115.36				
-0.72	1.61	-115.30				
0.00	0.67	-115.28				
0.61	0.71	-115.27				
1.35	0.54	-115.25				
2.01	0.56	-115.24				
3.62	1.36	-115.23				
4.29	1.51	-115.21				
5.00	1.19	-115.18				
5.63	1.28	-115.16				
6.19	2.35	-115.15				
7.87	2.35	-115.10				
9.38	1.07	-115.05				
10.69	1.01	-115.00				
12.14	1.49	-114.96				
14.49	1.35	-114.88				
15.56	4.32	-114.86				
16.57	1.06	-114.83				
18.32	1.04	-114.78				
19.67	1.09	-114.74				
20.47		-114.73				
25.20		-114.59				
25.79	1.06	-114.58				
27.09	1.04	-114.56				
28.13	0.65	-114.53				
28.78	1.09	-114.51				
30.87		-114.48				

Materiali - Progr.0+480.00

Materiali	Area (m ²)	Vol. (m ³)
Rilevato	7.11	133.87
Scavo	0.00	0.00
Scotico	1.25	33.44

AS_E32
 Sez. 25
 Progr.: 0+480.00
 Scala : 1:200
 Q.Rif. : 110.00

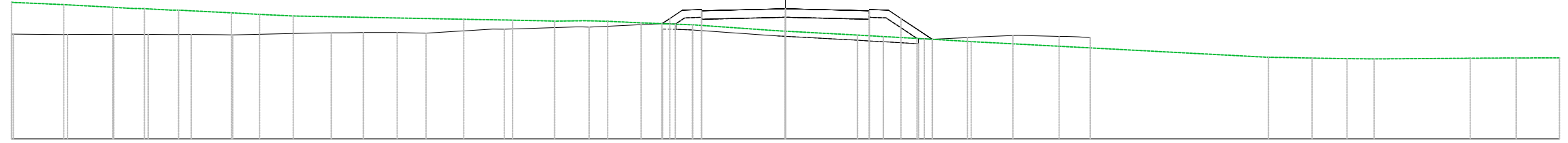


PROGRESSIVE TERRENO	PARZIALI TERRENO	QUOTE TERRENO	PROGRESSIVE PROGETTO	PARZIALI PROGETTO	QUOTE PROGETTO	QUOTE SOTTOFONDO
30.00		115.55				
-28.54	1.46	115.50				
-27.16	1.38	115.46				
-25.67	1.18	115.41				
-24.81	0.86	115.39				
-23.87	0.94	115.36				
	4.77					
-19.10		115.21				
-16.93	2.17	115.16				
-15.77	1.14	115.12	114.89	0.31	114.89	114.54
	1.90	115.09	114.87	2.68	114.87	114.52
-13.63	1.98	115.00	114.86	0.77	114.86	114.45
-11.54		115.00	114.84	2.34	114.84	114.39
-10.91			114.80	2.15	114.80	114.34
	8.19		114.76	1.50	114.76	114.23
-2.72		114.65	114.76	0.87	114.76	114.22
-1.18	1.55	114.59	114.74	0.48	114.74	114.22
0.00	0.91	114.55	114.72	3.25	114.72	114.22
0.51		114.52		3.25	114.52	114.22
1.11						
	10.15		114.42	1.38	114.42	114.22
			114.41	0.62	114.41	114.22
			114.40	0.75	114.40	114.22
			114.39	0.48	114.39	114.22
			114.38	1.38	114.38	114.22
			114.37	0.62	114.37	114.22
			114.36	0.75	114.36	114.22
			114.35	0.48	114.35	114.22
			114.34	0.95	114.34	114.22
			114.33	0.76	114.33	114.22
			114.32	0.83	114.32	114.22
			114.31	0.44	114.31	114.22
			114.30	0.55	114.30	114.22
			114.29	0.51	114.29	114.22
11.58	1.34	114.26	114.28	0.96	114.28	114.22
12.92		114.25	114.27	0.55	114.27	114.22
13.63		114.23	114.26	0.51	114.26	114.22
14.21		114.23	114.25	0.99	114.25	114.22
14.84		114.23	114.24	0.54	114.24	114.22
	7.04		114.23	0.54	114.23	114.22
			114.22	0.47	114.22	114.22
			114.21	0.46	114.21	114.22
			114.20	0.45	114.20	114.22
22.26		114.10	114.19	0.45	114.19	114.22
22.85	1.16	114.09	114.18	0.45	114.18	114.22
24.00		114.08	114.17	0.45	114.17	114.22
25.00	0.53	114.07	114.16	0.45	114.16	114.22
25.54	0.54	114.07	114.15	0.45	114.15	114.22
26.65	1.11	114.07	114.14	0.45	114.14	114.22
27.78	1.13	114.06	114.13	0.45	114.13	114.22
28.36		114.05	114.12	0.45	114.12	114.22
	1.63	114.05	114.11	0.45	114.11	114.22
30.00		114.05	114.10	0.45	114.10	114.22

Materiali - Progr.0+500.00

Materiali	Area (m ²)	Vol. (m ³)
Rilevato	4.34	113.89
Scavo	0.00	0.00
Scotico	1.33	25.85

AS_E32
 Sez. 26
 Progr.: 0+500.00
 Scala : 1:200
 Q.Rif. : 110.00

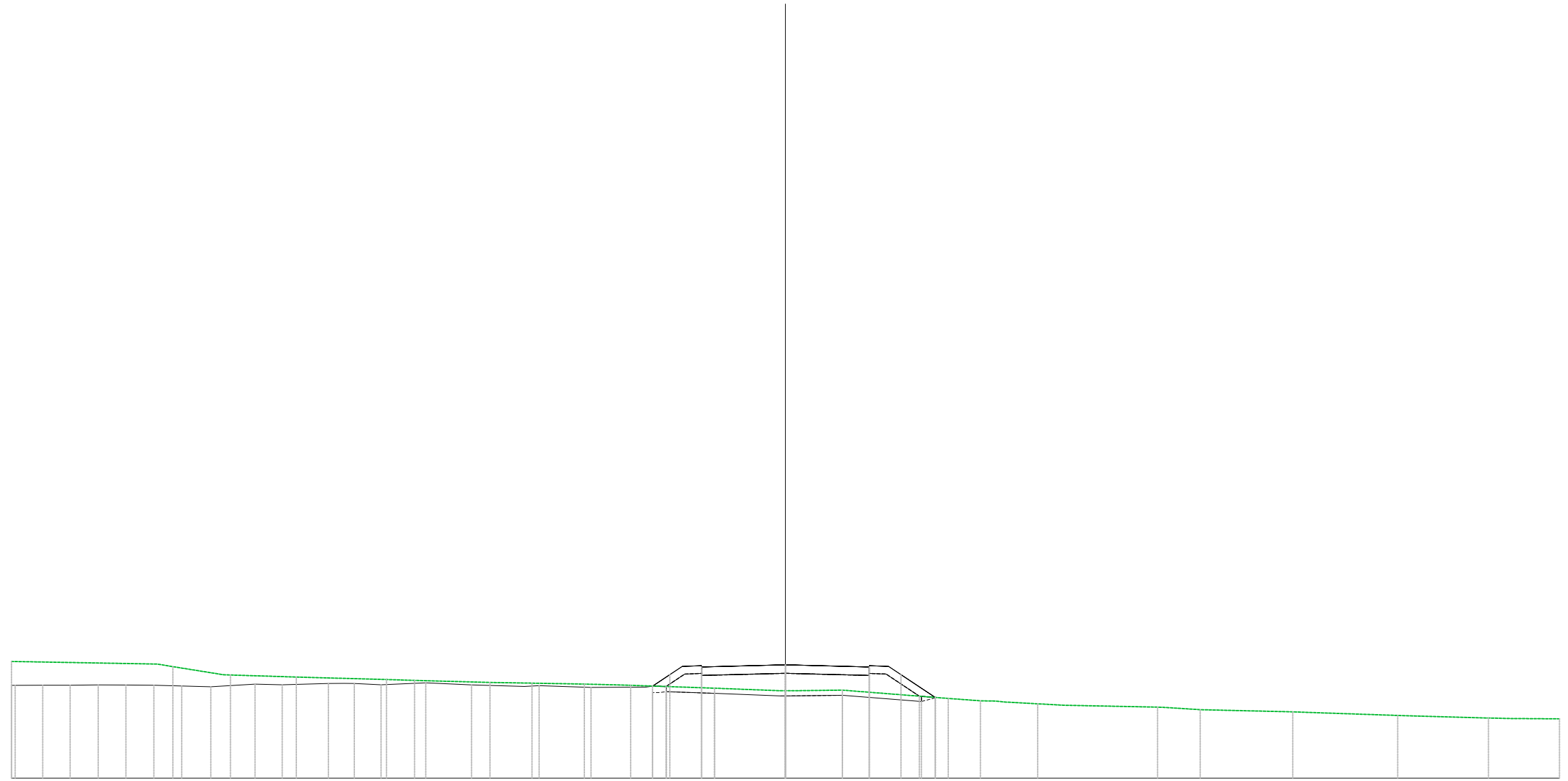


PROGRESSIVE TERRENO	PARZIALI TERRENO	QUOTE TERRENO	PROGRESSIVE PROGETTO	PARZIALI PROGETTO	QUOTE PROGETTO	QUOTE SOTTOFONDO
30.00		115.30	29.00		114.07	
-27.97	2.03	115.22	27.83	1.94	114.05	
-26.07	1.90	115.11	26.04	1.73	114.06	
-25.43	0.64	115.07	24.70	1.34	114.06	
-24.85	1.02	115.06	23.87	0.82	114.05	
-23.52	2.01	115.00	23.03	0.84	114.06	
-21.47	1.09	114.90	21.90	1.13	114.05	
-20.38	1.31	114.83	21.42	0.48	114.04	
-19.07	6.61	114.77	18.23	3.19	114.04	
-12.47	1.65	114.65	17.60	0.63	114.11	
-10.57	1.43	114.61	16.98	0.62	114.12	
-8.95	1.16	114.57	16.36	0.63	114.13	
-7.79	1.30	114.59	15.75	0.61	114.13	
-6.89	1.99	114.57	15.05	0.61	114.13	
-5.59	3.30	114.51	14.54	0.51	114.12	
-3.60	2.79	114.43	13.93	0.61	114.11	
0.00	0.55	114.18	4.78	2.58	114.26	
2.79	1.59	114.03	4.00	0.45	114.26	
3.34	1.76	114.00	3.25	2.77	114.26	
5.38	11.52	113.89	2.48	0.26	114.35	
7.20	3.61	113.78	1.81	2.83	114.35	
18.72	1.78	113.17	1.28	0.70	114.26	
19.52	1.67	113.16	0.75	0.75	114.25	
20.41	1.67	113.14	4.48	3.25	114.25	
21.32	1.67	113.12	5.69	3.25	114.25	
22.29	1.67	113.11	7.06	3.25	114.25	
22.82	1.67	113.11	8.33	3.25	114.25	
26.54	1.67	113.13	10.61	3.25	114.25	
28.33	1.67	113.14	11.89	3.25	114.25	
30.00	1.67	113.14			114.25	

Materiali - Progr.0+520.00

Materiali	Area (m ²)	Vol. (m ³)
Rilevato	5.44	98.32
Scavo	0.00	0.00
Scotico	1.04	23.75

AS_E32
Sez. 27
Progr.: 0+520.00
Scala : 1:200
Q.Rif. : 110.00

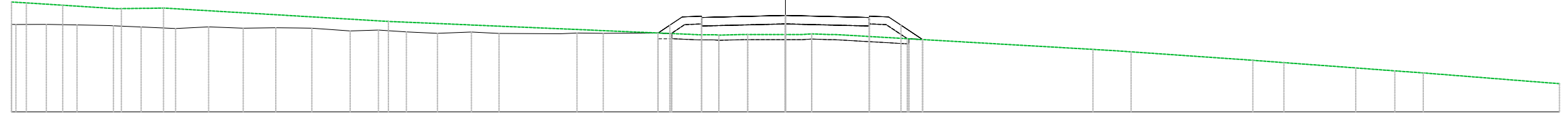


PROGRESSIVE TERRENO	PARZIALI TERRENO	QUOTE TERRENO	PROGRESSIVE PROGETTO	PARZIALI PROGETTO	QUOTE PROGETTO	QUOTE SOTTOFONDO
30.00			29.89		113.60	113.33
			28.79	1.07	113.60	113.33
	5.66		27.73	1.06	113.60	113.33
			26.64	1.09	113.62	113.33
			25.56	1.08	113.61	113.33
			24.32	1.08	113.60	113.33
-24.34		14.42	23.40	0.92	113.58	113.33
-23.74	1.96	14.32	22.27	1.12	113.54	113.33
		14.00	20.56	1.72	113.64	113.33
-21.51	2.55	13.92	19.50	1.06	113.62	113.33
-18.96			17.71	1.79	113.62	113.33
	3.50		16.71	0.60	113.67	113.33
			15.67	1.04	113.67	113.33
-15.46	1.09	13.82	13.94	1.73	113.62	113.33
-14.37	2.92	13.79	12.17	1.77	113.70	113.33
			10.12	2.05	113.62	113.33
-11.45	1.54	13.68	9.55	0.57	113.56	113.33
-9.82	2.03		7.53	2.01	113.59	113.33
-7.79	1.79	13.65	5.42	2.13	113.52	113.33
-6.00	3.25	13.60	4.48	0.66	113.57	113.33
	2.56		3.25	0.75	114.01	113.33
-2.75		13.49	2.21	0.48	114.33	113.33
0.00	1.81	13.39	0.00	1.32	114.31	113.33
2.21	4.10	13.41	3.25	0.75	114.31	113.33
			4.00	1.32	114.33	113.33
6.31	1.25	13.09	5.80	0.75	114.01	113.33
7.56	0.58	13.00		0.48	114.33	113.33
8.14	1.26	12.99		1.32	114.31	113.33
9.78	0.99	12.88			113.12	113.33
10.77	3.65	12.83			113.12	113.33
	1.45				113.12	113.33
14.42	3.57	12.75			113.12	113.33
16.08	3.67	12.66			113.12	113.33
19.66	3.02	12.57			113.12	113.33
23.73	2.00	12.43			113.12	113.33
27.25					113.12	113.33
27.81					113.12	113.33
30.00		112.30			113.12	113.33

Materiali - Progr.0+540.00

Materiali	Area (m ²)	Vol. (m ³)
Rilevato	3.35	88.51
Scavo	0.00	0.00
Scotico	1.91	29.20

AS_E32
 Sez. 28
 Progr.: 0+540.00
 Scala : 1:200
 Q.Rif. : 110.00

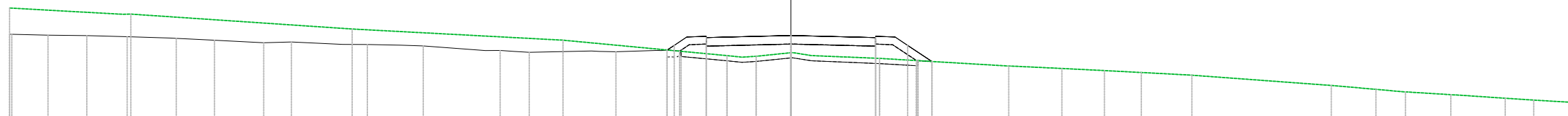


PROGRESSIVE TERRENO	PARZIALI TERRENO	QUOTE TERRENO	PROGRESSIVE PROGETTO	PARZIALI PROGETTO	QUOTE PROGETTO	QUOTE SOTTOFONDO
30.00		114.26	29.00		113.39	
-29.42	0.58	114.23	28.65	1.18	113.39	
-28.01	1.41	114.13	27.46	1.19	113.37	
	1.79	114.00	26.05	1.23	113.34	
-25.74	0.66	114.01	24.97	1.07	113.29	
-25.08		114.02	23.63	1.34	113.23	
-24.11		114.02	22.36	1.28	113.29	
		114.01	21.01	1.34	113.24	
	8.72	114.00	19.75	1.26	113.26	
		113.51	18.92	0.83	113.25	
		113.51	18.36	0.56	113.24	
		113.51	16.87	1.49	113.14	
		113.51	15.77	1.10	113.17	
-15.39		113.51	14.69	1.08	113.10	
		113.51	13.49	1.20	113.04	
		113.51	12.17	1.32	113.10	
		113.51	11.10	1.07	113.04	
	11.82	113.51	8.71	2.39	113.03	
		113.51	7.06	0.63	113.06	
		113.51	5.32	1.02	113.05	
		113.51	4.93	2.13	113.05	
		113.51	4.48	0.45	112.83	-112.83
		113.51	4.00	0.75	112.84	-112.84
		113.51	3.25	0.75	112.79	-112.79
-3.35	0.58	112.99	3.25	3.25	112.77	-112.77
-2.58	0.97	112.97			112.80	-112.80
-1.46	0.92	113.00			112.80	-112.80
-0.54	0.54	113.00			112.80	-112.80
0.00	0.54	113.00			112.80	-112.80
0.54	0.65	113.00		3.25	112.80	-112.80
1.67		113.00			112.80	-112.80
	10.03	113.00	3.25	0.75	113.66	
		113.00	4.00	0.48	113.58	
		113.00	4.48	0.84	113.58	
		113.00	5.32	0.84	112.63	-112.63
		113.00			112.80	-112.80
11.92		112.42			113.66	
12.45		112.36			113.58	
13.40		112.33			113.58	
	4.72	112.33			112.80	
		112.33			112.80	
18.12		112.00			113.66	
19.32	1.20	111.91			113.58	
	2.79	111.91			113.58	
22.11		111.70			112.80	
23.62	1.52	111.59			112.80	
24.72	1.10	111.51			112.80	
	5.28	111.51			112.80	
30.00		111.09			112.80	

Materiali - Progr.0+560.00

Materiali	Area (m²)	Vol. (m³)
Rilevato	3.54	69.46
Scavo	0.00	0.00
Scotico	1.92	38.28

AS_E32
 Sez. 29
 Progr.: 0+560.00
 Scala : 1:200
 Q.Rif. : 110.00




PROGRESSIVE TERRENO	PARZIALI TERRENO	QUOTE TERRENO	PROGRESSIVE PROGETTO	PARZIALI PROGETTO	QUOTE PROGETTO	QUOTE SOTTOFONDO
30.00		114.24	26.00		113.23	
	4.31		28.52	1.39	113.19	
			27.03	1.49	113.18	
-25.34		114.00	25.48	1.55	113.14	
	8.49		23.60	1.64	113.07	
			22.13	0.25	113.00	
			20.24	1.47	112.90	
			19.18	1.06	112.93	
	8.09		17.21	1.89	112.84	
-16.85		113.43	16.26	0.95	112.83	
			14.99	1.27	112.81	
			14.11	0.88	112.78	
				2.38		
			11.73	0.57	112.60	
			11.16	0.24	112.61	
			10.62	0.58	112.57	
			10.05	0.58	112.53	
				2.39		
-8.75		113.00	7.98	0.31	112.59	
			6.72	0.63	112.57	
				1.55	112.56	
	6.30		5.11	0.27	112.60	
			4.48	0.75	112.57	
			3.25	0.75	113.10	
				3.25		
			0.00	0.75	113.18	
				0.48	112.21	
				0.93	112.18	
			3.40	0.75	112.30	
			4.82	0.48	112.80	
				0.93	112.18	
				3.25		
			8.36	0.75	112.00	
			10.40	0.48	111.91	
			12.03	0.93	111.83	
			13.45	0.75	111.75	
			14.24	0.48	111.71	
			15.39	0.93	111.65	
				3.25		
			20.74	0.75	111.26	
			22.46	0.48	111.11	
			23.59	0.93	111.00	
			25.33	0.75	110.90	
			26.06	0.48	110.85	
			27.42	0.93	110.76	
			28.52	0.75	110.69	
			30.00	0.93	110.60	

Materiali - Progr.0+580.00

Materiali	Area (m ²)	Vol. (m ³)
Rilevato	4.79	83.41
Scavo	0.00	0.00
Scotico	1.61	35.30

AS_E32
 Sez. 30
 Progr.: 0+580.00
 Scala : 1:200
 Q.Rif. : 110.00

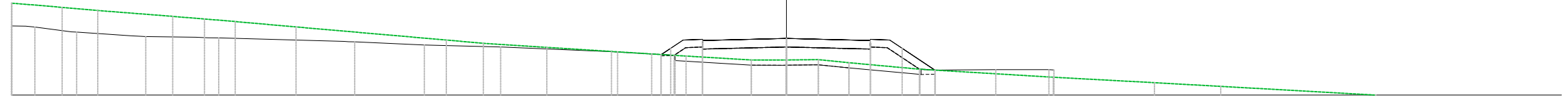


PROGRESSIVE TERRENO	PARZIALI TERRENO	QUOTE TERRENO	PROGRESSIVE PROGETTO	PARZIALI PROGETTO	QUOTE PROGETTO	QUOTE SOTTOFONDO
30.00	0.56	114.04	30.00	1.56	112.90	
-29.41	2.65	114.00	-28.44	2.52	112.87	
-26.76	1.35	113.81	-25.92	1.12	112.77	
-25.41	1.31	113.71	-24.80	1.19	112.70	
-24.10	2.84	113.61	-23.61	1.88	112.70	
-21.27	4.02	113.39	-21.73	1.96	112.66	
-17.25	0.77	113.08	-19.77	2.11	112.60	
-16.09	8.19	112.99	-17.66	2.19	112.58	
-7.90	3.64	112.99	-15.46	2.32	112.52	
-4.27	1.05	112.00	-13.76	0.36	112.43	112.04
-2.74	2.68	111.93	-10.69	2.09	112.33	111.80
0.00	2.16	111.79	-7.79	2.69	112.19	111.73
2.16	1.66	111.77	-4.93	2.86	112.06	111.59
4.23	3.87	111.65	-4.48	3.25	112.06	111.56
8.09	6.31	111.39	-4.00	3.25	112.06	111.56
14.40	2.15	111.00	-3.25	3.25	112.65	111.45
16.55	11.03	110.85	5.69	1.21	111.55	111.39
27.58		110.02				111.39
28.13		109.99				111.39
29.08	0.54	109.99				111.39
30.00	0.81	109.00				111.39

Materiali - Progr.0+620.00

Materiali	Area (m ²)	Vol. (m ³)
Rilevato	4.27	77.04
Scavo	0.00	0.00
Scotico	0.88	20.41

AS_E32
 Sez. 32
 Progr.: 0+620.00
 Scala : 1:200
 Q.Rif. : 110.00

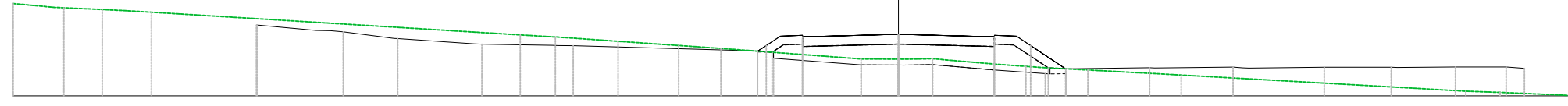


PROGRESSIVE TERRENO	PARZIALI TERRENO	QUOTE TERRENO	PROGRESSIVE PROGETTO	PARZIALI PROGETTO	QUOTE PROGETTO	QUOTE SOTTOFONDO
29.00		113.55	29.00		112.67	
29.03	0.95	113.48	28.05	0.55	112.65	
28.04	0.99	113.39	27.47	1.41	112.43	
26.66	1.38	113.27		2.11		
	2.86		25.37		112.29	
			24.80	0.57	112.26	
				1.93		
		113.04			112.23	
		113.00		0.47	112.21	
		112.94		0.47		
		112.84		0.47		
	1.87			4.85		
		112.63				
	5.82		16.17		112.06	
				2.70		
			14.02		111.94	
		112.13				
		112.08		2.95		
		112.00			111.86	
	2.45		11.06			
		111.84		4.29		
	2.74					
		111.67	6.77		111.68	
	1.32			1.93		
		111.59			111.57	
	1.33		4.84	0.76	111.51	
		111.51	4.00	0.75	112.13	
	2.53		3.25		112.11	
		111.36		3.25		
	1.23				111.16	
		111.36			111.16	
	1.24			3.25	111.17	
	1.19				111.05	
	2.42					
		111.25		0.75	112.11	
	2.74		3.25	0.75	112.13	
		111.00	4.00	0.48	111.81	
	5.17		4.48	1.27	110.80	
		111.00	5.74		110.81	
				2.36		
		110.69		2.06	110.98	
	3.92		10.35		110.99	
		110.48				
	2.57					
		110.34				
	6.00					
		110.00				
	6.87					
		109.74				
		109.74				
		38.66				

Materiali - Progr.0+640.00

Materiali	Area (m ²)	Vol. (m ³)
Rilevato	4.17	84.59
Scavo	0.00	0.00
Scotico	1.04	19.24

AS_E32
 Sez. 33
 Progr.: 0+640.00
 Scala : 1:200
 Q.Rif. : 110.00

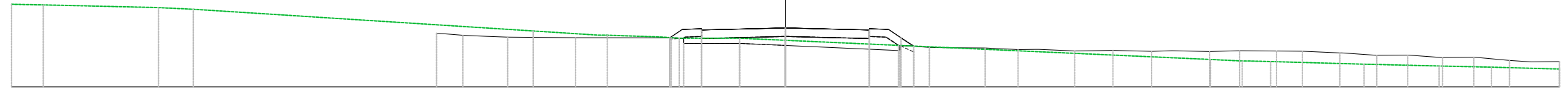


PROGRESSIVE TERRENO	PARZIALI TERRENO	QUOTE TERRENO	PROGRESSIVE PROGETTO	PARZIALI PROGETTO	QUOTE PROGETTO	QUOTE SOTTOFONDO
30.00		113.13				
-28.28	1.42	112.99				
-26.98	1.30	112.93				
-26.24	0.74	112.89				
-25.32	0.51	112.84				
	12.50					
-12.82	1.01	112.07				
-11.63	2.13	112.00				
-9.50	2.05	111.85				
-7.45	1.43	111.71				
-6.02		111.61				
	4.75					
-1.27	1.27	111.25				
0.00	0.96	111.25				
1.16	2.09	111.26				
3.24	1.08	111.08				
4.32	0.66	111.00				
4.98	1.44	110.95				
6.42		110.88				
9.58	3.16	110.71				
19.22	9.64	110.16				
20.38	1.13	110.12				
	2.69					
23.07		110.00				
23.66	1.18	109.98				
24.93	1.77	109.96				
26.71	0.87	109.96				
27.58	2.42	109.96				
30.00		109.92				

Materiali - Progr.0+700.00

Materiali	Area (m ²)	Vol. (m ³)
Rilevato	1.07	33.27
Scavo	0.00	0.02
Scotico	0.86	21.75

AS_E32
 Sez. 36
 Progr.: 0+700.00
 Scala : 1:200
 Q.Rif. : 110.00

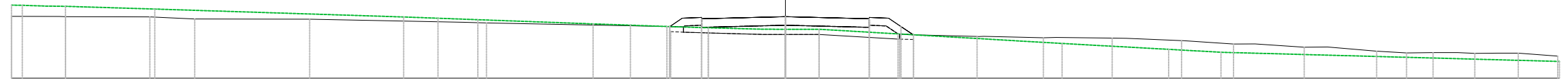


PROGRESSIVE TERRENO	30+00	-28.76	-24.92	-24.30	-22.95	-9.78	-6.91	-4.82	-4.12	-1.77	0.00	16.47	17.70	18.81	22.43	25.34	27.36	30+00					
PARZIALI TERRENO	1.24	3.84	1.35	13.17	2.52	2.08	0.70	2.13	1.77	16.47	1.23	0.83	3.62	2.91	2.03	2.64							
QUOTE TERRENO	113.19	113.17	113.08	113.06	113.00	112.16	112.00	111.93	111.88	111.88	111.80	111.06	111.00	110.98	110.88	110.81	110.76	110.69					
PROGRESSIVE PROGETTO			13.52	12.50	11.59	10.77	8.13	4.48	4.00	3.25	0.00	16.44	17.60	19.03	20.04	21.49	22.92	24.12	25.47	26.68	28.06	28.92	30+00
PARZIALI PROGETTO			1.02	0.91	0.82	2.64	3.65	0.48	0.75	3.25	3.25	1.46	1.16	1.43	1.00	1.45	1.36	1.20	1.35	1.21	1.38	0.85	1.08
QUOTE PROGETTO			112.08	111.99	111.95	111.92	111.90	111.99	112.22	112.20	112.28	112.20	111.40	111.37	111.38	111.31	111.22	111.23	111.13	111.15	111.02	110.97	110.98
QUOTE SOTTOFONDO								111.65	111.68	111.60	111.60	111.48	111.48	111.55	111.51	111.50	111.44	111.45	111.39	111.40	111.41	111.37	111.40

Materiali - Progr.0+720.00

Materiale	Area (m ²)	Vol. (m ³)
Rilevato	1.07	20.98
Scavo	0.00	0.02
Scotico	1.15	20.44

AS_E32
 Sez. 37
 Progr.: 0+720.00
 Scala : 1:200
 Q.Rif. : 110.00

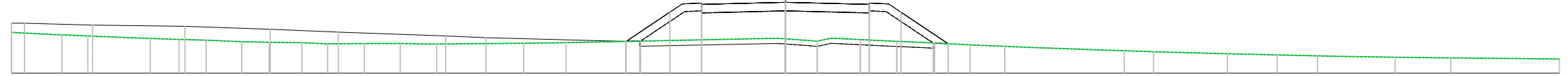


PROGRESSIVE	TERRENO	PARZIALI TERRENO	QUOTE TERRENO	PROGRESSIVE PROGETTO	PARZIALI PROGETTO	QUOTE PROGETTO	QUOTE SOTTOFONDO
30.00	-30.98		112.82	30.00		112.39	
	28.98	0.88	112.81		1.85	112.39	
	-28.70		112.78	29.15	0.25	112.39	
	-27.91	3.46	112.77	29.15	3.27	112.67	
	-24.44	9.65	112.67	24.63	1.74	112.37	
			112.67	22.89	4.45	112.28	
				18.44		112.27	
	-14.80		112.36		5.97		
	-13.47	1.33	112.31				
	-11.92	1.55	112.26		0.88	112.16	
		4.47	112.26	12.47		112.13	
				11.59	7.11	112.09	
	-7.46	1.45	112.09			112.04	
	-6.01	1.20	112.04			111.99	
	-4.59	0.71	111.99	4.48	0.48	111.99	111.80
	-3.54	0.55	111.96	4.00	0.75	112.31	111.77
	-2.99	2.13	111.94	3.25	3.25	112.29	111.74
	-0.86	0.69	111.89			112.37	111.69
	0.00	1.30	111.89		3.25	112.37	111.69
	1.30		111.89				
		9.42		3.25			
				3.25	0.75	112.29	111.50
				4.00	0.48	112.31	111.50
				4.48	2.47	111.67	111.50
				4.96			
				7.43	2.32	111.61	
				10.00	0.49	111.59	
	10.72		111.34	10.49	2.17	111.57	
		4.13		12.67	0.55	111.54	
				13.21	2.14	111.54	
	14.85	2.03	111.11	15.35	1.97	111.45	
	16.88		111.00	17.37	0.83	111.32	
		13.12		18.20	1.90	111.32	
				20.11	0.91	111.20	
				21.02	1.90	111.20	
				22.91	1.16	111.04	
				24.07	1.03	110.97	
				25.19	0.57	110.99	
				26.06	0.66	110.99	
				26.72	0.89	110.96	
				27.61	0.80	110.97	
				28.41	1.53	110.97	
	30.00		110.65	29.93		110.85	

Materiali - Progr.0+800.00

Materiale	Area (m²)	Vol. (m³)
Rilevato	10.31	248.96
Scavo	0.00	0.00
Scotico	1.24	34.62

AS_E32
 Sez. 41
 Progr.: 0+800.00
 Scala : 1:200
 Q.Rif. : 110.00

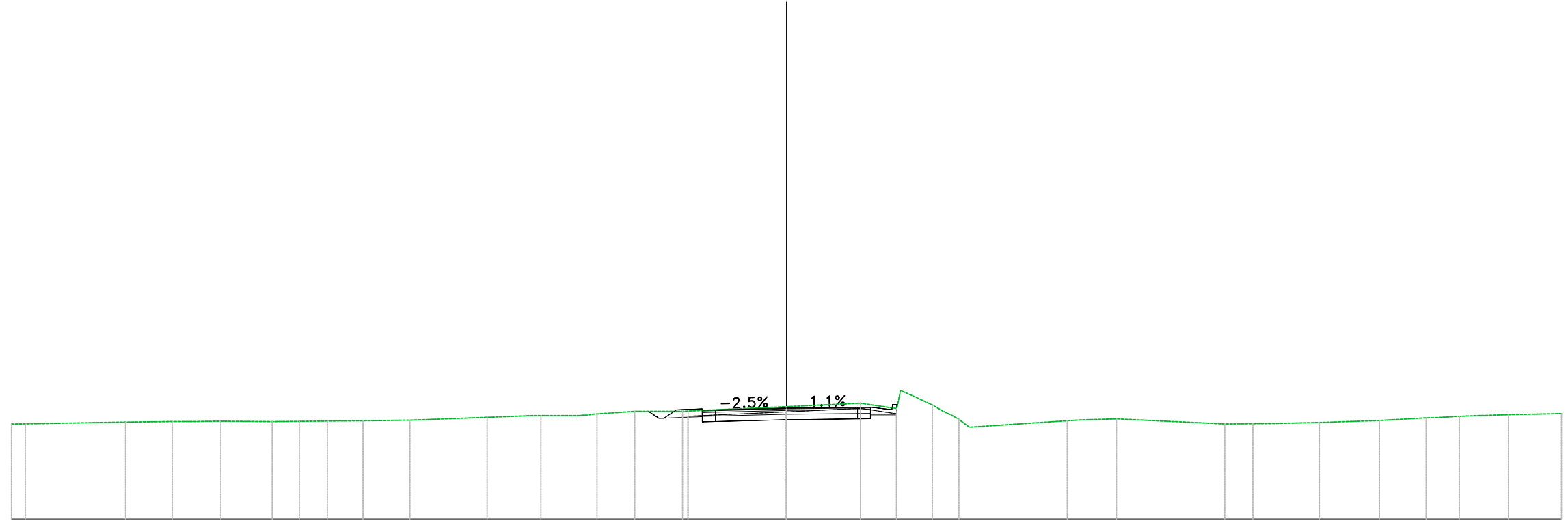


PROGRESSIVE TERRENO	PARZIALI TERRENO	QUOTE TERRENO	PROGRESSIVE PROGETTO	PARZIALI PROGETTO	QUOTE PROGETTO	QUOTE SOTTOFONDO
30.00		111.58	30.00		111.84	
-28.77	1.01	111.52	29.49	0.51	111.93	
-28.05	0.72	111.48		2.64		
-27.04	1.01	111.44	-26.85		111.86	
	2.42			3.58		
-24.62	0.54	111.34				
-24.07	0.58	111.32				
-23.50	0.51	111.29	-23.27		111.81	
-22.99	0.54	111.28		3.30		
-22.45	1.38					
-20.59		111.21				
-20.01	0.60	111.20	-19.97		111.70	
-19.41	0.62	111.19		2.64		
-18.70	0.88	111.18				
-17.74	1.42	111.13	-17.33		111.59	
	1.39			4.16		
-16.32		111.15				
-14.93	3.38	111.15		1.56	111.44	
-14.05		111.13	-13.17		111.37	
-13.52						
-10.14	0.85	111.16	-6.17		111.23	111.26
-9.29	0.79	111.17		1.69	112.38	111.64
-8.50		111.18		5.44	112.68	
					112.66	
	8.06					
				3.25		
0.00		111.33			112.74	111.15
1.24	1.24	111.34		3.25	111.94	111.94
1.78	0.54	111.36			111.16	
	1.12					
2.90	0.92	111.30	3.25		112.66	111.10
3.82		111.26	4.00	0.75	112.98	111.06
5.24	0.93	111.19	4.48	0.48	112.58	111.03
	1.92			1.83	110.97	110.97
7.16		111.10	6.31		111.14	
8.50	1.34	111.04				
9.39	0.89	111.00				
	3.74					
13.13	1.13	110.87				
14.26	2.87	110.83				
17.14	1.92	110.75				
19.06	0.80	110.71				
19.86	0.76	110.69				
20.63	0.62	110.67				
21.25	2.38	110.66				
23.63	2.16	110.62				
25.79	4.21	110.59				
30.00		110.55				

Materiali – Progr.0+040.00

Materiali	Area (m ²)	Vol. (m ³)
Rilevato	0.00	3.75
Scavo	4.15	59.63
Scotico	1.61	33.12
Terreno vegetale	0.37	11.67

AS_E40
 Sez. 03
 Progr.: 0+040.00
 Scala : 1:200
 Q.Rif. : 100.00

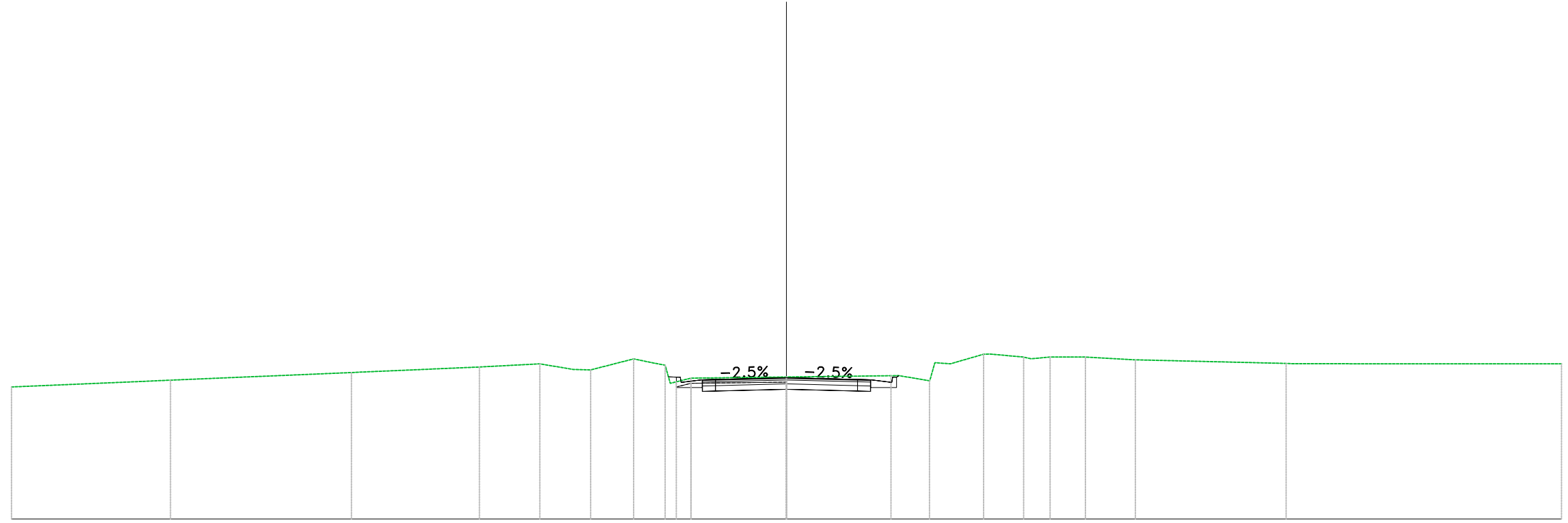


PROGRESSIVE TERRENO	PARZIALI TERRENO	QUOTE TERRENO	PROGRESSIVE PROGETTO	PARZIALI PROGETTO	QUOTE PROGETTO	QUOTE SOTTOFONDO
30.00		103.67				
29.47	3.88	103.68				
25.58	1.27	103.75				
23.77		103.77				
21.89	1.99	103.78				
19.91	1.05	103.77				
18.86	1.08	103.78				
17.77		103.79				
16.39		103.80				
14.57	2.99	103.82				
11.59	1.80	103.93				
9.51	1.42	104.00				
7.33	1.46	104.06				
5.87	1.85	104.16				
4.02	3.89	104.16	5.34	0.48	104.16	103.97
0.00		104.34	4.26	1.00	104.22	104.22
2.87	2.87	104.48	3.25	0.50	104.21	104.14
4.27	0.99	104.27	2.75	2.75	104.22	104.29
5.65		104.41	4.98		104.33	104.28
6.68		103.85			104.43	104.17
	3.78					
10.87		103.80				
12.77	1.36	103.87				
	4.19					
16.97	1.09	103.68				
18.06		103.69				
	1.98					
20.63	2.32	103.73				
22.95	1.79	103.81				
24.76	1.00	103.91				
26.05		103.97				
27.95	2.05	104.03				
30.00		104.08				

Materiali – Progr.0+100.00

Materiali	Area (m ²)	Vol. (m ³)
Rilevato	0.05	1.55
Scavo	4.16	80.20
Scotico	0.85	17.05
Terreno vegetale	0.00	0.00

AS_E40
 Sez. 06
 Progr.: 0+100.00
 Scala : 1:200
 Q.Rif. : 100.00

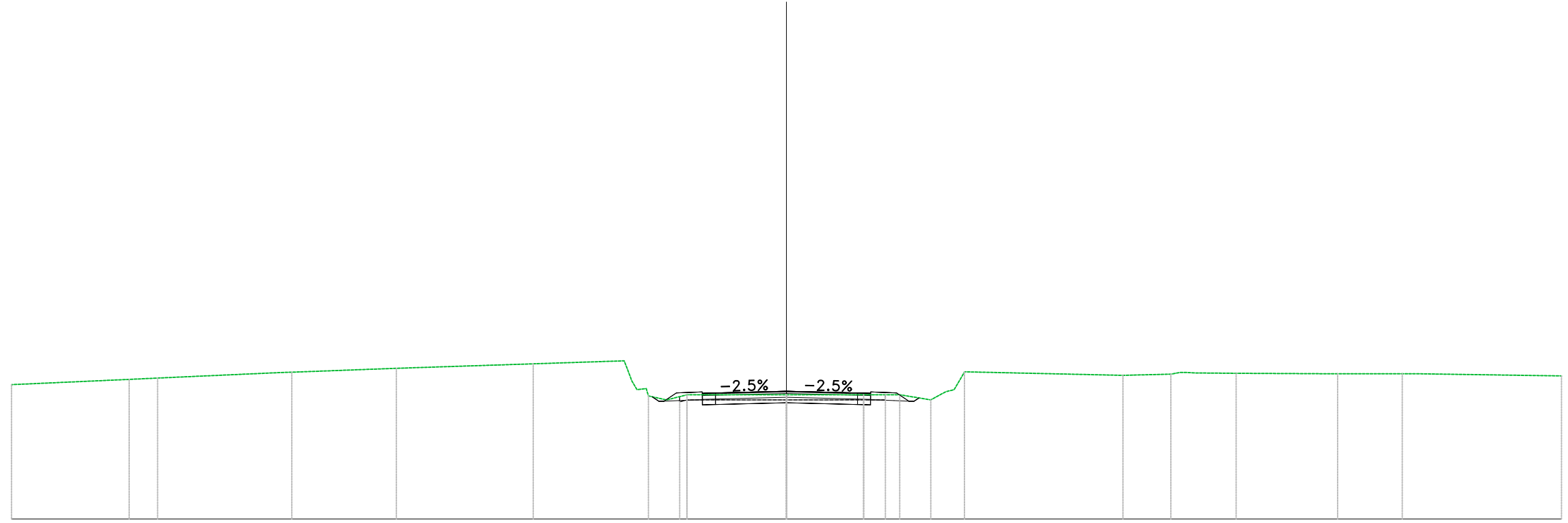


PROGRESSIVE TERRENO	30.00	-23.84	-16.84	-11.88	-9.55	-7.58	-5.92	-4.70	-3.69	0.00	4.05	5.54	7.63	9.18	10.21	11.57	13.51	19.34	30.00
PARZIALI TERRENO	6.16	7.01	4.95	2.34	1.30	1.66			3.69	4.05	1.19	1.29	1.31	1.37	1.93	5.70			10.36
QUOTE TERRENO	105.10	105.37	105.66	105.88	106.00	105.76	106.19	105.95	105.45	105.49	105.54	105.35	106.37	106.26	106.26	106.26	106.15	106.02	106.00
PROGRESSIVE PROGETTO								-4.57	-4.08		3.75	4.98							
PARZIALI PROGETTO								0.82	0.50	2.75	2.75	0.50	0.82						
QUOTE PROGETTO							105.58	105.28	105.38	105.46	105.48	105.34							
QUOTE SOTTOFONDO							105.30	105.25	105.38	105.46	105.38	105.34							

Materiali – Progr.0+140.00

Materiali	Area (m ²)	Vol. (m ³)
Rilevato	0.00	0.39
Scavo	2.90	71.29
Scotico	1.59	32.05
Terreno vegetale	0.74	11.15

AS_E40
 Sez. 08
 Progr.: 0+140.00
 Scala : 1:200
 Q.Rif. : 100.00

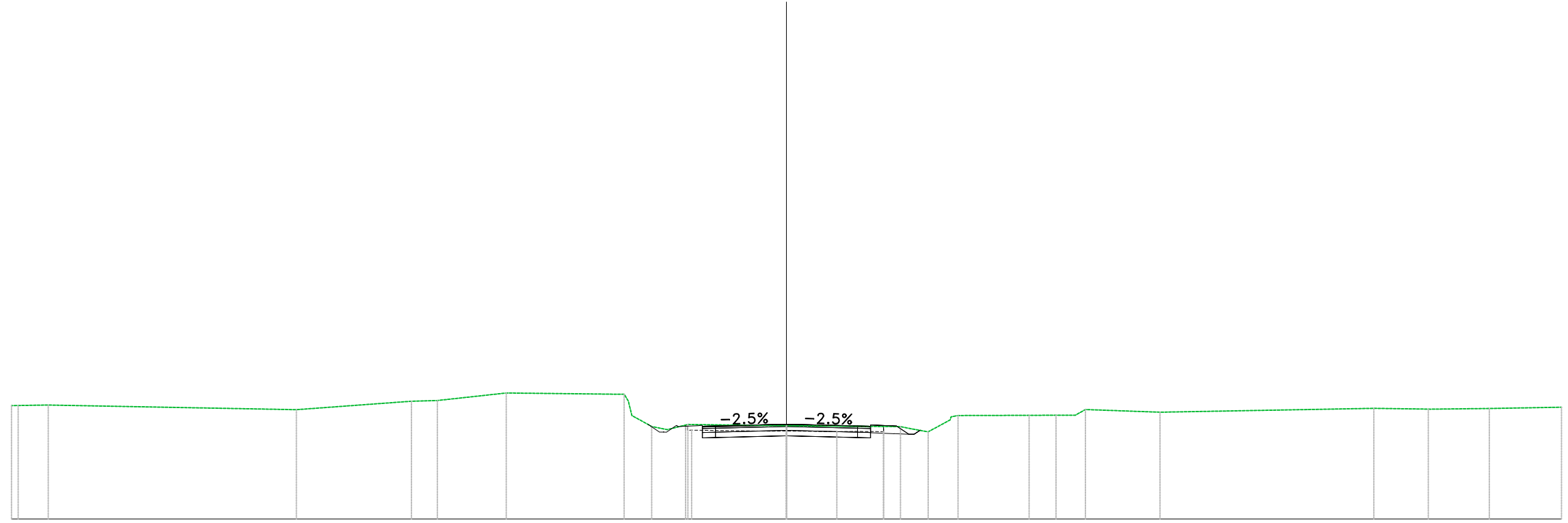


PROGRESSIVE TERRENO	30.00	25.44	24.34	19.15	15.10	9.80	5.35	3.85	0.00	2.99	4.39	5.59	6.89	13.02	14.88	17.41	21.34	23.84	30.00	
PARZIALI TERRENO	4.56			4.89	4.05	5.30	3.47		3.85	2.99	1.40	1.11		6.08	1.86	1.63	3.93	2.50		5.67
QUOTE TERRENO	105.19	105.40	105.45	105.68	105.83	106.00	104.76	104.80	104.80	104.80	104.80	104.60	105.69	105.55	105.60	105.63	105.61	105.61	105.53	
PROGRESSIVE PROGETTO							4.34	4.26	0.00	2.75	3.25	4.26	5.94							
PARZIALI PROGETTO							0.48	1.00		0.50	2.75	1.00	0.48							
QUOTE PROGETTO							104.73	104.87	104.88	104.94	104.88	104.87	104.60	104.80						
QUOTE SOTTOFONDO							104.50	104.88	104.60	104.80	104.80	104.55								

Materiali – Progr.0+180.00

Materiali	Area (m ²)	Vol. (m ³)
Rilevato	0.01	0.20
Scavo	3.69	76.81
Scotico	1.61	37.14
Terreno vegetale	0.37	11.15

AS_E40
 Sez. 10
 Progr.: 0+180.00
 Scala : 1:200
 Q.Rif. : 100.00

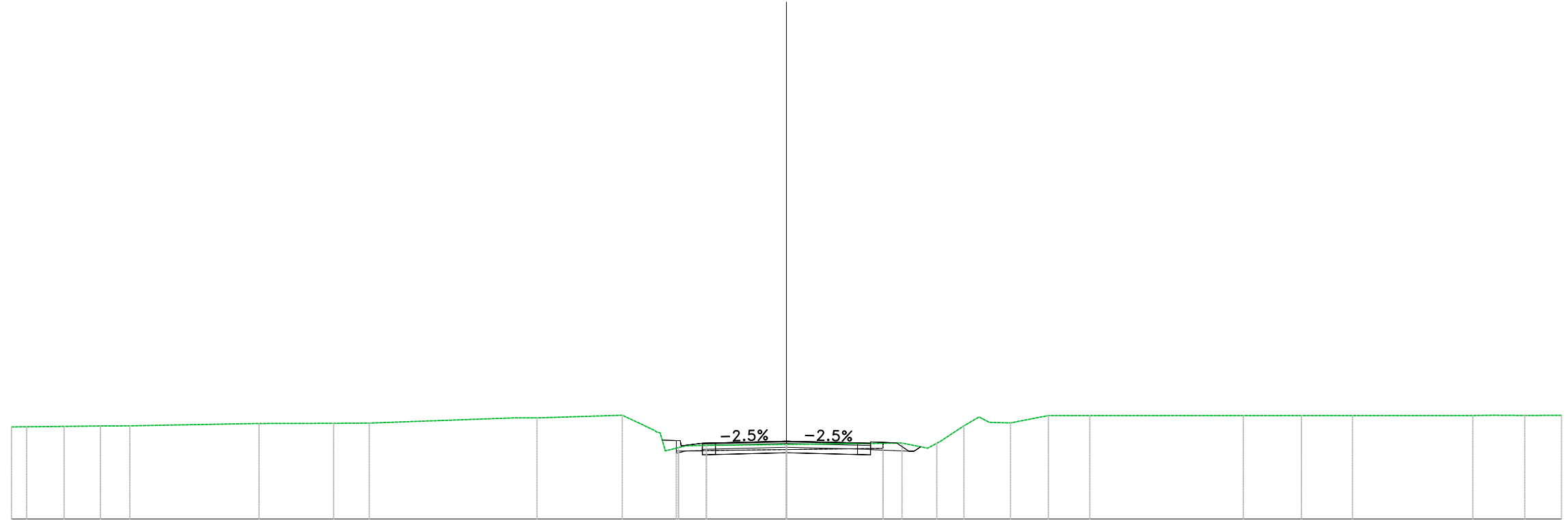


PROGRESSIVE	TERRENO	PARZIALI TERRENO	QUOTE TERRENO	PROGRESSIVE PROGETTO	PARZIALI PROGETTO	QUOTE PROGETTO	QUOTE SOTTOFONDO
	-29.99		104.39				
	-28.58	1.16	-104.41				
		9.61					
	-18.97		-104.23				
		4.45					
	-14.52	1.01	-104.55				
	-13.51	2.67	-104.58				
	-10.85		-104.87				
	-6.28	4.35	-104.83				
	-5.22		-103.58		0.45	103.66	103.39
	-3.82		-103.65		0.80	103.58	103.40
		3.37			0.55	103.67	103.38
	0.00		-103.61		0.00	103.61	103.38
		4.41			0.55	103.65	103.38
	4.41				2.20	103.60	103.38
	5.49		-103.37		0.80	103.58	103.38
	6.64		-104.00			103.60	103.38
		2.75				103.43	
	9.39		-104.01				
	10.44		-104.01				
	11.57		-104.23				
		2.89					
	14.46		-104.13				
		8.28					
	22.74		-104.28				
		2.11					
	24.84		-104.25				
		2.28					
	27.21		-104.27				
		2.79					
	30.00		-104.32				

Materiali – Progr.0+200.00

Materiali	Area (m ²)	Vol. (m ³)
Rilevato	0.16	1.71
Scavo	3.04	67.32
Scotico	1.60	32.08
Terreno vegetale	0.37	7.43

AS_E40
 Sez. 11
 Progr.: 0+200.00
 Scala : 1:200
 Q.Rif. : 100.00




PROGRESSIVE	TERRENO	PARZIALI TERRENO	QUOTE TERRENO	PROGRESSIVE PROGETTO	PARZIALI PROGETTO	QUOTE PROGETTO	QUOTE SOTTOFONDO
	30.00		103.56				
	-29.41		103.56				
	-27.96	1.41	103.58				
	-26.56		103.60				
	-25.42	4.25	103.60				
	-20.41		103.69				
	-17.53	2.86	103.70				
	-16.14	1.38	103.71				
	-9.66	5.58	103.91				
	-6.35	3.30	104.01				
	-4.18	1.24	104.01				
	-3.10		102.76				
	0.00	3.10	102.84				
	4.47		102.88				
	5.82	4.47	102.94				
	6.87	0.92	102.93				
	8.67		103.60				
	10.14	1.47	103.71				
	11.74	1.60	104.00				
	17.68	5.63	104.00				
	19.93	2.19	104.00				
	21.91	1.98	104.00				
	26.57	4.56	104.00				
	28.58	1.23	104.00				
	30.00	1.24	104.01				

Materiali – Progr.0+280.00

Materiali	Area (m ²)	Vol. (m ³)
Rilevato	0.08	0.84
Scavo	1.50	38.44
Scotico	1.67	32.89
Terreno vegetale	0.79	15.30

AS_E40
 Sez. 15
 Progr.: 0+280.00
 Scala : 1:200
 Q.Rif. : 90.00

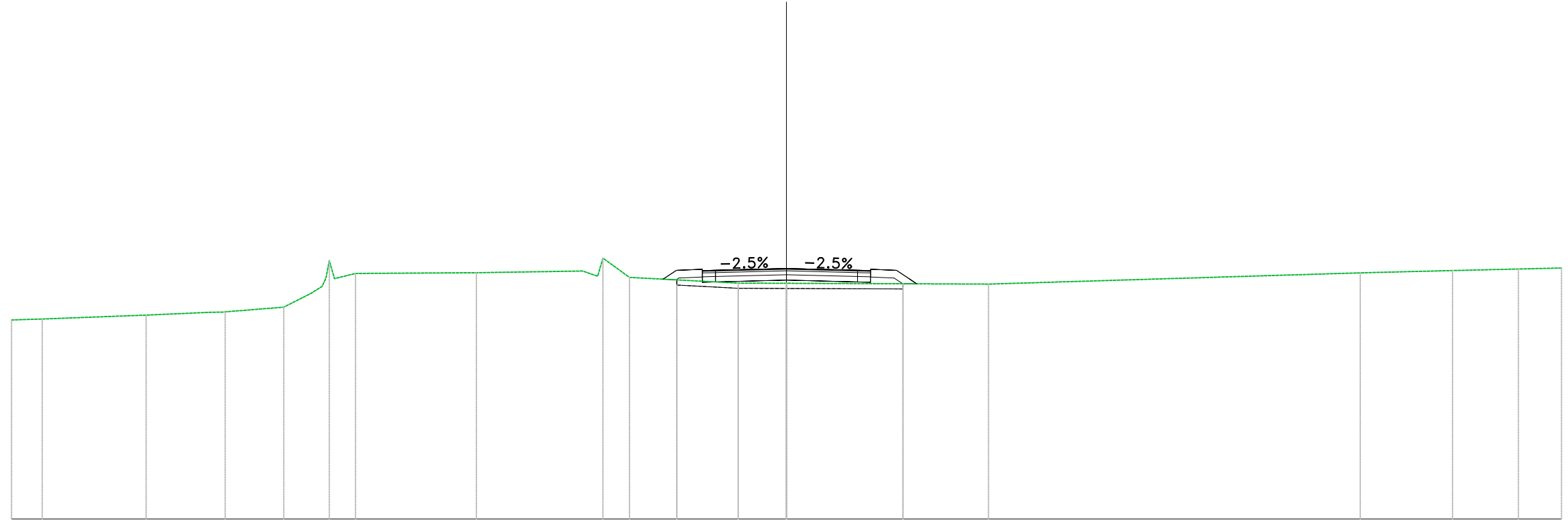


PROGRESSIVE TERRENO	30.00	29.29	27.81	26.44	24.67	23.44	21.71	20.59	19.15		13.54	12.38	10.86	8.97		1.04	0.00	1.36	3.24		11.05	13.16	20.00	
PARZIALI TERRENO						1.74	1.05		4.95			1.53	1.89		7.93			1.89		7.01		1.25		16.79
QUOTE TERRENO	98.82	98.83	98.85	98.87	98.91	98.93	98.97	99.00	99.11		99.52	99.66	99.94	100.00		100.29	100.13	100.00	100.00		99.72	99.67		100.00
PROGRESSIVE PROGETTO																100.04	100.36	100.35	100.37					
PARZIALI PROGETTO																0.48	1.00	0.50	0.50					
QUOTE PROGETTO																100.04	100.44	100.35	100.36					
QUOTE SOTTOFONDO																99.98	100.09	99.80	99.79					

Materiali – Progr.0+320.00

Materiali	Area (m ²)	Vol. (m ³)
Rilevato	0.75	7.48
Scavo	0.01	20.19
Scotico	1.75	33.47
Terreno vegetale	0.88	16.27

AS_E40
 Sez. 17
 Progr.: 0+320.00
 Scala : 1:200
 Q.Rif. : 90.00




PROGRESSIVE TERRENO	30.00	28.81	24.79	21.73	19.46	17.70	16.68	12.00	7.10	6.08	1.87	0.00	7.82	22.21	25.78	28.33	30.00	
PARZIALI TERRENO	1.19	4.01	2.52	2.27	1.08		4.68		4.12	1.03	4.21	1.87	7.82	14.39		3.57	2.55	1.67
QUOTE TERRENO	97.70	97.73	97.88	98.01	98.19	100.00	99.50	99.52	100.09	99.34	99.12	99.12	99.08	99.52	99.61	99.67	99.71	
PROGRESSIVE PROGETTO												0.00						
PARZIALI PROGETTO											0.48	2.75	2.75					
QUOTE PROGETTO									99.28	99.62	99.62	99.69	99.62	99.62	99.62	99.62	99.62	
QUOTE SOTTOFONDO									99.05	98.92	98.92	98.92	98.90	98.90	98.90	98.90	98.90	

Materiali – Progr.0+340.00

Materiali	Area (m ²)	Vol. (m ³)
Rilevato	0.00	7.50
Scavo	1.79	17.97
Scotico	1.66	34.14
Terreno vegetale	0.75	16.38

AS_E40
 Sez. 18
 Progr.: 0+340.00
 Scala : 1:200
 Q.Rif. : 90.00




PROGRESSIVE TERRENO	30.00	-26.75	-23.63	-22.29	-21.09	-20.07	-16.65	-14.40	-11.53	-9.25	-2.84	0.00	16.44	28.03	30.00
PARZIALI TERRENO	2.47	3.11	0.96		3.42	2.25	2.87	1.90		6.41	2.84		16.44	11.59	1.97
QUOTE TERRENO	97.24	97.35	97.80	98.55	99.91	99.41	99.42	99.44	99.44	98.88	99.25	99.30	99.54	99.89	99.94
PROGRESSIVE PROGETTO												0.00			
PARZIALI PROGETTO												2.75		2.75	
QUOTE PROGETTO												99.55		99.49	99.49
QUOTE SOTTOFONDO												99.10		99.15	99.17

Materiali - Progr.0+360.00

Materiali	Area (m ²)	Vol. (m ³)
Rilevato	0.00	0.03
Scavo	2.95	47.38
Scotico	0.74	23.99
Terreno vegetale	0.30	10.50

AS_E40
 Sez. 19
 Progr.: 0+360.00
 Scala : 1:200
 Q.Rif. : 90.00

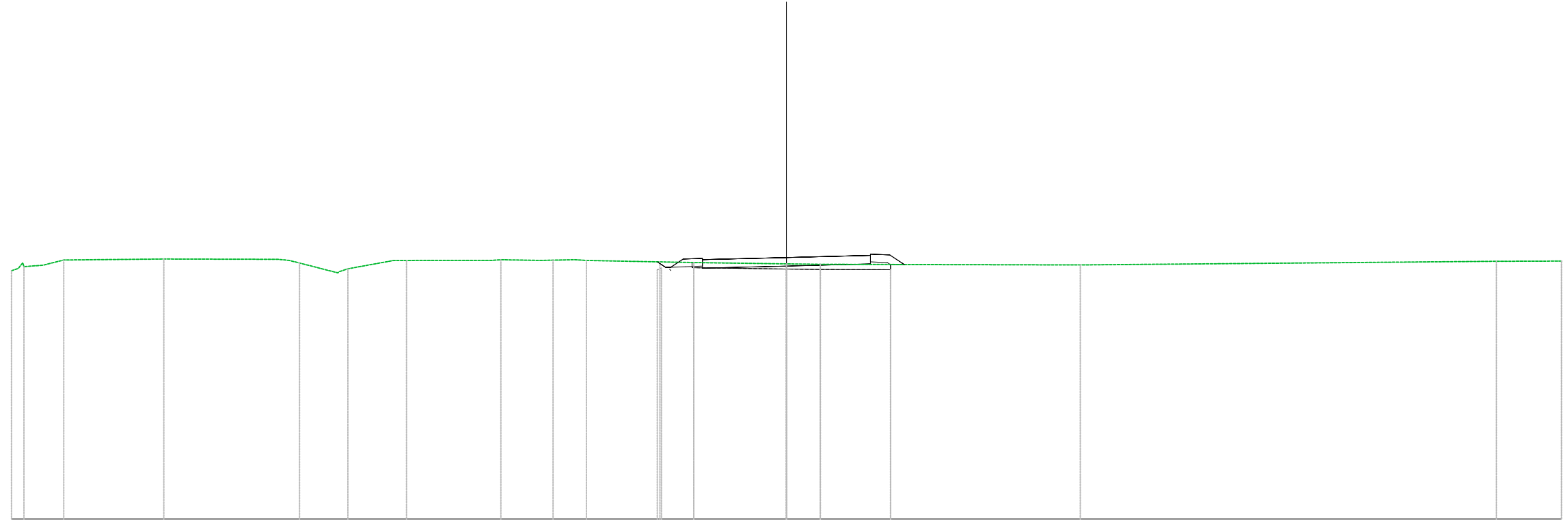


PROGRESSIVE TERRENO	PARZIALI TERRENO	QUOTE TERRENO	PROGRESSIVE PROGETTO	PARZIALI PROGETTO	QUOTE PROGETTO	QUOTE SOTTOFONDO
-30.00		97.55				
-28.58	1.30	97.64				
-27.03	0.91	98.43				
-25.87	1.17	99.00				
-24.44		100.06				
-23.43	4.10	99.55				
-19.33		99.54				
-14.98	4.35	99.53				
-12.75	1.57	99.00				
-10.21	2.54	99.16				
	10.21		-4.86		99.38	99.12
			-4.00	0.48	99.52	99.23
			-3.25	0.75	99.50	99.23
				3.25		
			0.00		99.58	99.38
	1.03	99.62		3.25		
	10.65		3.25		99.51	99.12
			3.89	0.56	99.64	99.23
11.68		99.79				
	4.14					
15.82		99.83				
	1.27					
17.98		100.55				
	1.51					
19.49		100.02				
20.80		100.57				
	1.10					
22.61		100.04				
23.62		100.02				
	5.80					
30.00		100.03				

Materiali - Progr.0+400.00

Materiali	Area (m ²)	Vol. (m ³)
Rilevato	0.07	0.70
Scavo	0.86	48.99
Scotico	1.57	24.00
Terreno vegetale	0.63	9.21

AS_E40
 Sez. 21
 Progr.: 0+400.00
 Scala : 1:200
 Q.Rif. : 90.00

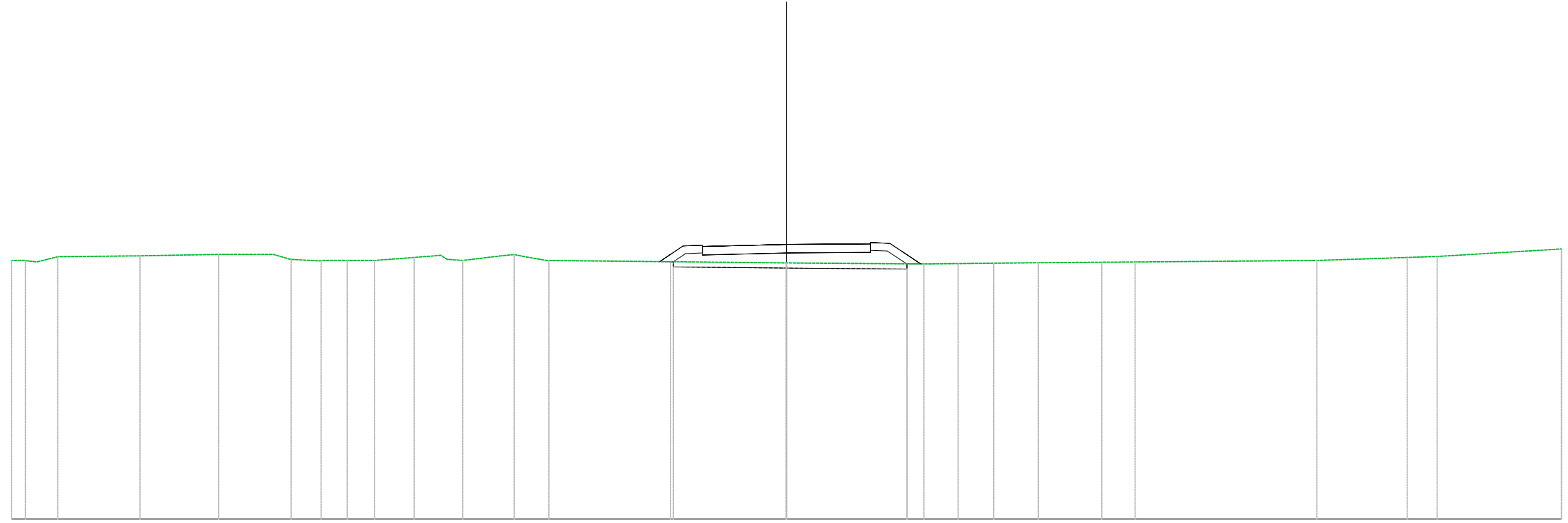


PROGRESSIVE TERRENO	39.00	29.52	27.97	24.10	18.85	16.97	14.71	11.05	9.03	7.74	4.90	3.59	0.00	1.31	11.37	27.48	30.00
PARZIALI TERRENO			3.87	4.42	1.48	1.77	3.28	1.30		2.41	1.31	2.98		1.31	10.00	16.11	2.52
QUOTE TERRENO	99.98	100.02	100.06	99.90	99.68	100.00	100.03	100.01	100.00	99.94	99.92	99.87	99.85	99.83	99.97	99.98	
PROGRESSIVE PROGETTO										99.95	100.05	100.11	100.19	100.21			
PARZIALI PROGETTO										0.48	0.75	3.25	0.75	0.48			
QUOTE PROGETTO										99.95	100.03	100.11	100.19	100.21			
QUOTE SOTTOFONDO										99.64	99.67	99.65	99.64	99.84			

Materiali – Progr.0+420.00

Materiali	Area (m ²)	Vol. (m ³)
Rilevato	3.20	32.77
Scavo	0.00	8.51
Scotico	1.81	33.80
Terreno vegetale	1.02	16.50

AS_E40
 Sez. 22
 Progr.: 0+420.00
 Scala : 1:200
 Q.Rif. : 90.00

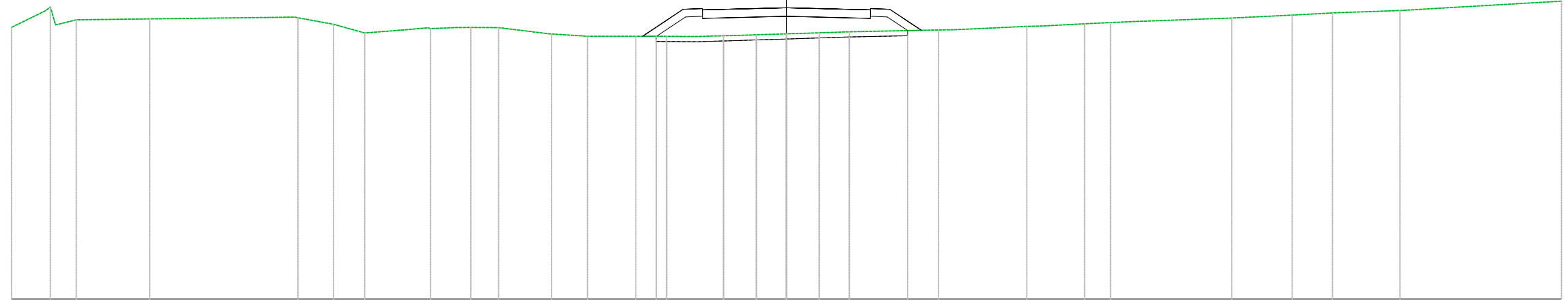


PROGRESSIVE TERRENO	PROGRESSIVE PROGETTO
30.00	
29.46	
28.21	
25.02	
21.98	
19.17	
18.01	
17.00	
15.95	
14.41	
12.53	
10.54	
9.19	
0.00	
5.32	
6.65	
8.02	
9.75	
12.20	
13.49	
20.53	
24.03	
25.19	
30.00	
PARZIALI TERRENO	PARZIALI PROGETTO
3.18	0.43
3.04	0.75
2.11	3.25
	3.25
9.19	3.25
4.90	0.75
	0.48
	0.72
	5.20
1.08	
2.46	
7.04	
3.49	
4.08	
QUOTE TERRENO	QUOTE PROGETTO
100.00	99.95
99.99	100.56
100.14	100.54
100.18	100.62
100.23	100.64
100.04	100.66
100.00	99.88
100.00	99.89
100.00	99.91
100.11	99.93
100.00	99.94
100.23	100.00
100.00	100.12
100.00	100.15
100.00	100.44
QUOTE SOTTOFONDO	
	99.98
	99.70
	99.67
	99.88

Materiali – Progr.0+440.00

Materiali	Area (m ²)	Vol. (m ³)
Rilevato	5.68	88.84
Scavo	0.00	0.00
Scotico	1.95	37.56
Terreno vegetale	1.27	22.89

AS_E40
 Sez. 23
 Progr.: 0+440.00
 Scala : 1:200
 Q.Rif. : 90.00

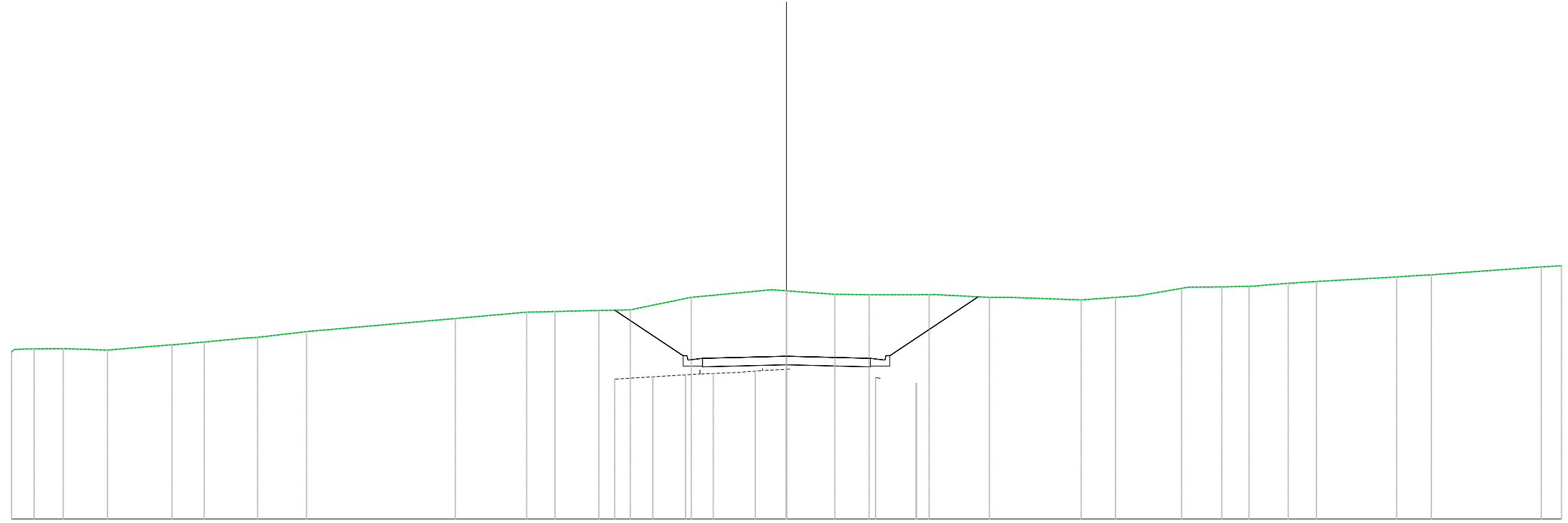


PROGRESSIVE TERRENO	30.00	-28.49	-27.49	-24.65	-18.91	-17.54	-16.32	-13.78	-12.22	-11.14	-9.10	-7.70	-5.83	-4.64	-2.44	-1.17	0.00	1.27	2.43	5.89	9.30	11.54	12.54	17.24	19.58	21.14	23.75	30.00
PARZIALI TERRENO	1.12	2.84	5.62	1.38	1.21	1.66	1.08	1.98	1.40	1.87	1.19	1.21	3.46	2.81	1.56	3.93	2.34	1.56	2.61	6.25								
QUOTE TERRENO	100.52	101.32	100.82	100.85	100.90	100.65	100.31	100.48	100.52	100.51	100.27	100.18	100.18	100.18	100.20	100.24	100.27	100.31	100.35	100.42	100.56	100.66	100.71	100.89	101.00	101.09	101.18	101.54
PROGRESSIVE PROGETTO													-5.58	-4.00	-3.25	0.00				3.25	4.00	5.23						
PARZIALI PROGETTO													1.09	0.48	0.75	3.25		3.25		0.75	0.48	0.74						
QUOTE PROGETTO													100.18	101.22	101.20		101.29		101.20	101.22	100.41							
QUOTE SOTTOFONDO													99.98	99.97	100.00	100.01	100.04	100.06	100.07	100.11	100.15	100.20						

Materiali – Progr.0+540.00

Materiali	Area (m ²)	Vol. (m ³)
Rilevato	0.00	0.00
Scavo	29.29	432.00
Scotico	20.57	281.22
Terreno vegetale	0.00	0.00

AS_E40
 Sez. 28
 Progr.: 0+540.00
 Scala : 1:200
 Q.Rif. : 100.00

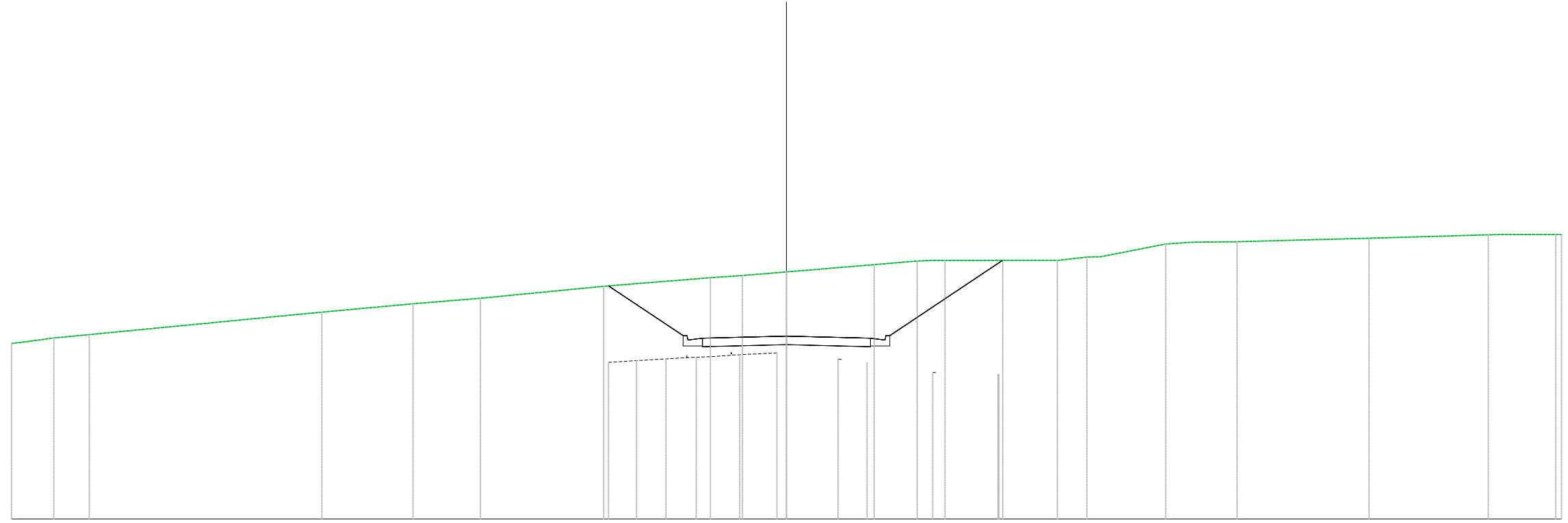


PROGRESSIVE TERRENO	PARZIALI TERRENO	QUOTE TERRENO	PROGRESSIVE PROGETTO	PARZIALI PROGETTO	QUOTE PROGETTO	QUOTE SOTTOFONDO
30.00		106.45				
29.12	1.13	106.58				
28.00	1.72	106.59				
26.28	1.80	106.53				
23.78		106.74				
22.54	1.63	106.84				
20.47	1.89	107.02				
18.58		107.25				
12.82	5.76	107.75				
10.06	2.76	108.00				
8.96	1.10	108.02				
7.26		108.07				
6.04		108.09	-6.65		105.41-108.08	
3.69	2.36	108.57	-3.81	2.64	105.46	
0.00	3.10	108.83	-3.25	0.56	105.50	
1.87		108.69	0.00	3.25	105.54	
3.20	1.87	108.67	3.25	3.25	105.57	
5.52	1.01	108.67	3.81	0.56	105.61	
7.86	2.32	108.67		3.42	105.63	
11.41	1.55	108.57	7.42		105.67	
12.74	2.73	108.47			105.71	
15.29	1.33	108.57			105.75	
16.85	1.70	108.92			105.79	
17.90	1.32	108.98				
19.42		109.00				
20.51		109.11				
23.62	3.11	109.18				
24.96		109.36				
29.22	4.25	109.45				
30.00		109.75				
		109.79				

Materiali – Progr.0+560.00

Materiali	Area (m ²)	Vol. (m ³)
Rilevato	0.00	0.00
Scavo	32.28	615.69
Scotico	20.91	414.82
Terreno vegetale	0.00	0.00

AS_E40
 Sez. 29
 Progr.: 0+560.00
 Scala : 1:200
 Q.Rif. : 100.00

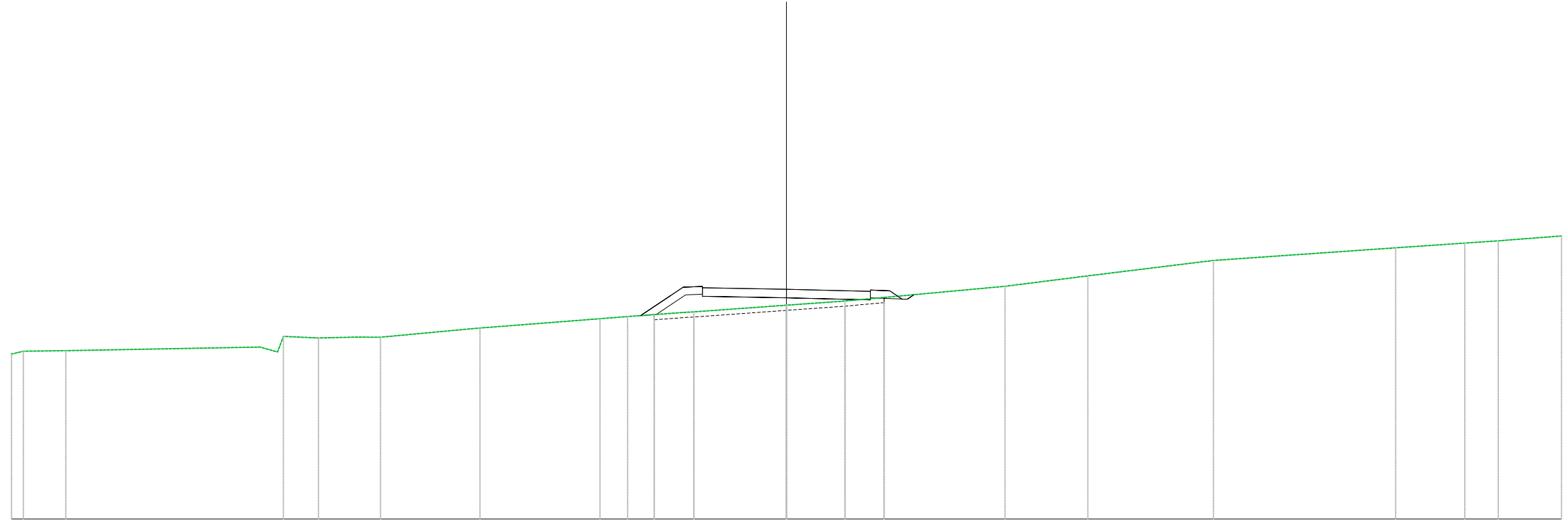


PROGRESSIVE TERRENO	30.00	-28.36	-26.99		-17.98	-14.45	-11.84	-7.07	-2.94	-1.70	0.00	3.40	5.06	6.14	8.37	10.48	11.63	14.68	17.44	22.55	27.17	30.76
PARZIALI TERRENO	1.16		9.01		3.53	2.61	4.77	4.13	1.70	3.40	1.66	2.15	2.11	1.09	2.52	1.78	4.40	4.62			2.17	
QUOTE TERRENO	106.78	107.00	107.13		108.00	108.32	108.54	109.00	109.33	109.42	109.56	109.84	109.98	110.00	110.00	110.01	110.13	110.64	110.72	110.86	110.99	111.00
PROGRESSIVE PROGETTO								-6.89	-3.81	-3.25	0.00	3.25	3.81		8.37							
PARZIALI PROGETTO								2.88	0.56	3.25	3.25	0.56	4.37									
QUOTE PROGETTO								109.01	106.92	106.99	107.07	106.99	106.92		110.00							
QUOTE SOTTOFONDO								106.06	106.15	106.22	106.33	106.42	106.03	105.67	105.58							

Materiali – Progr.0+680.00

Materiali	Area (m ²)	Vol. (m ³)
Rilevato	2.65	41.56
Scavo	0.12	3.73
Scotico	1.78	34.83
Terreno vegetale	1.01	18.97

AS_E40
 Sez. 35
 Progr.: 0+680.00
 Scala : 1:200
 Q.Rif. : 100.00

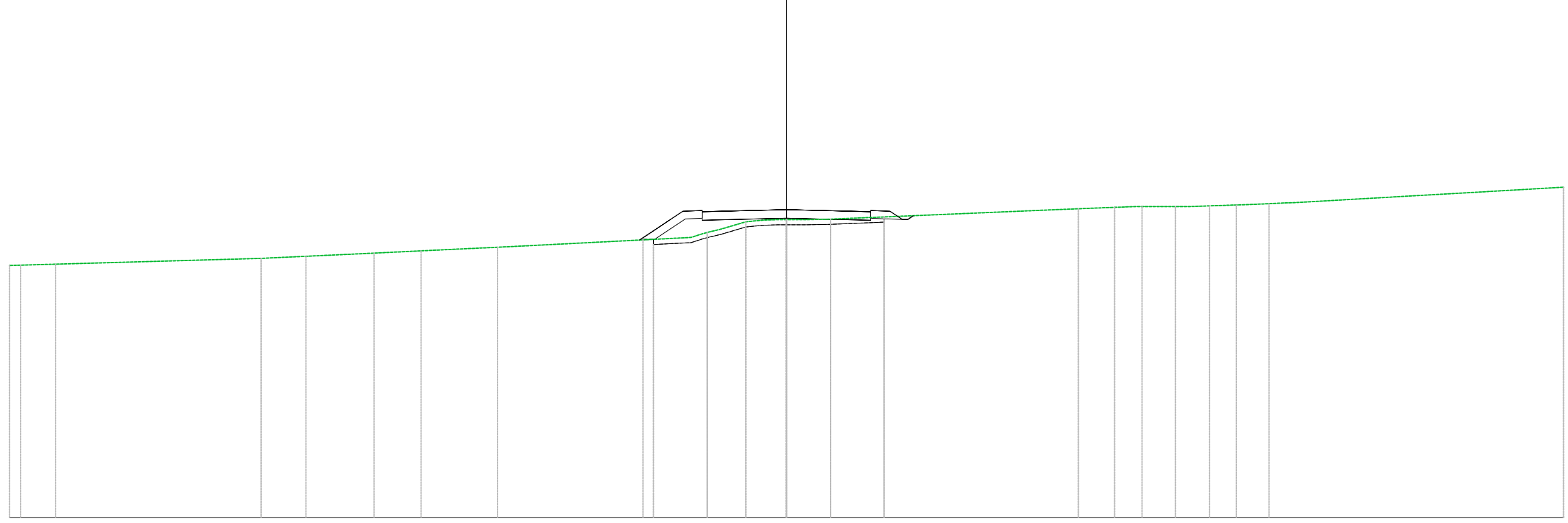


PROGRESSIVE TERRENO	30.00 29.54	-27.90	-19.47	-18.12	-15.71	-11.86	-7.22	-6.15	-3.58	0.00	2.27	8.46	11.66	16.53	23.58	26.26	27.55	30.00
PARZIALI TERRENO	1.64	7.51	1.35	1.42	3.61	4.64	1.60	3.58	2.14	6.20	3.20	4.86	7.03	2.68	1.30	2.45		
QUOTE TERRENO	106.73 106.73	-106.51	-107.06	-107.00	-107.03	-107.38	-107.75	-107.83	-108.01	-108.27	-108.43	-109.00	-109.40	-110.00	-110.49	-110.67	-110.76	-110.95
PROGRESSIVE PROGETTO								-5.65	-4.00	-3.25	3.25	4.00	4.68					
PARZIALI PROGETTO								1.17	0.48	0.75	3.25	3.25	0.75	0.48				
QUOTE PROGETTO							-107.87	-107.90 107.75	-108.96	-108.94	-108.88	-108.80	-108.82	-108.68				
QUOTE SOTTOFONDO							-107.90	-107.75	-107.81	-108.07	-108.23	-108.37	-108.68					

Materiali – Progr.0+780.00

Materiale	Area (m²)	Vol. (m³)
Rilevato	1.55	26.16
Scavo	0.23	2.78
Scotico	1.78	34.95
Terreno vegetale	1.02	17.95

AS_E40
 Sez. 40
 Progr.: 0+780.00
 Scala : 1:200
 Q.Rif. : 100.00

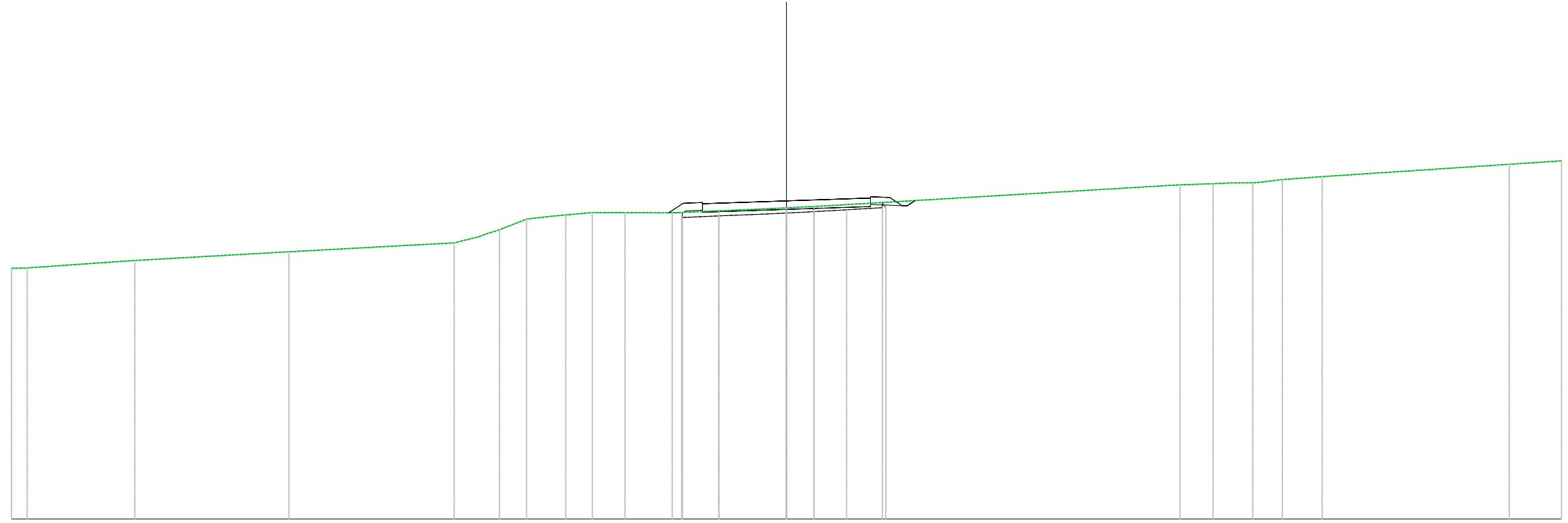


PROGRESSIVE TERRENO	-38.99	-28.97	-28.22	-20.28	-18.55	-15.92	-14.11	-11.16	-3.06	-1.56	0.00	1.70	11.27	12.67	13.73	15.02	16.33	17.37	18.63	30.00		
PARZIALI TERRENO		7.04		1.73	2.13	1.81	2.39		7.47		0.97		9.56		1.40					10.39		
QUOTE TERRENO	108.77	109.78		110.00	110.08	110.20	110.29	110.43		111.00	111.41	111.50	111.51		111.92	111.97	112.00	112.00	112.03	112.06	112.11	112.75
PROGRESSIVE PROGETTO										-5.68	-4.00	-3.25			3.25	4.00	4.68					
PARZIALI PROGETTO										1.19	0.48	0.75		3.25		0.75	0.48					
QUOTE PROGETTO										110.71	111.82	111.80		111.88		111.80	111.82					
QUOTE SOTTOFONDO										118.54	110.61	110.93		111.21		111.60	111.69					

Materiali - Progr.0+800.00

Materiali	Area (m ²)	Vol. (m ³)
Rilevato	0.04	15.62
Scavo	0.64	8.82
Scotico	1.57	33.38
Terreno vegetale	0.62	16.31

AS_E40
 Sez. 41
 Progr.: 0+800.00
 Scala : 1:200
 Q.Rif. : 100.00

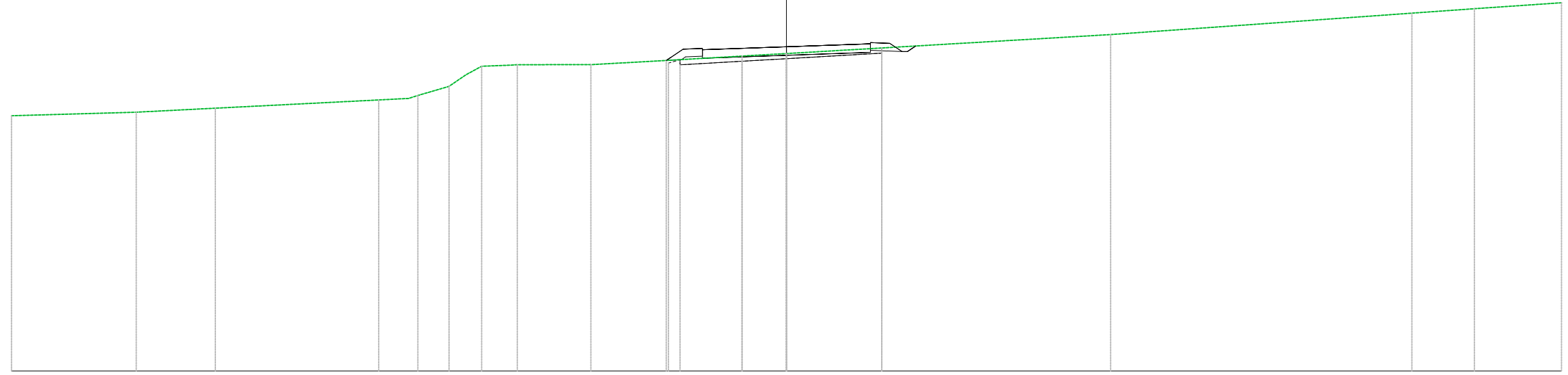


PROGRESSIVE TERRENO	30.00	-29.39	-25.22	-19.26	-12.86	-11.11	-10.06	-8.54	-7.51	-6.25	-4.42	-2.62	0.00	1.07	15.24	16.52	18.05	19.20	20.74	27.98	30.00	
PARZIALI TERRENO		4.17	5.97	6.39	0.98	1.05	1.03	1.26	1.32	1.80	1.93			13.60			1.07	1.54		6.42	2.02	
QUOTE TERRENO	109.70	109.71	110.00	110.34	110.68	111.19	111.60	111.76	111.85	111.85	111.84	111.92	112.03	112.09	112.93	112.97	113.01	113.13	113.24	113.72	113.85	
PROGRESSIVE PROGETTO											111.84	112.19	112.30				112.42	112.44	112.52			
PARZIALI PROGETTO										0.48	0.75	3.25		3.25			0.75	0.48				
QUOTE PROGETTO										111.84	112.21	112.30		112.42	112.44	112.52						
QUOTE SOTTOFONDO										111.86	111.70	111.72	111.80	111.83	111.88	111.92	111.96	112.04	112.04	112.04		

Materiali – Progr.0+820.00

Materiali	Area (m ²)	Vol. (m ³)
Rilevato	0.07	0.97
Scavo	0.68	13.57
Scotico	1.59	31.43
Terreno vegetale	0.65	12.70

AS_E40
 Sez. 42
 Progr.: 0+820.00
 Scala : 1:200
 Q.Rif. : 100.00

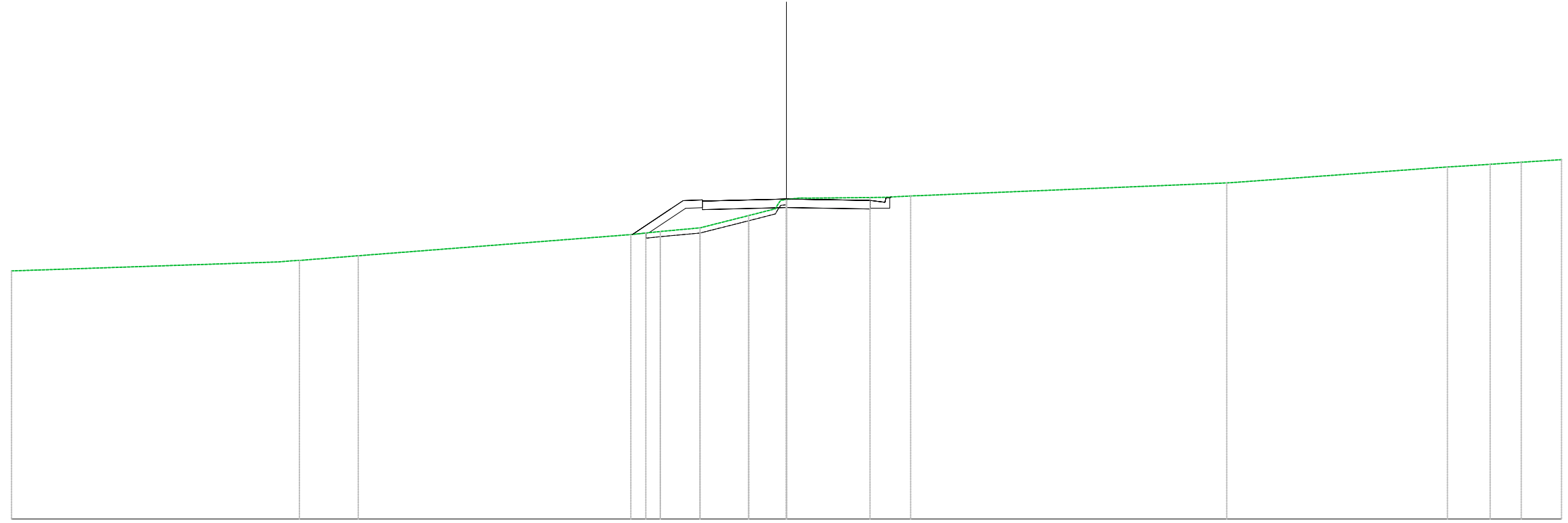


PROGRESSIVE TERRENO	30.00	-25.17	-22.11	-15.78	-14.27	-13.06	-11.80	-10.42	-7.57	-4.65	-1.72	0.00	12.55	24.21	26.63	30.00
PARZIALI TERRENO	4.83	3.06	6.32	1.16	1.21	1.12	2.43	2.77	2.20	1.72	11.91	11.67	2.42	3.37		
QUOTE TERRENO	109.86	-110.00	-110.15	-110.47	-110.65	-111.00	-111.78	-111.84	-111.84	-112.00	-112.17	-112.27	-113.00	-113.83	-114.00	-114.23
PROGRESSIVE PROGETTO										-4.65	-4.00	-3.25	0.00	3.25	4.00	4.68
PARZIALI PROGETTO										0.48	0.75	3.25	3.25	0.75	0.48	
QUOTE PROGETTO										112.00	112.43	112.41	0.00	112.64	112.66	112.56
QUOTE SOTTOFONDO										111.89	111.93	111.97	112.07	112.28	112.28	112.28

Materiali - Progr.0+860.00

Materiali	Area (m ²)	Vol. (m ³)
Rilevato	2.10	22.92
Scavo	1.70	18.29
Scotico	1.09	27.51
Terreno vegetale	0.82	14.52

AS_E40
 Sez. 44
 Progr.: 0+860.00
 Scala : 1:200
 Q.Rif. : 100.00

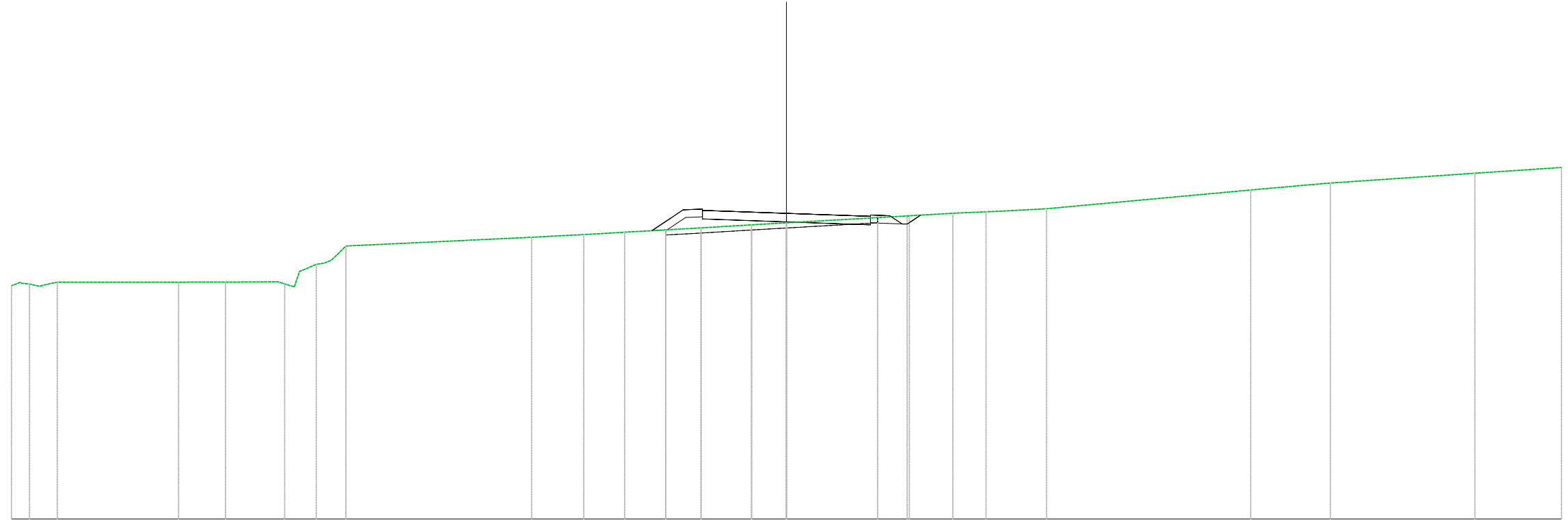


	30.00		-18.85	-16.57		-6.02	-4.88	-3.34	-1.46	0.00	3.24	4.81		17.04		25.59	27.24	28.44	30.00
PROGRESSIVE TERRENO	109.59		110.00	110.18		111.00	111.12	111.26	111.74	112.35	112.43	112.49		113.00		113.62	113.72	113.80	113.90
PARZIALI TERRENO	10.31		2.28		10.55	1.14		1.88	1.04		2.34	1.00		12.23		8.26		1.20	1.02
QUOTE TERRENO																			
PROGRESSIVE PROGETTO						-5.96	-4.00	-3.25			3.25	4.81							
PARZIALI PROGETTO						1.48	0.48	0.75	3.25		3.25	0.56							
QUOTE PROGETTO																			
QUOTE SOTTOFONDO						110.86	110.92	110.98	111.06	111.54	112.15	112.38		112.32	112.46				

Materiali - Progr.0+900.00

Materiali	Area (m ²)	Vol. (m ³)
Rilevato	1.06	23.23
Scavo	0.82	9.27
Scotico	1.64	33.23
Terreno vegetale	0.85	16.79

AS_E40
 Sez. 46
 Progr.: 0+900.00
 Scala : 1:200
 Q.Rif. : 100.00

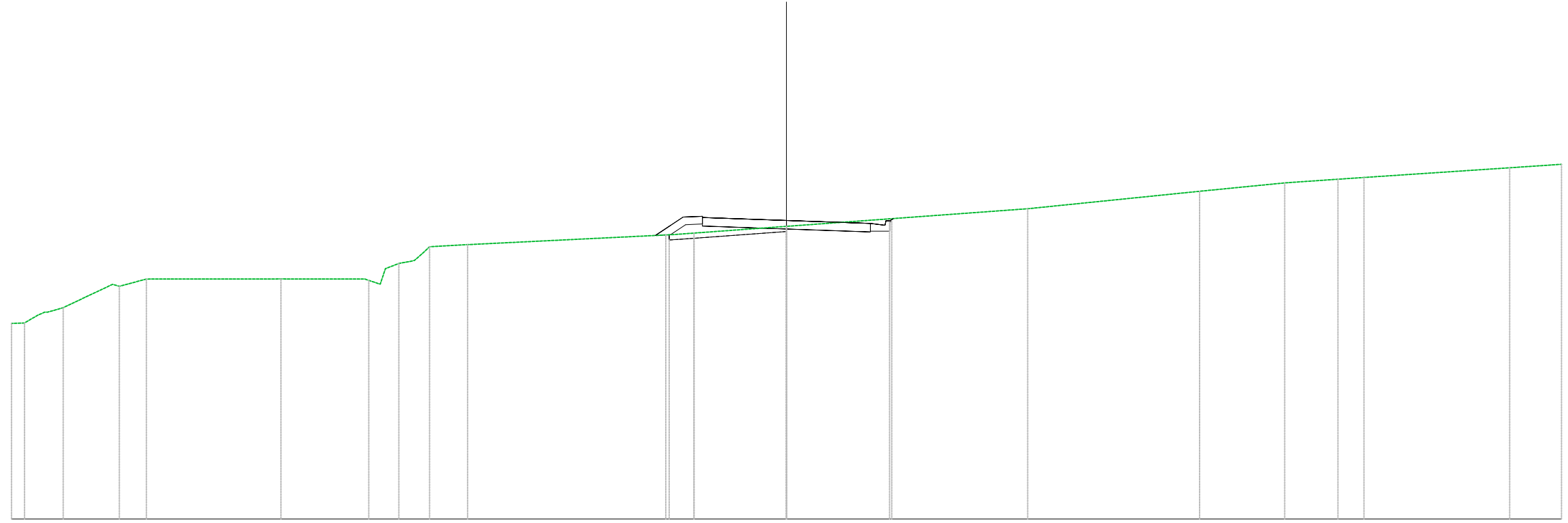


PROGRESSIVE TERRENO	30.00	-29.30	-28.23	-23.53	-21.71	-19.42	-18.20	-17.05	-9.87	-7.85	-6.26	-3.31	-1.35	0.00	6.44	7.73	10.07	17.97	21.06	26.65	30.00	
PARZIALI TERRENO			4.70	1.81	2.04		7.19	1.42	1.58	2.95	1.96	1.35	6.44		1.79	7.90	3.08	5.50	3.35			
QUOTE TERRENO	109.02	109.09	109.16	109.16	109.16	109.09	109.85	110.56	110.90	111.00	111.09	111.26	111.38	111.46	111.82	111.88	112.00	112.73	113.00	113.37	113.60	
PROGRESSIVE PROGETTO												-5.21			3.25	4.00	4.68					
PARZIALI PROGETTO												0.73	0.48	0.75	3.25	3.25	0.75	0.48	0.52			
QUOTE PROGETTO												111.15	111.96	111.94	111.71	111.73	111.41	111.75				
QUOTE SOTTOFONDO												110.98	111.06	111.18	111.26	111.46	111.69	111.75				

Materiali – Progr.0+920.00

Materiali	Area (m ²)	Vol. (m ³)
Rilevato	0.61	17.27
Scavo	1.30	20.40
Scotico	0.92	26.00
Terreno vegetale	0.51	14.05

AS_E40
 Sez. 47
 Progr.: 0+920.00
 Scala : 1:200
 Q.Rif. : 100.00



PROGRESSIVE TERRENO	PROGRESSIVE PROGETTO
30.00 -29.50	
-28.00	
-25.82	
-24.78	
-19.57	
-16.17	
-15.00	
-13.81	
-12.34	
-4.67	-5.07
-3.58	-4.00
0.00	-3.25
9.34	3.25
	3.81
15.99	
19.29	
21.35	
22.36	
28.00	
30.00	

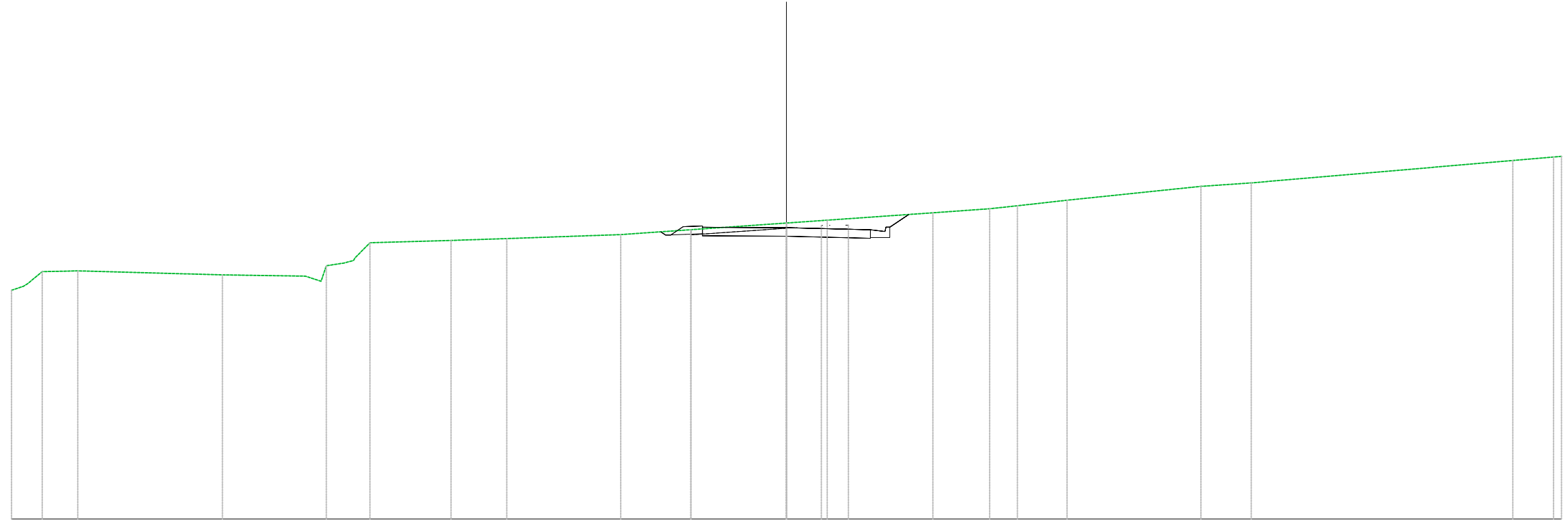
PARZIALI TERRENO	PARZIALI PROGETTO
1.91	
5.21	
3.24	
1.47	
7.67	
3.58	3.25
9.34	3.25
6.65	
3.29	
2.06	
1.01	
5.64	
2.00	

QUOTE TERRENO	QUOTE PROGETTO	QUOTE SOTTOFONDO
107.58		
108.17		
109.00		
109.28		
109.28		
109.23		
109.88		
110.53		
110.61		
110.99	110.97	110.80
111.06	111.68	110.86
	111.66	
111.32	111.55	111.12
112.00	111.43	111.50
	111.62	
112.68		
113.00		
113.14		
113.21		
113.58		
113.72		

Materiali - Progr.0+940.00

Materiali	Area (m ²)	Vol. (m ³)
Rilevato	0.00	6.30
Scavo	4.43	56.49
Scotico	0.78	17.38
Terreno vegetale	0.30	8.43

AS_E40
 Sez. 48
 Progr.: 0+940.00
 Scala : 1:200
 Q.Rif. : 100.00

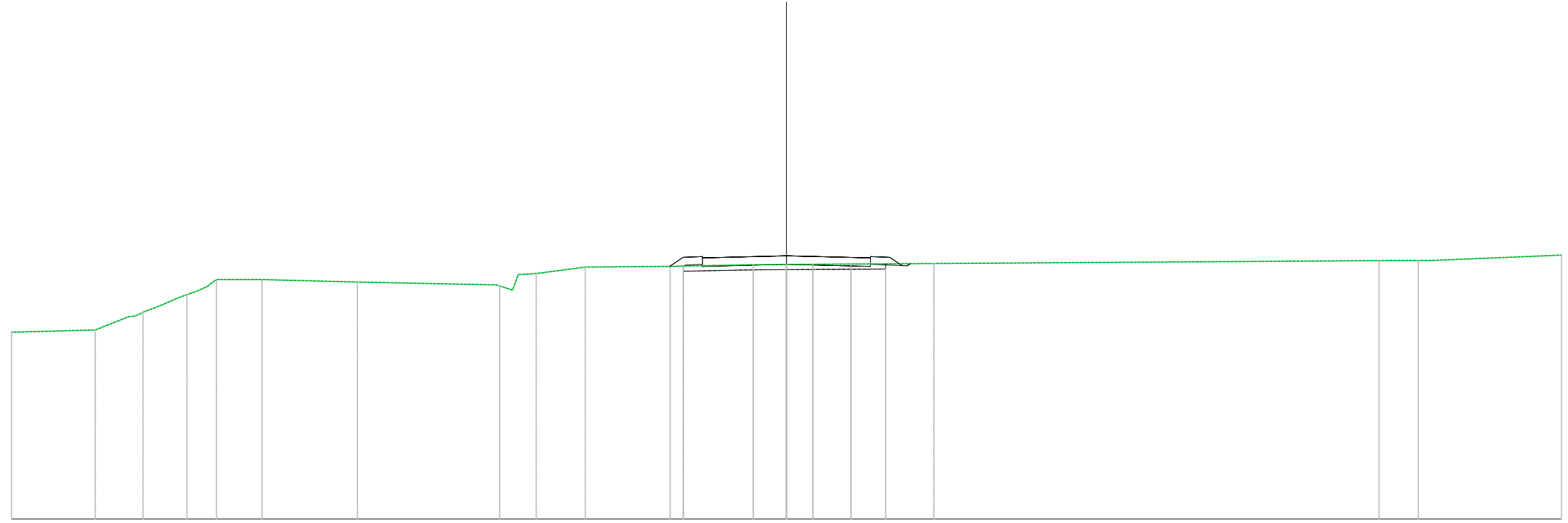


PROGRESSIVE TERRENO	30.00	28.81	27.43	21.83	17.81	16.12	12.99	10.82	6.41	0.00	1.58	5.67	7.87	8.94	10.86	16.04	17.99	28.12	38.68
PARZIALI TERRENO		1.01	5.60	3.21	3.14	2.16	4.41	6.41	1.58	4.09	2.20	1.07	1.92	5.18	1.95	10.13	1.58		
QUOTE TERRENO	108.84	109.57	109.60	109.44	109.79	110.68	110.77	110.85	111.00	111.45	111.56	111.84	112.00	112.12	112.33	112.87	113.00	113.87	114.09
PROGRESSIVE PROGETTO										4.86	4.00	3.25	0.00	3.25	3.81	4.74			
PARZIALI PROGETTO										0.48	0.75	3.25	3.25	0.56	0.73				
QUOTE PROGETTO										110.99	111.50	111.28	111.27	111.19	111.78				
QUOTE SOTTOFONDO										110.99	111.35	111.37							

Materiali - Progr.1+020.00

Materiali	Area (m ²)	Vol. (m ³)
Rilevato	0.03	38.69
Scavo	0.28	2.79
Scotico	1.57	34.81
Terreno vegetale	0.61	16.92

AS_E40
 Sez. 52
 Progr.: 1+020.00
 Scala : 1:200
 Q.Rif. : 100.00

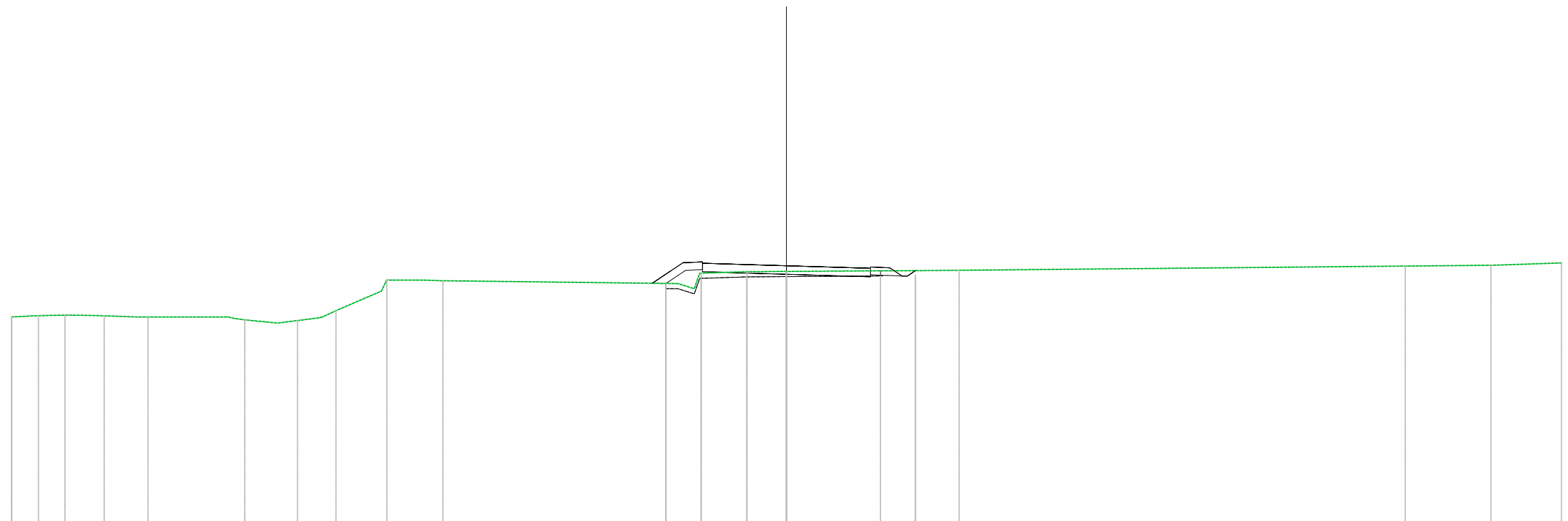


PROGRESSIVE TERRENO	30+00	-26.76	-24.91	-23.20	-22.06	-20.30	-16.61	-11.10	-9.69	-7.79	-4.50	-1.28	0.00	1.02	2.50	5.71	22.94	24.46	30+00	
PARZIALI TERRENO		3.24	1.27		1.35	3.69		5.38		1.90	3.29	3.22				2.46		17.24		5.02
QUOTE TERRENO	107.22	-107.31	-108.00	-108.68	-109.26	-109.26	-109.16	-109.01	-109.49	-109.74	-109.77	-109.84	-109.84	-109.85	-109.86	-109.88	-109.99	-110.00	110.21	
PROGRESSIVE PROGETTO											-4.53	-4.00	-3.25			0.00				
PARZIALI PROGETTO											0.48	0.75	3.25		3.25	0.75	0.48			
QUOTE PROGETTO											109.77	110.12	110.10		110.10	110.12	109.80			
QUOTE SOTTOFONDO											109.58	109.64	109.64	109.65	109.65	109.66	109.67	109.67		

Materiali - Progr.1+040.00

Materiali	Area (m²)	Vol. (m³)
Rilevato	0.56	5.99
Scavo	0.99	12.64
Scotico	1.68	32.51
Terreno vegetale	0.86	14.76

AS_E40
 Sez. 53
 Progr.: 1+040.00
 Scala : 1:200
 Q.Rif. : 100.00

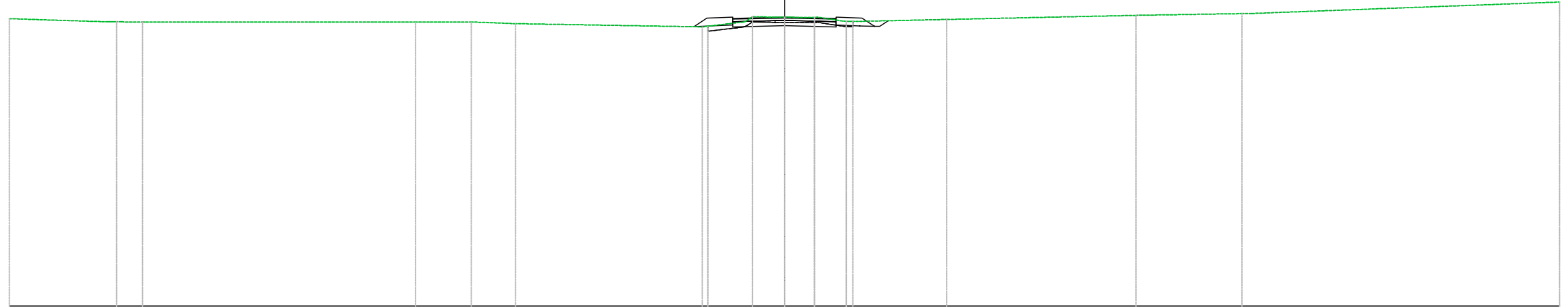


PROGRESSIVE TERRENO	-20.00	-28.95	-27.93	-26.41	-24.71	-20.97	-18.93	-17.44	-15.47	-13.30	-3.30	-1.53	0.00	6.68	23.95	27.27	30.00			
PARZIALI TERRENO					3.11	1.28		1.76	1.25		9.07	1.77	1.53	6.68		17.27		3.32	2.62	
QUOTE TERRENO	108.00	108.05	108.07	108.05	108.00	107.89	107.86	108.24	109.43	109.40		109.75	109.76	109.80		109.97	110.00	110.09		
PROGRESSIVE PROGETTO									-5.20	-4.00	-3.25			3.25	4.00	4.68				
PARZIALI PROGETTO									0.72	0.48	0.75	3.25	3.25	0.75	0.48	4.68				
QUOTE PROGETTO									109.30	110.10	110.08		109.98	109.88	109.90	109.58				
QUOTE SOTTOFONDO									109.30	108.99	109.49	109.55	109.56	109.58	109.61	109.58				

Materiali – Progr.0+475.12

Materiali	Area (m ²)	Vol. (m ³)
Rilevato	0.01	0.35
Scavo	1.62	18.41
Scotico	0.00	3.16
Terreno vegetale	0.75	11.65

AS_E48
 Sez. 25
 Progr.: 0+475.12
 Scala : 1:200
 Q.Rif. : 90.00



PROGRESSIVE TERRENO	30.00	-25.85	-24.84	-14.28	-12.13	-10.41	-3.19	-1.24	0.00	1.16	2.40	6.27	13.60	17.70	30.00
PARZIALI TERRENO	3.82		10.56	2.16	1.72	7.22	1.60	1.16	3.63	7.33	4.10	11.89			
QUOTE TERRENO	101.13	-101.00	-101.00	-101.00	-101.00	-100.93	-100.81	-101.20	-101.18	-101.17	-101.02	-101.10	-101.26	-101.32	101.77
PROGRESSIVE PROGETTO							-2.00	0.00	2.00						
PARZIALI PROGETTO							2.00	2.00							
QUOTE PROGETTO							101.13	101.18	101.13						
QUOTE SOTTOFONDO							100.81	100.85	100.80	100.85	100.80	100.85	100.85	100.85	101.05