

**S.S. n.128 "Centrale Sarda"**

Lotto 0 bivio Monastir – bivio Senorbì  
1° stralcio dal km 0+200 al km 16+700

**PROGETTO DEFINITIVO**

COD. CA356

PROGETTAZIONE: **ATI VIA - SERING - VDP - BRENG**

PROGETTISTA E RESPONSABILE DELL'INTEGRAZIONE DELLE PRESTAZIONI SPECIALISTICHE:

*Dott. Ing. Francesco Nicchiarelli (Ord. Ing. Prov. Roma 14711)*

RESPONSABILI D'AREA:

Responsabile Tracciato stradale: *Dott. Ing. Massimo Capasso (Ord. Ing. Prov. Roma 26031)*  
 Responsabile Strutture: *Dott. Ing. Giovanni Piazza (Ord. Ing. Prov. Roma 27296)*  
 Responsabile Idraulica, Geotecnica e Impianti: *Dott. Ing. Sergio Di Maio (Ord. Ing. Prov. Palermo 2872)*  
 Responsabile Ambiente: *Dott. Ing. Francesco Ventura (Ord. Ing. Prov. Roma 14660)*

GEOLOGO:

*Dott. Geol. Enrico Curcuruto (Ord. Geo. Regione Sicilia 966)*

COORDINATORE SICUREZZA IN FASE DI PROGETTAZIONE:

*Dott. Ing. Matteo Di Girolamo (Ord. Ing. Prov. Roma 15138)*

RESPONSABILE SIA:

*Dott. Ing. Francesco Ventura (Ord. Ing. Prov. Roma 14660)*

VISTO: IL RESPONSABILE DEL PROCEDIMENTO:

*Dott. Ing. Edoardo Quattrone*

GRUPPO DI PROGETTAZIONE

MANDATARIA:



MANDANTI:



**PROGETTO STRADALE**

**ASSE PRINCIPALE**

**Sezioni trasversali**

**Strade tra km 10 e km 16**

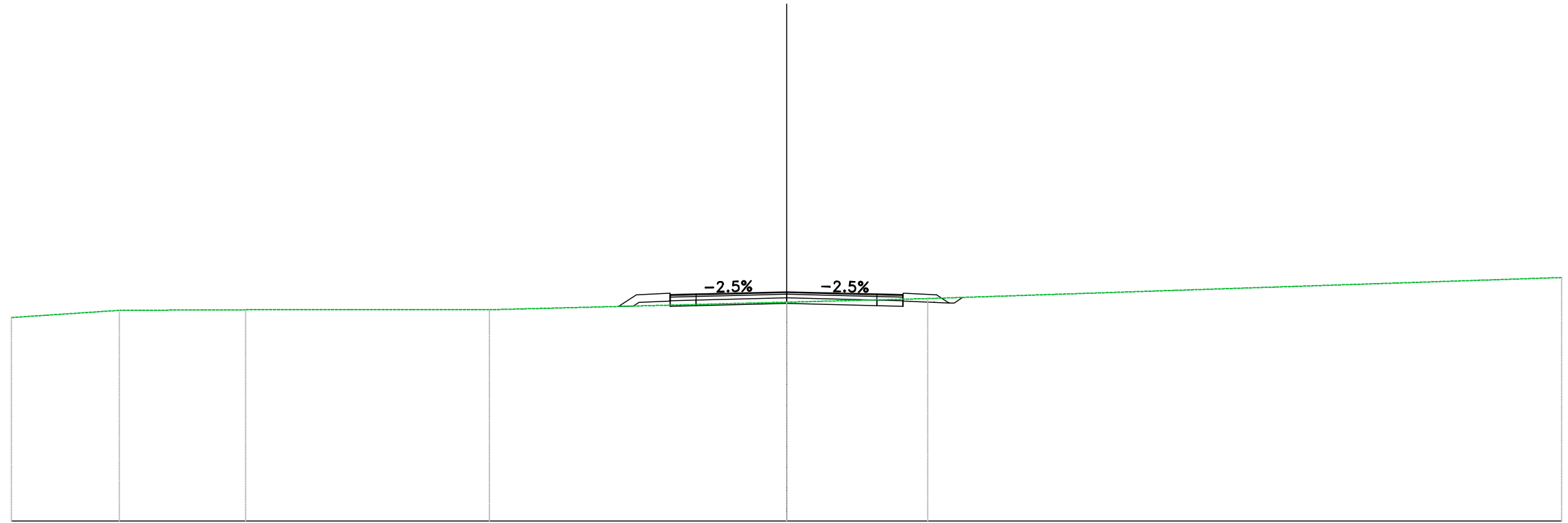


CODICE PROGETTO		NOME FILE		REVISIONE	SCALA:
PROGETTO	LIV. PROG. ANNO	CA356_S00PS00TRASZ03_A			
DPCA0356	D 21	CODICE ELAB.	S00PS00TRASZ03	A	1:200
D					
C					
B					
A	EMISSIONE	NOV. 2021	V.SENSI	L.MARCANIO	F. NICCHIARELLI
REV.	DESCRIZIONE	DATA	REDATTO	VERIFICATO	APPROVATO

**Materiali - Progr.0+046.41**

Materiali	Area (m <sup>2</sup> )	Vol. (m <sup>3</sup> )
Rilevato	0.19	0.00
Scavo	1.23	0.00
Scotico	0.00	0.00
Terreno vegetale	1.00	0.00

AS\_BARRALI  
 Sez. 3  
 Progr.: 0+046.41  
 Scala : 1:200  
 Q.Rif. : 130.00

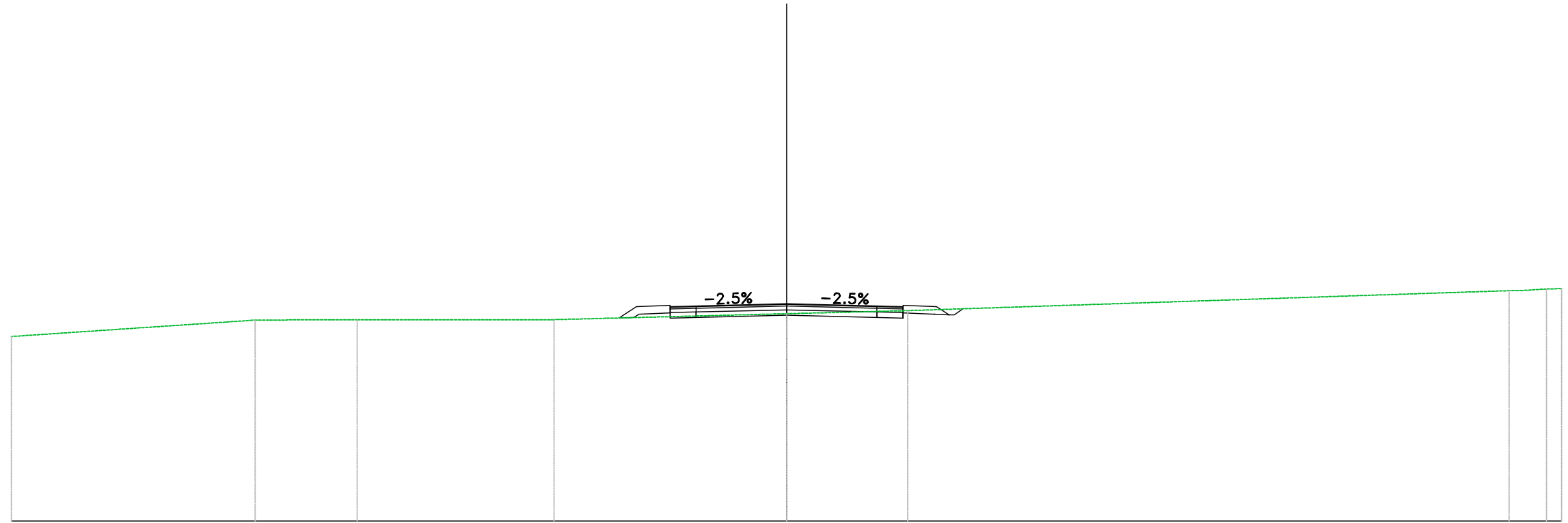


PROGRESSIVE TERRENO	30.00	25.83	20.93	11.50	0.00	5.46	30.00
PARZIALI TERRENO	4.17	4.89	9.43	11.50	5.46	24.54	
QUOTE TERRENO	137.87	138.15	138.17	138.17	138.46	138.60	139.42
PROGRESSIVE PROGETTO							
PARZIALI PROGETTO				4.50	3.50	4.50	
QUOTE PROGETTO				138.31	138.78	138.76	
QUOTE SOTTOFONDO				138.30	138.46	138.42	

**Materiali - Progr.0+060.00**

Materiali	Area (m <sup>2</sup> )	Vol. (m <sup>3</sup> )
Rilevato	0.17	2.49
Scavo	1.39	17.82
Scotico	0.00	0.00
Terreno vegetale	0.99	13.53

AS\_BARRALI  
 Sez. 4  
 Progr.: 0+060.00  
 Scala : 1:200  
 Q.Rif. : 130.00




PROGRESSIVE TERRENO	30.00	-20.57	-16.61	-9.00	0.00	4.69	27.96	29.40	30.00
PARZIALI TERRENO	9.43	3.95	7.61	9.00	4.69	23.27			
QUOTE TERRENO	137.14	137.77	137.79	137.79	138.02	138.14	138.91	138.98	138.99
PROGRESSIVE PROGETTO					-4.50	-3.50			
PARZIALI PROGETTO					1.00	3.50			
QUOTE PROGETTO					138.30	138.32	138.30		
QUOTE SOTTOFONDO				137.85	137.96	137.87	138.00	137.98	138.21

### Materiali – Progr.0+080.00

Materiali	Area (m <sup>2</sup> )	Vol. (m <sup>3</sup> )
Rilevato	0.15	3.20
Scavo	1.62	30.08
Scotico	0.00	0.00
Terreno vegetale	0.97	19.62

AS\_BARRALI  
 Sez. 5  
 Progr.: 0+080.00  
 Scala : 1:200  
 Q.Rif. : 130.00



PROGRESSIVE TERRENO	30.00	-12.82	-10.26	-5.32	0.00	3.56	18.65	21.36	26.67	30.00
PARZIALI TERRENO	17.18	2.56	4.94	5.32	3.56	15.10	1.85	5.31	3.33	
QUOTE TERRENO	136.06	137.22	137.23	137.23	137.36	137.45	137.95	138.08	138.20	138.25
PROGRESSIVE PROGETTO				4.50	3.50	4.50				
PARZIALI PROGETTO				1.00	3.50	1.00				
QUOTE PROGETTO				137.62	137.65	137.62				
QUOTE SOTTOFONDO				137.23 137.32	137.17 137.20	137.74	137.20 137.17	137.32 137.30 137.56		








**Materiali – Progr.0+140.00**

Materiali	Area (m <sup>2</sup> )	Vol. (m <sup>3</sup> )
Rilevato	0.35	6.04
Scavo	3.21	48.59
Scotico	0.00	0.00
Terreno vegetale	0.60	16.43

AS\_BARRALI  
Sez. 8  
Progr.: 0+140.00  
Scala : 1:200  
Q.Rif. : 130.00



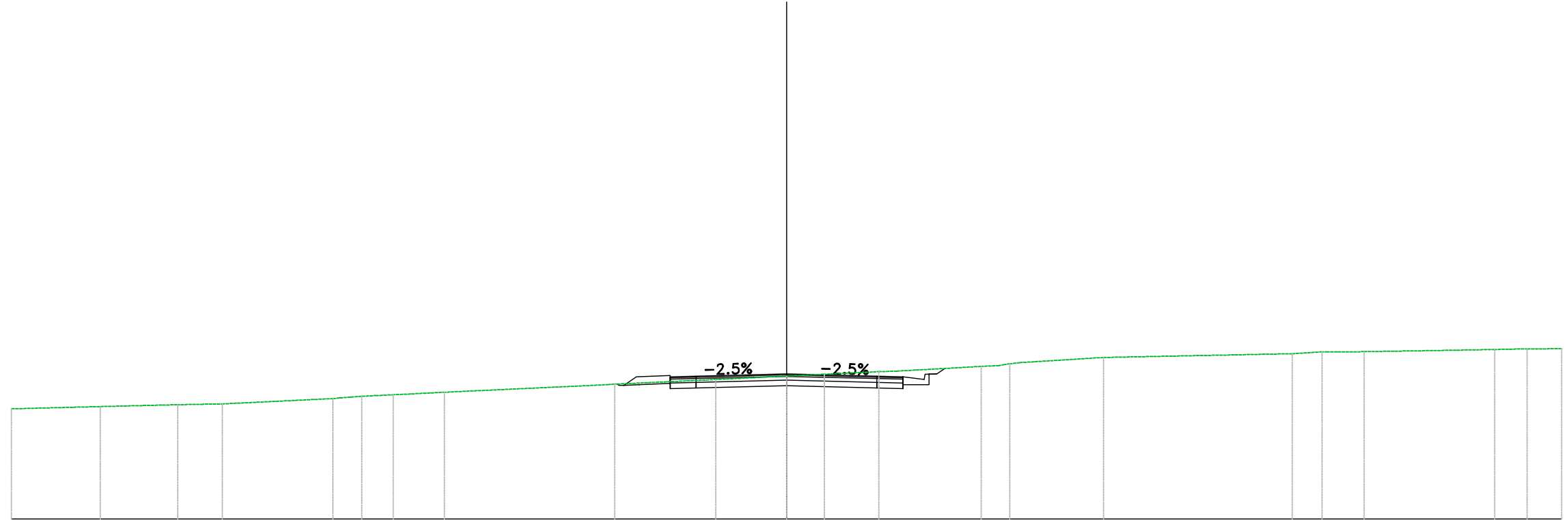
PROGRESSIVE TERRENO	30.00			-4.26	0.00	3.60	5.38	7.98		15.35	17.53		22.29	25.91	27.47	28.70	30.00
PARZIALI TERRENO		25.74		3.38	3.60	1.47	2.60	7.07	2.19	4.76	3.16	1.56	1.23	1.30			
QUOTE TERRENO	134.54			135.77	136.15	136.46	136.44	136.72		138.00	138.00		138.00	137.49	137.38	137.59	137.60
PROGRESSIVE PROGETTO				4.50		3.50	4.50										
PARZIALI PROGETTO				1.00	3.50	3.50	1.00										
QUOTE PROGETTO				136.24	136.36	136.27	136.24										
QUOTE SOTTOFONDO				135.66	135.95	135.79	135.94	135.82	135.91	136.36	135.82	135.79	135.94	136.52			



**Materiali – Progr.0+180.00**

Materiali	Area (m <sup>2</sup> )	Vol. (m <sup>3</sup> )
Rilevato	0.00	0.26
Scavo	4.62	87.09
Scotico	0.00	0.00
Terreno vegetale	0.46	9.51

AS\_BARRALI  
 Sez. 10  
 Progr.: 0+180.00  
 Scala : 1:200  
 Q.Rif. : 130.00

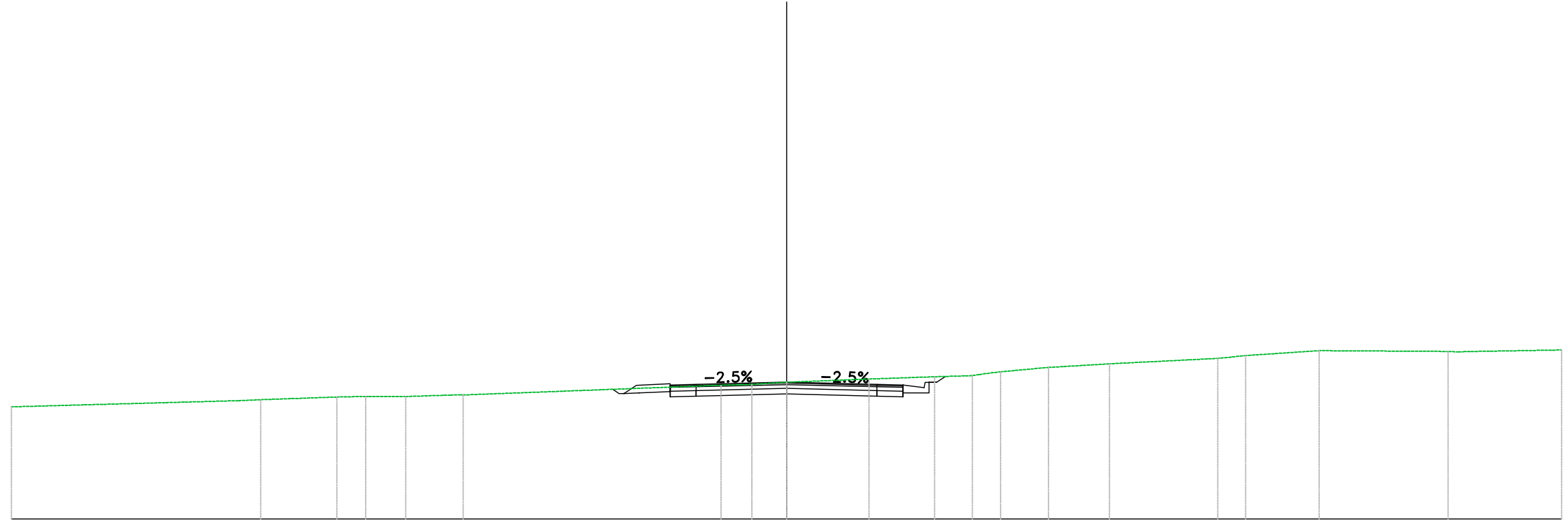


PROGRESSIVE TERRENO	30.00	-26.57	-23.57	-21.84	-17.56	-16.45	-15.23	-13.23	-6.65	-2.75	0.00	1.46	3.57	7.54	8.63	12.27	19.57	20.73	22.35	27.40	28.66	30.00
PARZIALI TERRENO	3.43	3.00	4.28	1.99	6.30	3.91	2.75	1.46	2.11	3.28	3.25	7.30	1.16	1.44	5.05	1.26	1.34					
QUOTE TERRENO	134.26	134.35	134.42	134.45	134.66	134.74	134.80	134.90	135.21	135.39	135.53	135.60	135.70	135.90	136.00	136.25	136.39	136.46	136.47	136.55	136.58	136.59
PROGRESSIVE PROGETTO																						
PARZIALI PROGETTO																						
QUOTE PROGETTO																						
QUOTE SOTTOFONDO									135.22	135.20	135.04	135.49	135.07	135.52	135.16	135.61	135.07	135.52	135.04	135.49	135.19	135.82

**Materiali - Progr.0+191.83**

Materiali	Area (m <sup>2</sup> )	Vol. (m <sup>3</sup> )
Rilevato	0.00	0.00
Scavo	5.55	60.17
Scotico	0.00	0.00
Terreno vegetale	0.46	5.46

AS\_BARRALI  
 Sez. 11  
 Progr.: 0+191.83  
 Scala : 1:200  
 Q.Rif. : 130.00

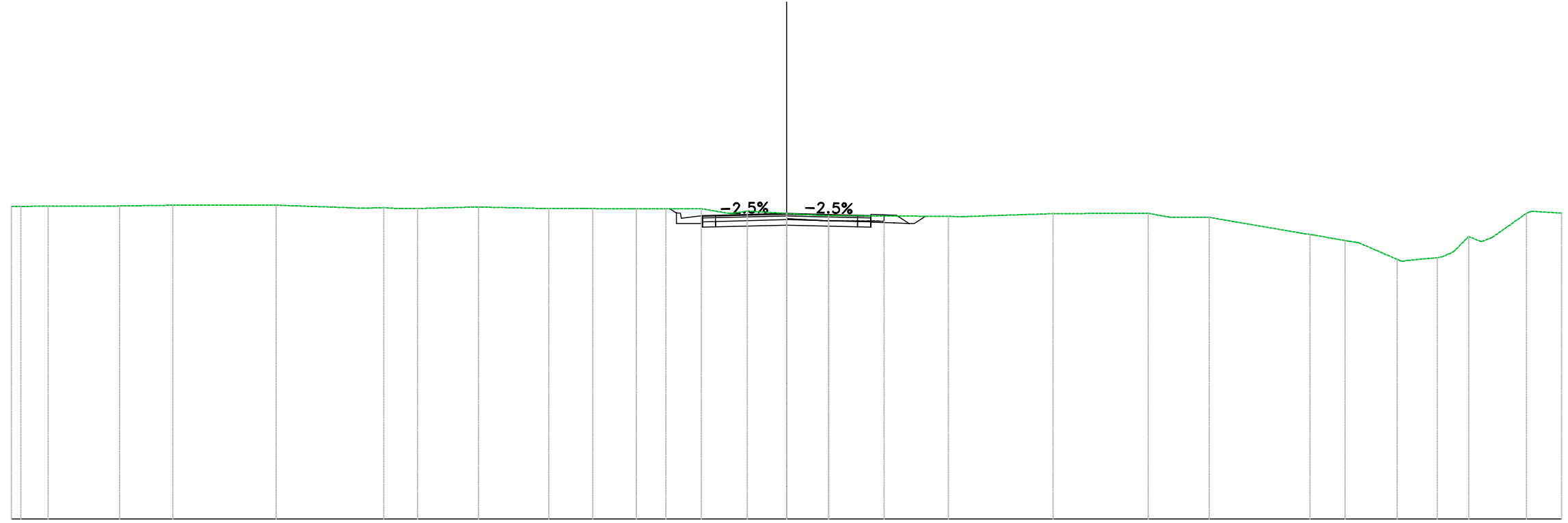


PROGRESSIVE TERRENO	30.00		-20.35	-17.40	-16.29	-14.74	-12.52		-2.53	-1.34	0.00	3.19	5.72	7.18	8.28	10.13	12.49		16.69	17.77	20.61		25.60	30.00
PARZIALI TERRENO		8.77		2.95	1.11	1.55	1.74		9.99		1.19	3.19	2.54	1.46	1.85	2.36	4.20		1.08	2.85	4.99		3.76	
QUOTE TERRENO	134.34		-134.61	-134.72	-134.74	-134.74	-134.80		-135.17	-135.20	-135.29	-135.41	-135.50	-135.54	-135.69	-135.86	-136.00		-136.21	-136.32	-136.51		-136.48	136.54
PROGRESSIVE PROGETTO											0.00	3.50	4.50											
PARZIALI PROGETTO											1.00	3.50	3.50	1.00										
QUOTE PROGETTO											134.73	135.20	135.18	134.73	135.18									
QUOTE SOTTOFONDO											135.02	134.86	134.88	134.73	135.18	134.73	135.18	134.88	135.51					

**Materiali - Progr.0+000.00**

Materiale	Area (m <sup>2</sup> )	Vol. (m <sup>3</sup> )
Rilevato	0.00	0.00
Scavo	4.29	0.00
Scotico	0.00	0.00
Terreno vegetale	0.37	0.00

AS\_E113  
 Sez. 01  
 Progr.: 0+000.00  
 Scala : 1:200  
 Q.Rif. : 120.00



PROGRESSIVE TERRENO	PARZIALI TERRENO	QUOTE TERRENO	PROGRESSIVE PROGETTO	PARZIALI PROGETTO	QUOTE PROGETTO	QUOTE SOTTOFONDO
0+00		132.00				132.00
0+10	2.32	132.10				132.00
0+20	2.06	132.11				132.00
0+30	4.00	132.14				132.00
0+40	3.38	132.14				132.00
0+50		132.04				132.00
0+60	2.30	132.01				132.00
0+70	2.71	132.07				132.00
0+80	1.30	132.01				132.00
0+90	1.43	132.01				132.00
0+100		132.00				132.00
0+110		132.00				132.00
0+120	1.07	132.00	3.25	0.50	131.75	131.38
0+130	1.52	131.91	2.75	2.75	131.75	131.38
0+140	1.17	131.81	0.00		131.81	131.36
0+150		131.73		2.75	131.75	131.36
0+160	4.31	131.73	3.26	0.50	131.75	131.38
0+170		131.71			131.75	131.45
0+180		131.71			131.75	131.43
0+190	3.47	131.71			131.75	131.71
0+200	3.67	131.81			131.81	131.71
0+210	1.51	131.82			131.82	131.71
0+220	3.90	131.66			131.66	131.71
0+230		131.00			131.00	131.71
0+240	1.32	130.77			130.77	131.71
0+250	1.50	130.04			130.04	131.71
0+260	1.15	130.11			130.11	131.71
0+270		130.93			130.93	131.71
0+280	1.34	131.83			131.83	131.71
0+290	1.18	131.83			131.83	131.71
0+300		131.83			131.83	131.71

**Materiali – Progr.0+020.00**

Materiali	Area (m <sup>2</sup> )	Vol. (m <sup>3</sup> )
Rilevato	0.11	1.20
Scavo	0.98	51.82
Scotico	0.93	9.30
Terreno vegetale	0.78	11.92

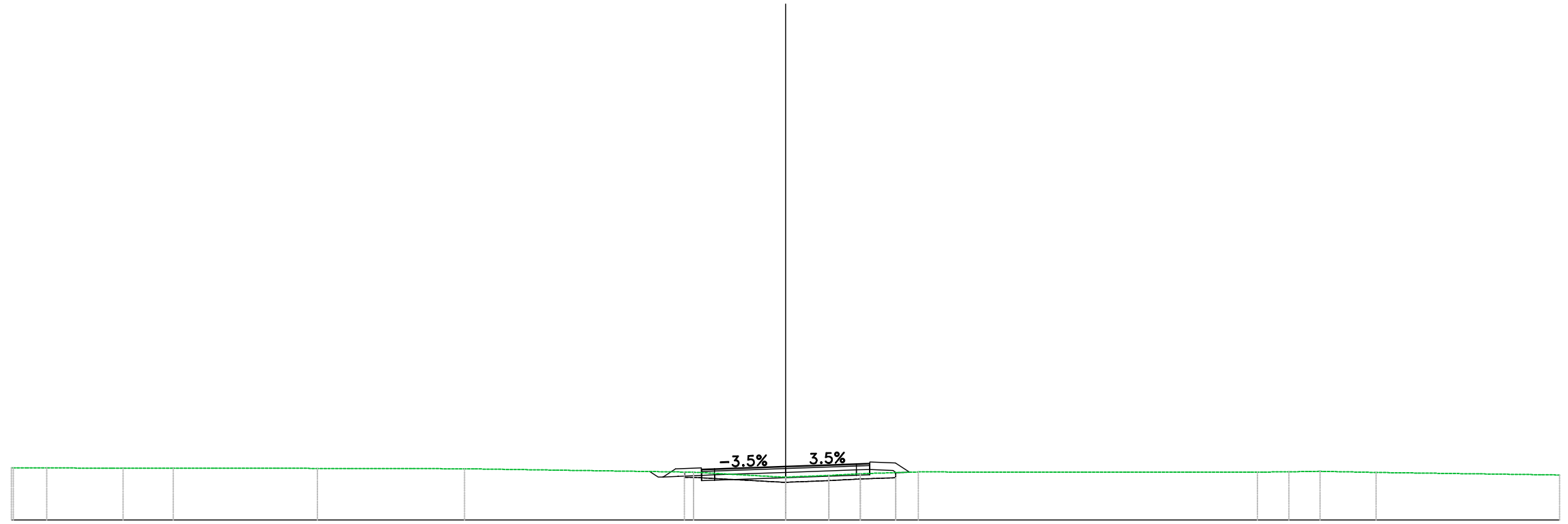
AS\_E113

Sez. 02

Progr.: 0+020.00

Scala : 1:200

Q.Rif. : 130.00



PROGRESSIVE TERRENO	<del>132.02</del>	<del>132.01</del>	<del>132.01</del>	<del>132.01</del>	<del>132.00</del>	<del>131.99</del>	<del>131.85</del>	<del>131.66</del>	<del>131.73</del>	<del>131.79</del>	<del>131.86</del>	<del>131.86</del>	<del>131.87</del>	<del>131.89</del>	<del>131.84</del>	<del>131.74</del>
PARZIALI TERRENO		2.53	1.94	5.58	5.70	8.87	3.52	1.68	1.21	2.25	13.14		1.23	1.20	2.17	7.12
QUOTE TERRENO	<del>132.02</del>	<del>132.01</del>	<del>132.01</del>	<del>132.01</del>	<del>132.00</del>	<del>131.99</del>	<del>131.85</del>	<del>131.66</del>	<del>131.73</del>	<del>131.79</del>	<del>131.86</del>	<del>131.86</del>	<del>131.87</del>	<del>131.89</del>	<del>131.84</del>	<del>131.74</del>
PROGRESSIVE PROGETTO							<del>131.97</del>	0.00		<del>131.75</del>						
PARZIALI PROGETTO							0.50	2.75	2.75	0.50						
QUOTE PROGETTO							<del>131.97</del>	132.09	<del>131.75</del>	<del>132.18</del>						
QUOTE SOTTOFONDO							<del>131.88</del>	<del>131.64</del>	<del>131.69</del>	<del>131.73</del>	<del>131.91</del>					







































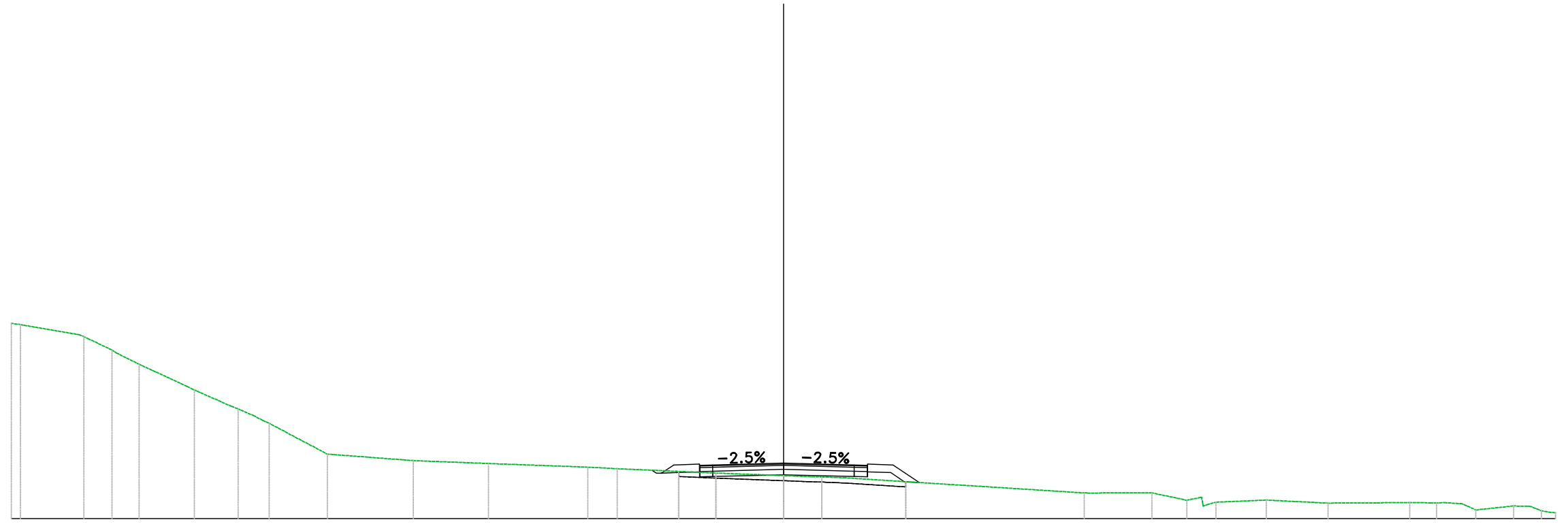




Materiali - Progr.0+400.00

Materiali	Area (m <sup>2</sup> )	Vol. (m <sup>3</sup> )
Rilevato	0.54	8.40
Scavo	0.33	27.71
Scotico	1.76	21.84
Terreno vegetale	0.93	14.44

AS\_E113  
 Sez. 21  
 Progr.: 0+400.00  
 Scala : 1:200  
 Q.Rif. : 130.00



PROGRESSIVE TERRENO	PARZIALI TERRENO	QUOTE TERRENO	PROGRESSIVE PROGETTO	PARZIALI PROGETTO	QUOTE PROGETTO	QUOTE SOTTOFONDO
0+00		137.52				
0+05	2.32	137.07				
0+10	0.94	136.55				
0+15	1.86	136.00				
0+20	1.43	135.00				
0+25	2.26	134.27				
0+30	3.33	133.70				
0+35	2.93	132.51				
0+40	3.86	132.25				
0+45	3.82	132.14				
0+50	2.63	132.00				
0+55	9.30	131.94				
0+60						
0+65						
0+70						
0+75						
0+80						
0+85						
0+90						
0+95						
1+00						
1+05						
1+10						
1+15						
1+20						
1+25						
1+30						
1+35						
1+40						
1+45						
1+50						
1+55						
1+60						
1+65						
1+70						
1+75						
1+80						
1+85						
1+90						
1+95						
2+00						



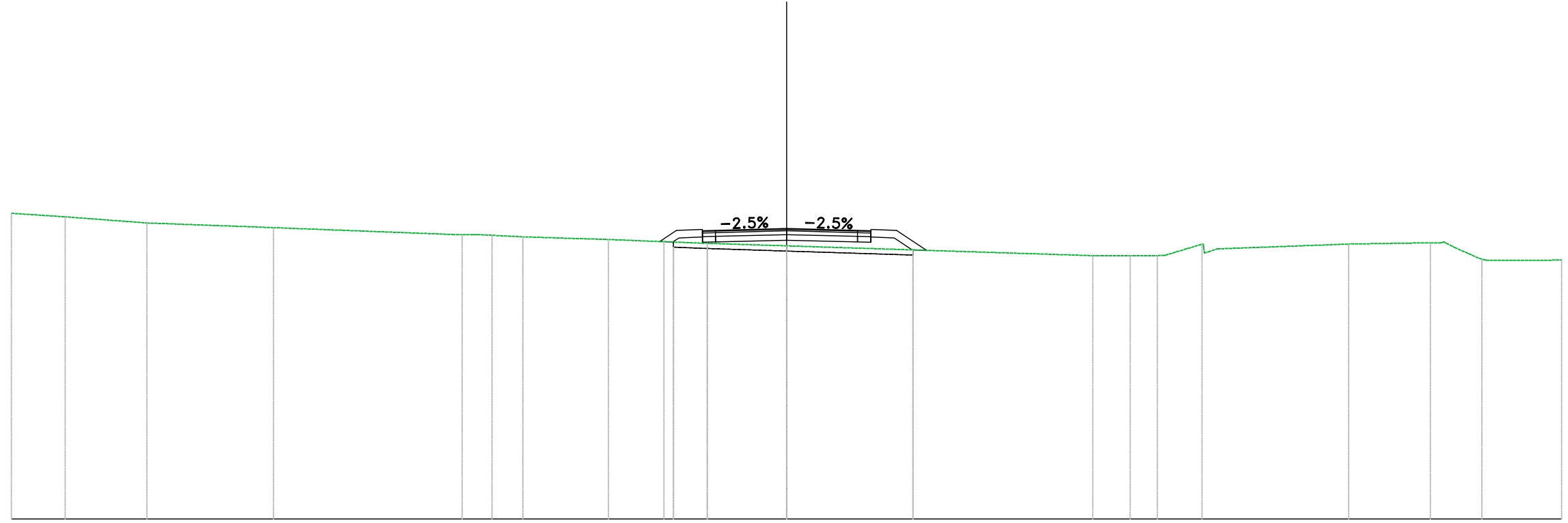




**Materiali – Progr.0+480.00**

Materiali	Area (m <sup>2</sup> )	Vol. (m <sup>3</sup> )
Rilevato	1.93	41.66
Scavo	0.00	0.00
Scotico	1.85	37.23
Terreno vegetale	1.06	21.59

AS\_E113  
 Sez. 25  
 Progr.: 0+480.00  
 Scala : 1:200  
 Q.Rif. : 120.00



PROGRESSIVE TERRENO	30.00	-27.92	-24.76	-19.86		-12.56	-11.40	-10.21	-6.89	-4.75	-3.08	0.00		11.84	13.29	14.35	16.07		21.75	24.91	26.91	30.00	
PARZIALI TERRENO		2.04	3.16	4.90		6.98		1.19	3.32	2.14	1.67	3.08		11.84		1.06	1.06	1.43		5.09	3.16	1.05	2.88
QUOTE TERRENO	131.82	131.69	131.45	131.27		131.00	130.97	130.91	130.81	130.73	130.66	130.56		130.19	130.19	130.19	130.63		130.63	130.68	130.04	130.01	
PROGRESSIVE PROGETTO											3.25	0.00		3.25									
PARZIALI PROGETTO											0.50	2.75		2.75									
QUOTE PROGETTO											131.15	131.23		131.15									
QUOTE SOTTOFONDO										130.73	130.87	130.72	130.78	130.70	130.87	130.41	130.39						

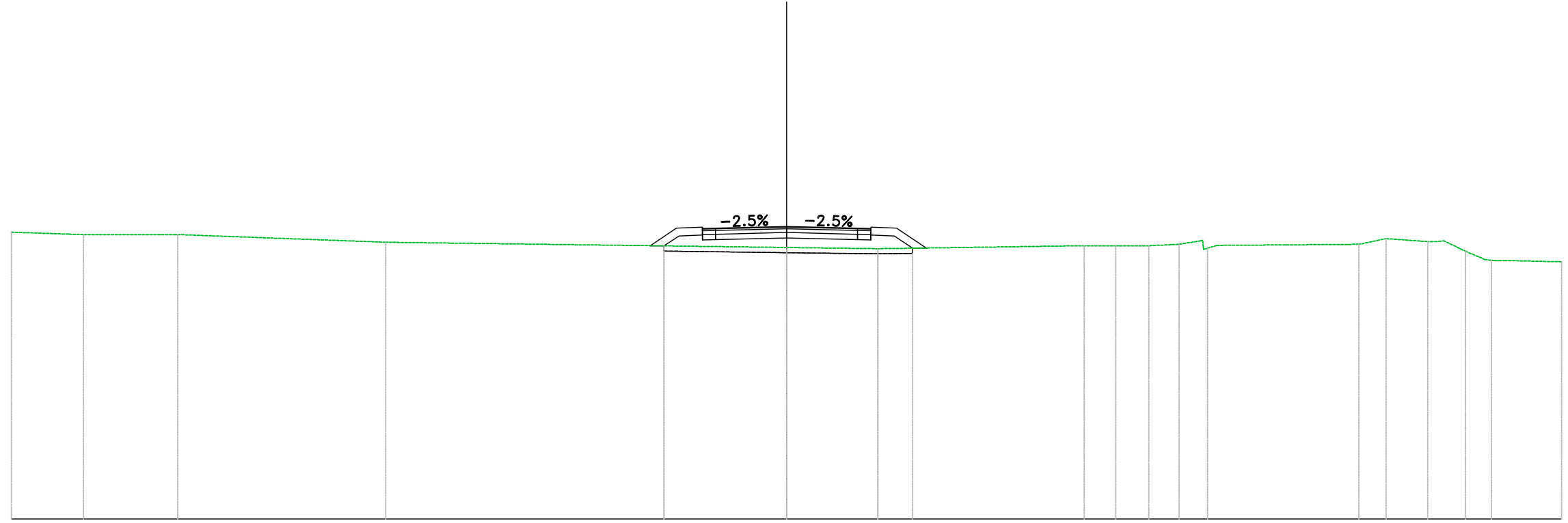




**Materiali – Progr.0+520.00**

Materiali	Area (m <sup>2</sup> )	Vol. (m <sup>3</sup> )
Rilevato	3.27	59.07
Scavo	0.00	0.00
Scotico	1.93	38.25
Terreno vegetale	1.20	23.42

AS\_E113  
 Sez. 27  
 Progr.: 0+520.00  
 Scala : 1:200  
 Q.Rif. : 120.00



PROGRESSIVE TERRENO	30.00	-27.21	-23.57	-15.51	0.00	3.53	11.52	12.74	14.02	15.18	16.29	22.15	23.20	24.81	26.27	27.28	30.00	
PARZIALI TERRENO	2.20	3.58	8.05	15.51	3.53	7.98	1.23	1.28	1.16	5.51	1.04	1.62				2.22		
QUOTE TERRENO	131.09	131.00	131.00	130.70	130.50	130.45	130.57	130.57	130.57	130.63	130.47	130.62	130.84	130.73	130.35	130.00	129.95	
PROGRESSIVE PROGETTO					0.00	3.26												
PARZIALI PROGETTO					2.75	2.75												
QUOTE PROGETTO					131.32	131.25												
QUOTE SOTTOFONDO					130.57	130.56	130.95	130.80	131.25	131.25	130.87	130.79	131.25	130.95	130.47	130.46		



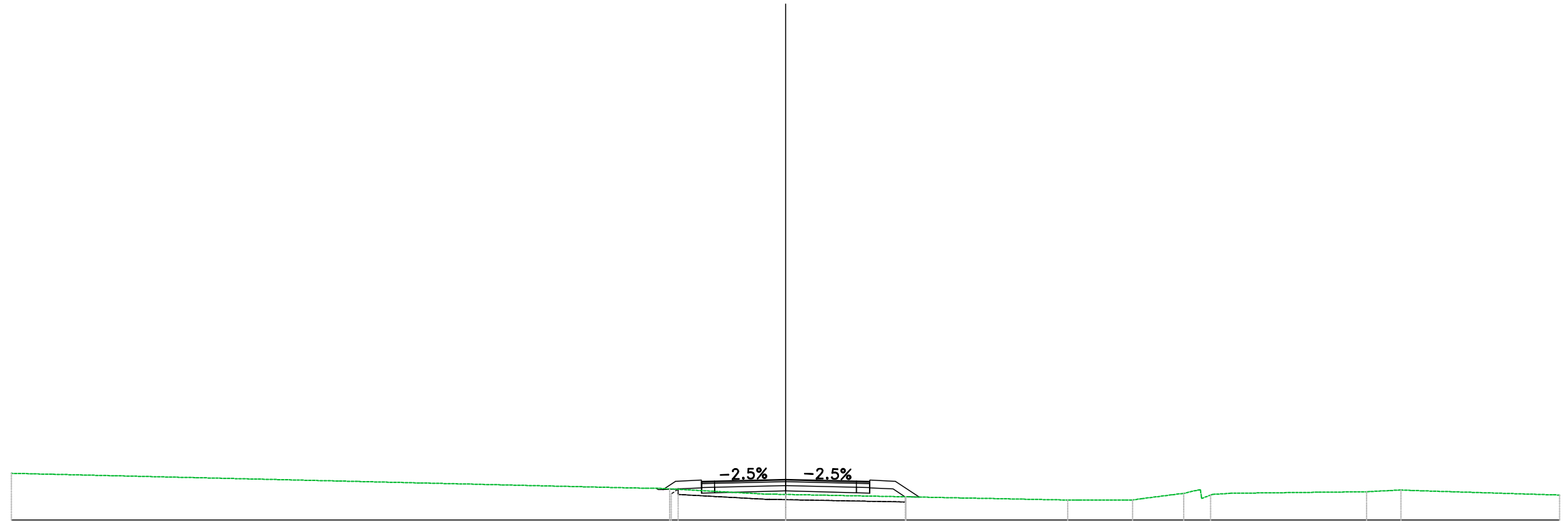




**Materiali – Progr.0+600.00**

Materiali	Area (m <sup>2</sup> )	Vol. (m <sup>3</sup> )
Rilevato	0.97	26.93
Scavo	0.07	0.74
Scotico	1.79	36.30
Terreno vegetale	0.91	19.47

AS\_E113  
 Sez. 31  
 Progr.: 0+600.00  
 Scala : 1:200  
 Q.Rif. : 130.00



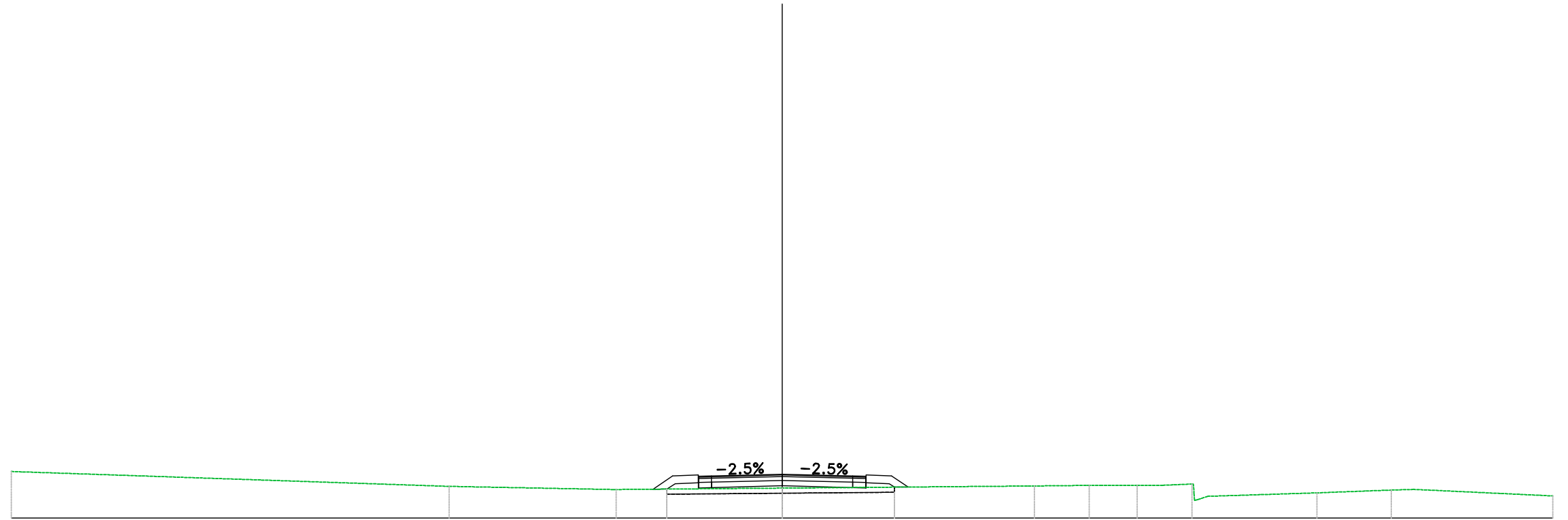
PROGRESSIVE TERRENO	30.00		-4.50	0.00	4.66		10.94	13.44	15.42	16.48		22.52	23.85	36.00
PARZIALI TERRENO		24.63		3.78	4.66		5.72	2.09	1.64		5.25	1.33	5.33	
QUOTE TERRENO	131.81		131.21	130.99	130.90		130.77	130.78	131.04	130.97		131.10	131.16	130.97
PROGRESSIVE PROGETTO														
PARZIALI PROGETTO														
QUOTE PROGETTO														
QUOTE SOTTOFONDO			131.29	131.21	131.06	131.51	131.49	131.51	131.49	131.21	130.89			



**Materiali – Progr.0+640.00**

Materiali	Area (m <sup>2</sup> )	Vol. (m <sup>3</sup> )
Rilevato	0.71	23.90
Scavo	0.01	0.06
Scotico	1.77	36.07
Terreno vegetale	0.92	19.47

AS\_E113  
 Sez. 33  
 Progr.: 0+640.00  
 Scala : 1:200  
 Q.Rif. : 130.00



PROGRESSIVE TERRENO	30.00	-12.96	-6.46	0.00	9.81	11.95	13.82	15.95	20.81	23.71	30.00
PARZIALI TERRENO	17.04	6.40	6.46	9.81	2.13	1.42	1.14	4.22	2.90	5.41	
QUOTE TERRENO	131.81	131.23	131.11	131.16	131.25	131.27	131.27	131.32	130.98	131.09	130.86
PROGRESSIVE PROGETTO											
PARZIALI PROGETTO											
QUOTE PROGETTO											
QUOTE SOTTOFONDO			131.12 131.34 131.19	131.70	131.19 131.62 131.34 131.21						

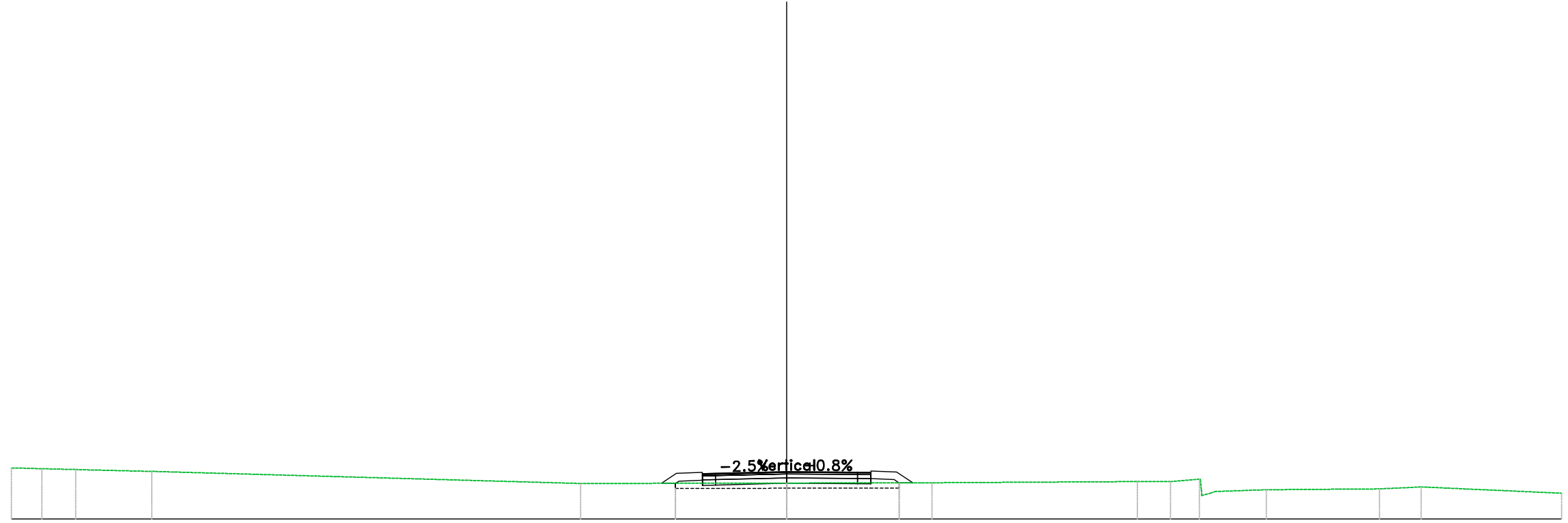




**Materiali – Progr.0+680.00**

Materiali	Area (m <sup>2</sup> )	Vol. (m <sup>3</sup> )
Rilevato	0.24	6.24
Scavo	0.22	2.73
Scotico	1.73	34.79
Terreno vegetale	0.84	17.16

AS\_E113  
 Sez. 35  
 Progr.: 0+680.00  
 Scala : 1:200  
 Q.Rif. : 130.00

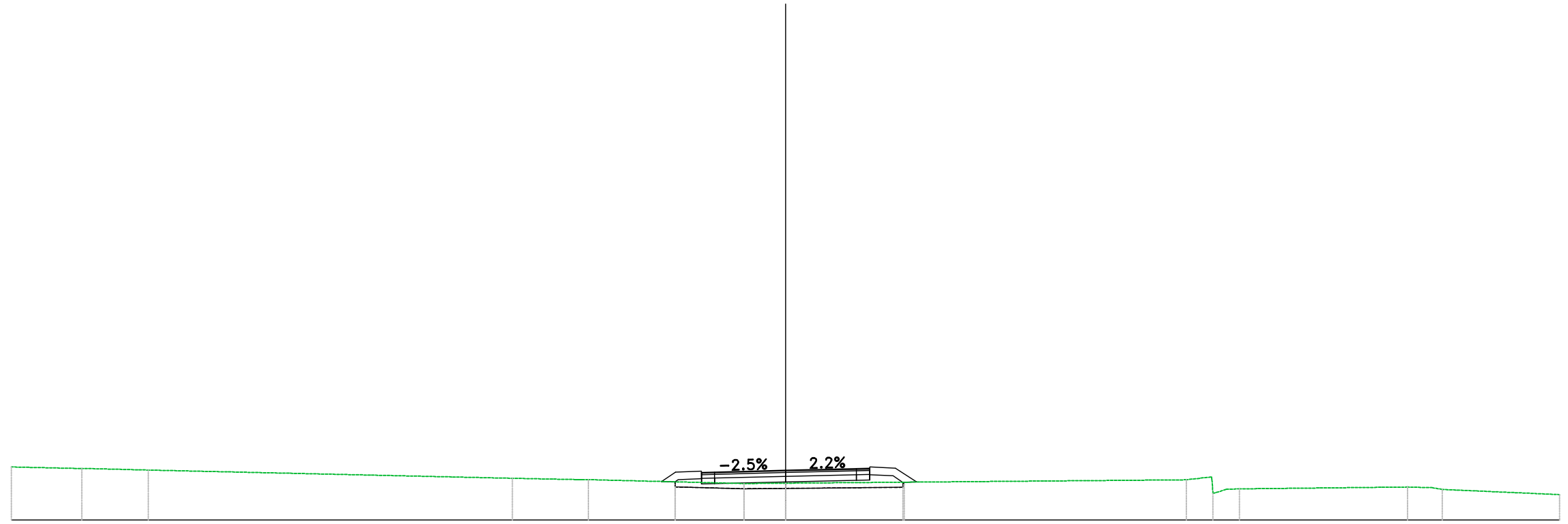


PROGRESSIVE TERRENO	30.00	-28.82	-27.51	-24.57	-7.98	0.00	5.63	13.57	14.86	15.97	18.56	22.94	24.56	30.00
PARZIALI TERRENO	1.18	1.31	2.94	16.60	7.98	5.63	7.94	1.29	1.11	1.96	4.38	1.62	5.44	
QUOTE TERRENO	131.97	131.94	131.91	131.84	131.37	131.39	131.40	131.45	131.45	131.54	131.13	131.16	131.24	131.00
PROGRESSIVE PROGETTO						0.00								
PARZIALI PROGETTO						2.75	2.75							
QUOTE PROGETTO						131.83	131.81							
QUOTE SOTTOFONDO						131.38	131.36							

**Materiali – Progr.0+700.00**

Materiali	Area (m <sup>2</sup> )	Vol. (m <sup>3</sup> )
Rilevato	0.72	9.64
Scavo	0.03	2.52
Scotico	1.77	34.99
Terreno vegetale	0.91	17.52

AS\_E113  
 Sez. 36  
 Progr.: 0+700.00  
 Scala : 1:200  
 Q.Rif. : 130.00



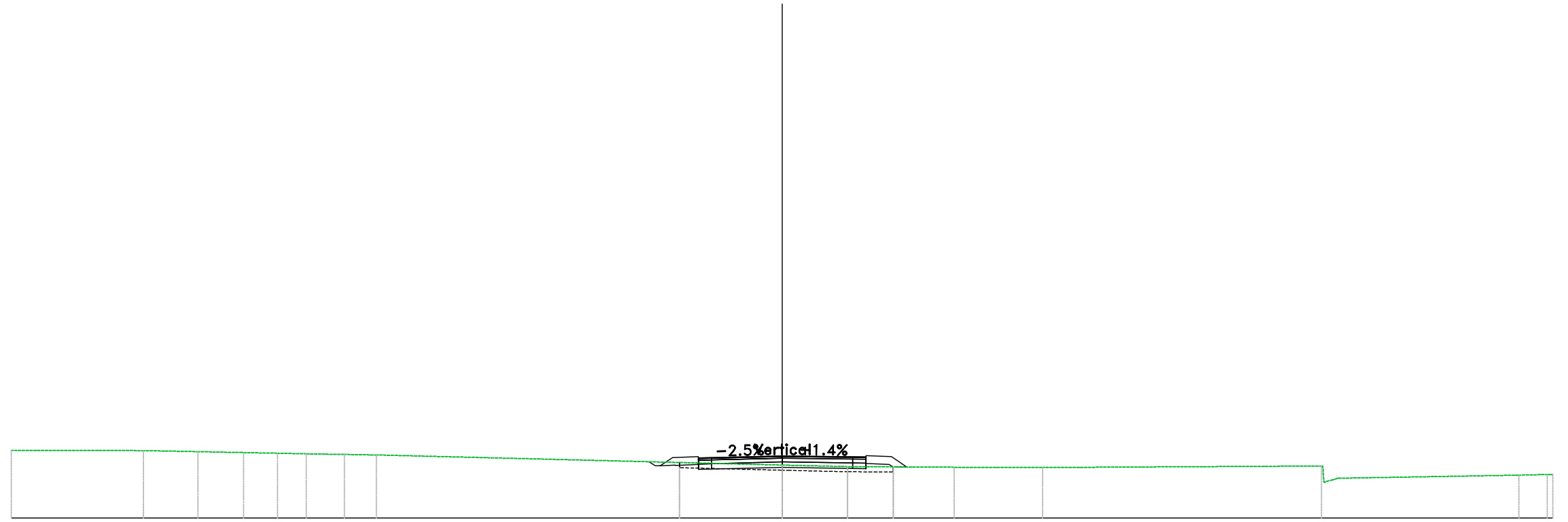
PROGRESSIVE TERRENO	30+00	-27.27	-24.69		-10.59	-7.64		-1.61	0.00		15.53	16.56	17.59		24.10	25.45	30+00
PARZIALI TERRENO	2.46	2.58	14.11		2.41	6.04		1.61		15.53	6.52			4.55			
QUOTE TERRENO	132.05	132.00	131.93		131.62	131.56		131.41	131.43		131.56	131.03	131.21		131.28	131.18	130.98
PROGRESSIVE PROGETTO								3.25	2.75		3.25						
PARZIALI PROGETTO								0.50	2.75		0.50						
QUOTE PROGETTO								131.88	131.93		131.98						
QUOTE SOTTOFONDO								131.40	131.48		131.54						



Materiali - Progr.0+740.00

Materiale	Area (m <sup>2</sup> )	Vol. (m <sup>3</sup> )
Rilevato	0.11	2.82
Scavo	1.00	20.66
Scotico	0.22	11.41
Terreno vegetale	0.79	16.15

AS\_E113  
 Sez. 38  
 Progr.: 0+740.00  
 Scala : 1:200  
 Q.Rif. : 130.00




PROGRESSIVE TERRENO	30.00	-24.86	-22.74	-20.97	-19.65	-18.52	-17.04	-15.79	0.00	2.54	6.69	10.14	20.99	28.68	30.00
PARZIALI TERRENO	5.14	2.12	1.72	1.32	1.12	1.48	1.25	15.79	2.28	4.15	3.45	10.85	7.05	1.11	1.11
QUOTE TERRENO	132.63	132.62	132.58	132.55	132.52	132.50	132.47	132.45	132.06	132.00	131.97	131.96	132.02	131.67	131.66
PROGRESSIVE PROGETTO									0.00	2.75	3.26				
PARZIALI PROGETTO									2.75	2.75	0.50				
QUOTE PROGETTO									132.42	132.38	132.37				
QUOTE SOTTOFONDO									131.97	131.92	132.09				

Materiali - Progr.0+760.00

Materiali	Area (m <sup>2</sup> )	Vol. (m <sup>3</sup> )
Rilevato	0.02	1.24
Scavo	1.33	23.34
Scotico	0.22	4.32
Terreno vegetale	0.74	15.30

AS\_E113  
 Sez. 39  
 Progr.: 0+760.00  
 Scala : 1:200  
 Q.Rif. : 130.00



PROGRESSIVE TERRENO	PROGRESSIVE PROGETTO
-29.88	
-27.83	
-26.68	
-23.08	
-20.45	
-16.35	
-13.51	
-10.64	
0.00	0.00
6.01	3.26
7.94	3.26
9.43	
14.58	
22.39	
23.92	
26.86	
30.00	

PARZIALI TERRENO	PARZIALI PROGETTO
1.78	
3.60	
2.64	
4.10	
2.85	
2.45	
10.64	0.50
6.01	2.75
1.94	2.75
1.48	0.50
5.11	
7.80	
1.53	
2.30	
3.14	

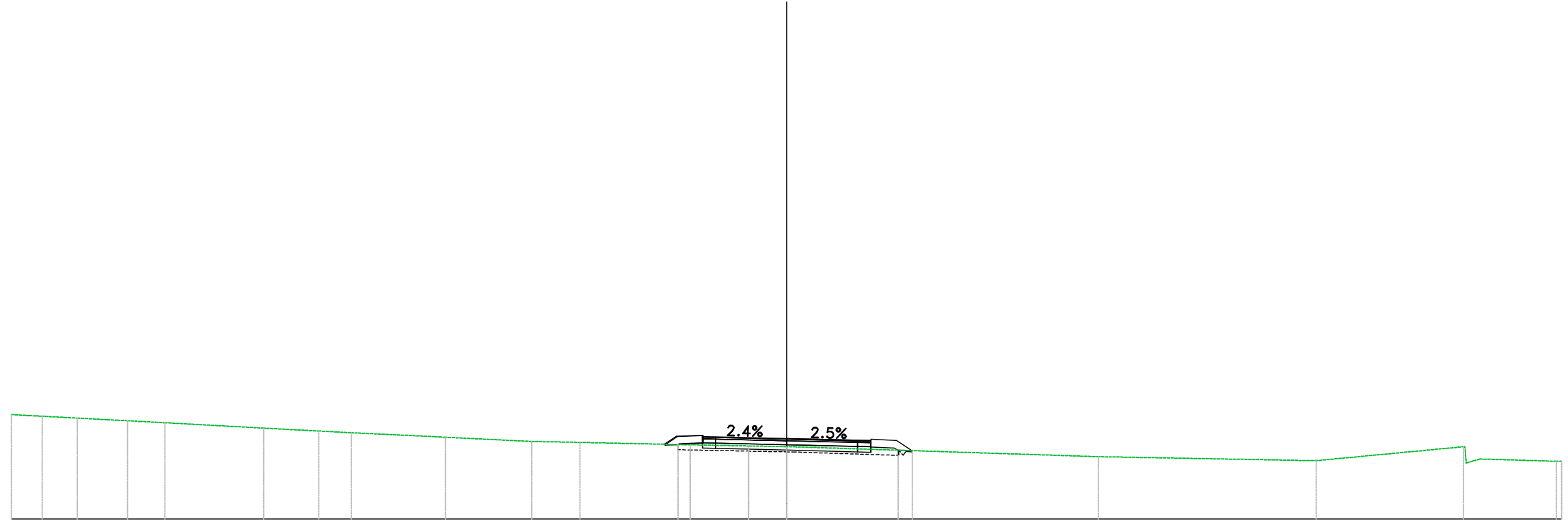
  

QUOTE TERRENO	QUOTE PROGETTO	QUOTE SOTTOFONDO
133.00		132.57
133.00		132.46
133.00		132.30
132.94		132.75
132.88		132.75
132.79		132.32
132.73		132.25
132.68		132.40
132.47	0.00	132.38
132.35	3.26	
132.33	3.26	
132.30		
132.34		
132.19		
132.34		
131.80		
131.86		

**Materiali – Progr.0+780.00**

Materiali	Area (m <sup>2</sup> )	Vol. (m <sup>3</sup> )
Rilevato	0.13	1.44
Scavo	0.82	21.56
Scotico	0.50	7.16
Terreno vegetale	0.80	15.40

AS\_E113  
 Sez. 40  
 Progr.: 0+780.00  
 Scala : 1:200  
 Q.Rif. : 130.00



PROGRESSIVE TERRENO	30.00	28.80	27.45	25.50	24.06	20.23	18.10	16.85	13.20	9.86	8.00	3.74	1.47	0.00	12.06	20.50	26.20	30.00
PARZIALI TERRENO		1.35	1.17		3.83	2.13		3.22		3.31	1.86	4.26	2.26	1.47	11.75	8.43	5.71	2.95
QUOTE TERRENO	134.04	133.97	133.90	133.80	133.72	133.51	133.40	133.34	133.16	133.00	132.96	132.87	132.82	132.80	132.41	132.25	132.80	132.24
PROGRESSIVE PROGETTO												3.26	2.75	0.00	3.26			
PARZIALI PROGETTO												0.50	2.75	2.75	0.50			
QUOTE PROGETTO												132.74	133.18	133.03	133.03			
QUOTE SOTTOFONDO												132.89	132.90	132.74	132.58	132.74		

Materiali - Progr.0+800.00

Materiale	Area (m²)	Vol. (m³)
Rilevato	1.28	14.10
Scavo	0.00	8.23
Scotico	1.85	23.50
Terreno vegetale	1.05	18.41

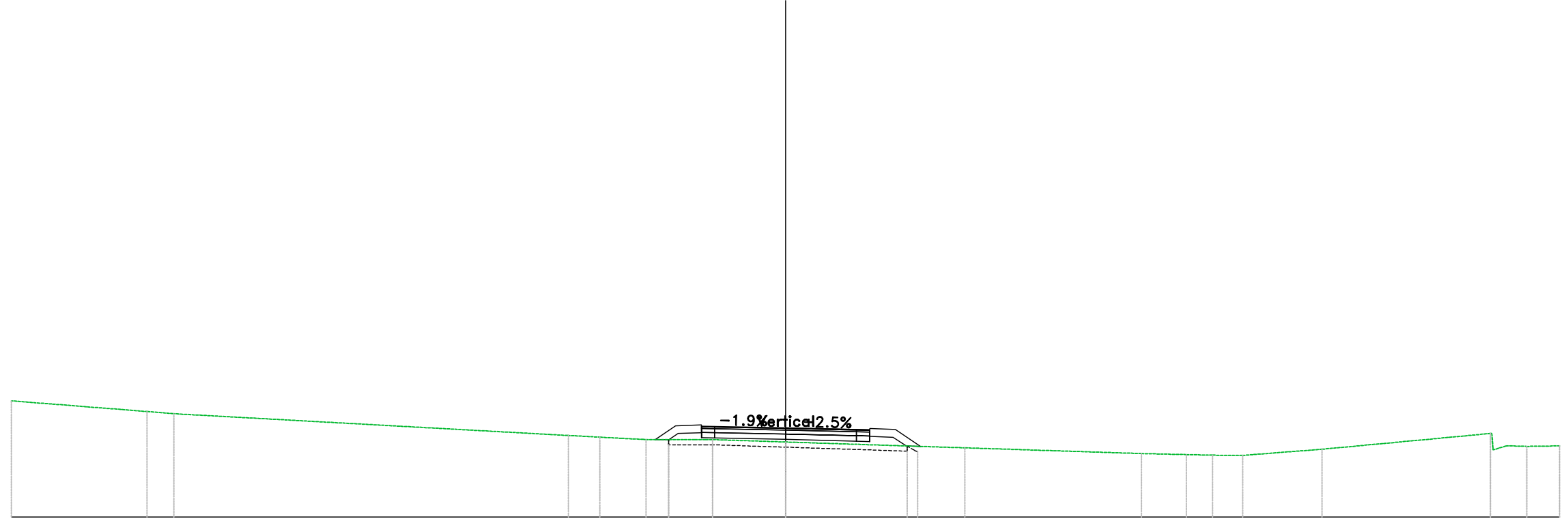
AS\_E113

Sez. 41

Progr.: 0+800.00

Scala : 1:200

Q.Rif. : 130.00

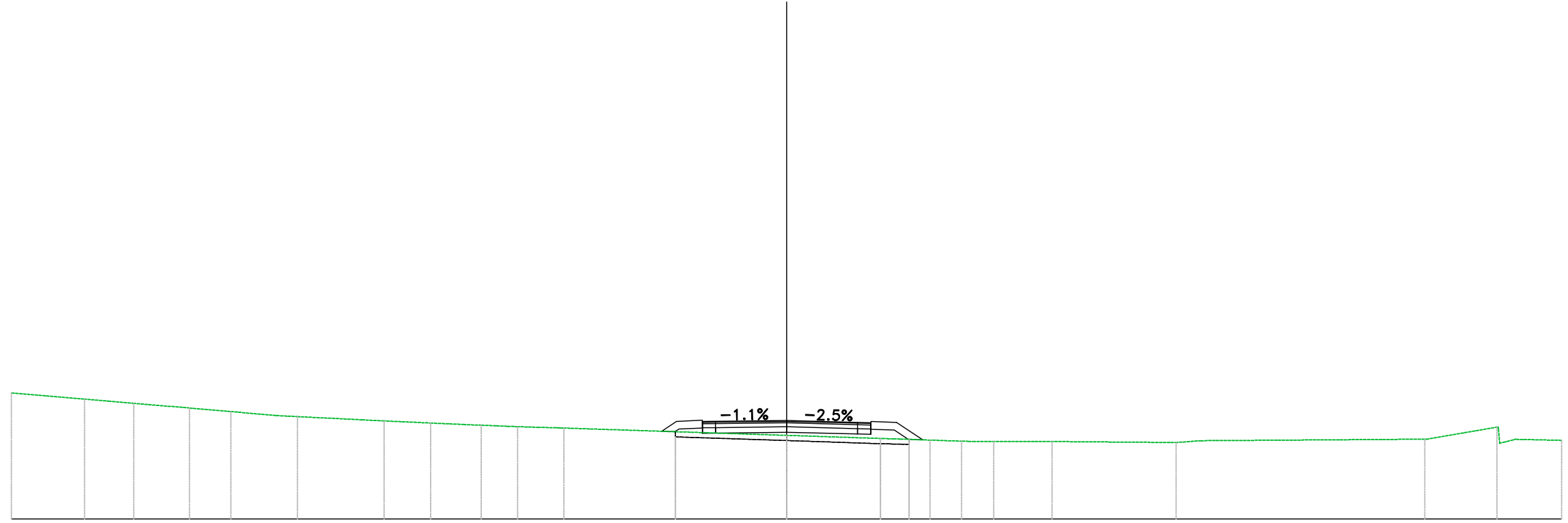


PROGRESSIVE TERRENO	30.00	-24.75	-23.71	-8.42	-7.20	-5.41	-2.83	0.00	6.95	13.79	15.53	16.54	17.71	20.79	27.32	28.73	30.00
PARZIALI TERRENO	5.25	1.04	14.55	1.22	1.89	2.83	6.95	6.84	1.74	1.01	1.17	3.07	6.53	1.27			
QUOTE TERRENO	134.50	134.09	134.00	133.16	133.09	133.00	133.00	132.91	132.68	132.46	132.42	132.40	132.39	132.62	133.24	132.74	132.75
PROGRESSIVE PROGETTO							3.25		3.26								
PARZIALI PROGETTO							0.50	2.75	2.75	0.50							
QUOTE PROGETTO							133.52	133.51	133.38	133.38							
QUOTE SOTTOFONDO							133.00	133.23	133.06	132.94	133.09	132.75	132.75				

**Materiali – Progr.0+820.00**

Materiali	Area (m <sup>2</sup> )	Vol. (m <sup>3</sup> )
Rilevato	1.14	24.21
Scavo	0.01	0.06
Scotico	1.81	36.55
Terreno vegetale	0.98	20.26

AS\_E113  
 Sez. 42  
 Progr.: 0+820.00  
 Scala : 1:200  
 Q.Rif. : 130.00



PROGRESSIVE TERRENO	30.00	-27.17	-25.27	-23.11	-21.51	-18.93	-15.57	-13.77	-11.81	-10.41	-8.62	0.00	3.63	5.55	6.77	8.02	10.28	15.08	24.70	27.50	30.00	
PARZIALI TERRENO	2.83		2.15	1.60	1.75	2.49	1.80	1.28			8.62		3.63	1.13	1.23	2.26		4.80		8.68	2.70	1.77
QUOTE TERRENO	134.87	134.64	134.47	134.29	134.16	133.96	133.79	133.71	133.63	133.57	133.52	133.23	133.11	133.05	133.01	133.00	133.00	132.96		133.09	133.56	133.04
PROGRESSIVE PROGETTO																						
PARZIALI PROGETTO																						
QUOTE PROGETTO																						
QUOTE SOTTOFONDO												133.39	133.48	133.32	133.77	133.80	133.72	133.44				







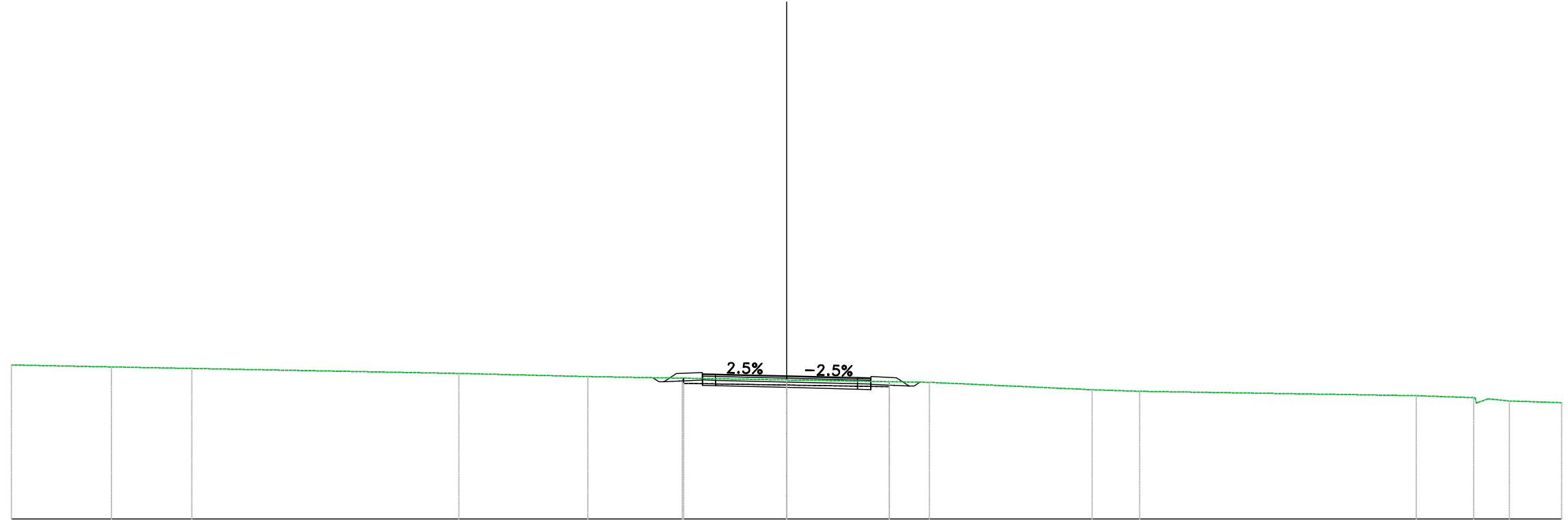




**Materiali - Progr.0+920.00**

Materiali	Area (m <sup>2</sup> )	Vol. (m <sup>3</sup> )
Rilevato	0.00	0.00
Scavo	2.36	72.37
Scotico	0.00	0.00
Terreno vegetale	0.74	11.10

AS\_E113  
 Sez. 47  
 Progr.: 0+920.00  
 Scala : 1:200  
 Q.Rif. : 130.00



PROGRESSIVE TERRENO	30.00	-26.12	-23.02	-12.68	-7.70	0.00	5.53	11.82	13.66	24.37	26.59	27.98	30.00
PARZIALI TERRENO	3.80	3.11	10.34	4.98	7.70	5.53	6.30	1.84	10.71	2.23	2.02		
QUOTE TERRENO	135.96	135.88	135.82	135.63	135.51	135.38	135.29	135.00	134.94	134.77	134.69	134.56	134.50
PROGRESSIVE PROGETTO													
PARZIALI PROGETTO						3.26	2.75	2.75	0.50				
QUOTE PROGETTO						135.66	135.54	135.47	135.45				
QUOTE SOTTOFONDO						135.47	135.33	135.17	135.00	135.17	135.29		

**Materiali – Progr.0+940.00**

Materiali	Area (m <sup>2</sup> )	Vol. (m <sup>3</sup> )
Rilevato	3.95	39.47
Scavo	0.00	23.64
Scotico	1.98	19.80
Terreno vegetale	1.29	20.29

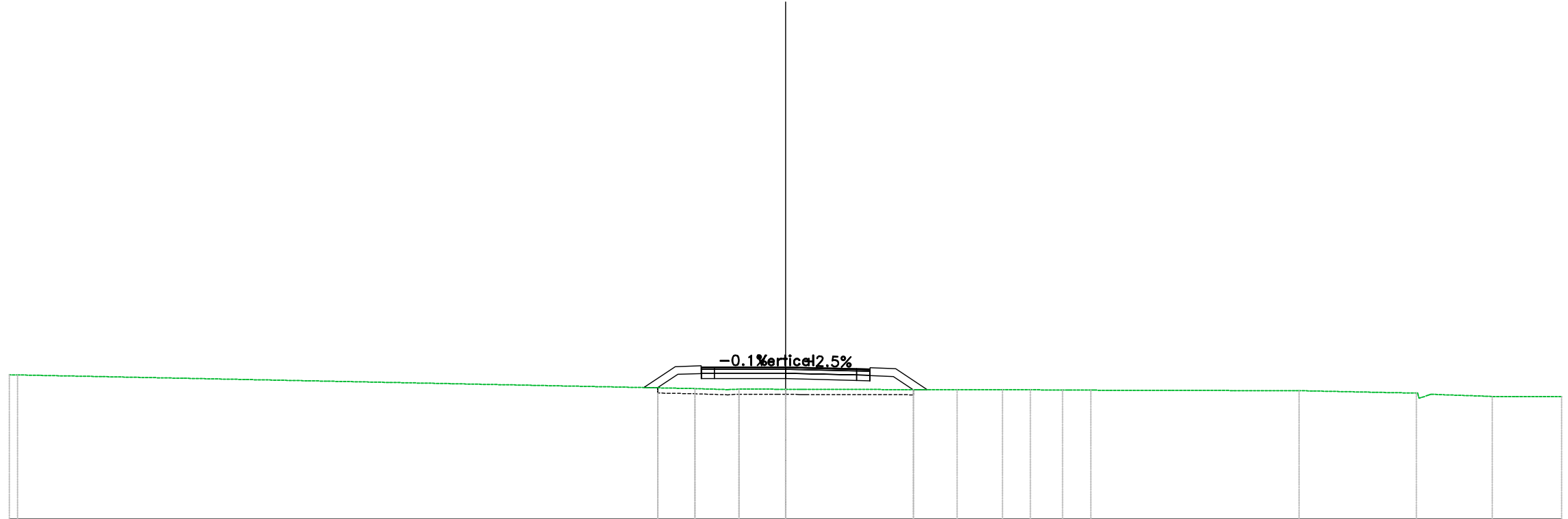
AS\_E113

Sez. 48

Progr.: 0+940.00

Scala : 1:200

Q.Rif. : 130.00

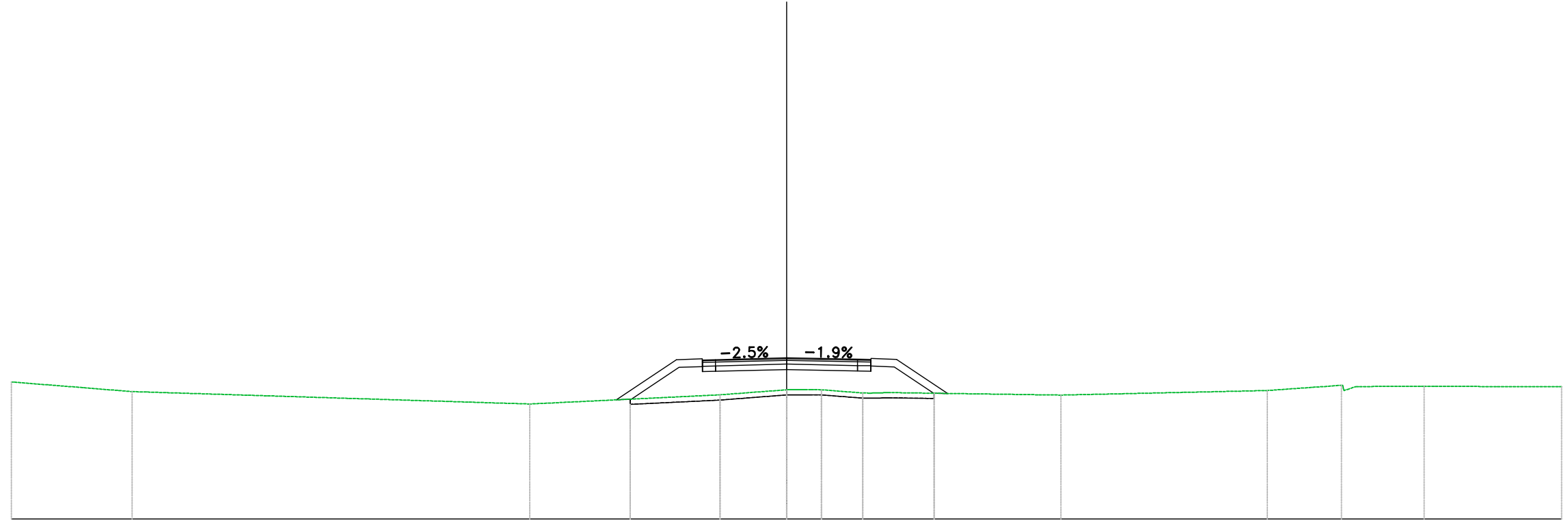


PROGRESSIVE TERRENO			-3.50	-1.80	0.00	6.63	8.39	9.46	10.70	11.80	19.85	24.38	27.32	30.00
PARZIALI TERRENO	26.18		1.27	1.49		5.87	1.22	1.07	1.24		7.94	4.53	2.38	2.68
QUOTE TERRENO	<del>135.59</del>		<del>135.05</del>	<del>135.03</del>	<del>135.02</del>	<del>135.00</del>	<del>135.00</del>	<del>135.00</del>	<del>135.00</del>	<del>134.99</del>	<del>134.96</del>	<del>134.87</del>	<del>134.74</del>	<del>134.73</del>
PROGRESSIVE PROGETTO			<del>3.26</del>	<del>2.75</del>	0.00	<del>3.26</del>								
PARZIALI PROGETTO			0.50	2.75		2.75	0.50							
QUOTE PROGETTO			<del>135.88</del>	<del>135.88</del>	<del>135.88</del>	<del>135.81</del>	<del>135.80</del>							
QUOTE SOTTOFONDO			<del>135.08</del>	<del>135.59</del>	<del>135.43</del>	<del>135.36</del>	<del>135.51</del>	<del>135.01</del>	<del>135.00</del>					

**Materiali - Progr.0+960.00**

Materiali	Area (m <sup>2</sup> )	Vol. (m <sup>3</sup> )
Rilevato	9.14	130.83
Scavo	0.00	0.00
Scotico	2.35	43.28
Terreno vegetale	1.95	32.39

AS\_E113  
 Sez. 49  
 Progr.: 0+960.00  
 Scala : 1:200  
 Q.Rif. : 130.00



PROGRESSIVE TERRENO	30.00	25.33	9.93	2.58	0.00	1.35	2.95	10.62	18.60	21.47	24.67	30.00
PARZIALI TERRENO	4.67	15.39	7.36	2.58	1.59	6.69	7.99	2.87	2.64	5.33		
QUOTE TERRENO	135.30	134.93	134.45	134.80	135.00	135.00	134.87	134.79	134.97	135.17	135.13	135.12
PROGRESSIVE PROGETTO				3.25	0.00	3.25						
PARZIALI PROGETTO				0.50	2.75	2.75	0.50					
QUOTE PROGETTO				136.18	136.23	136.18	136.17					
QUOTE SOTTOFONDO				134.61	135.86	135.72	135.88					





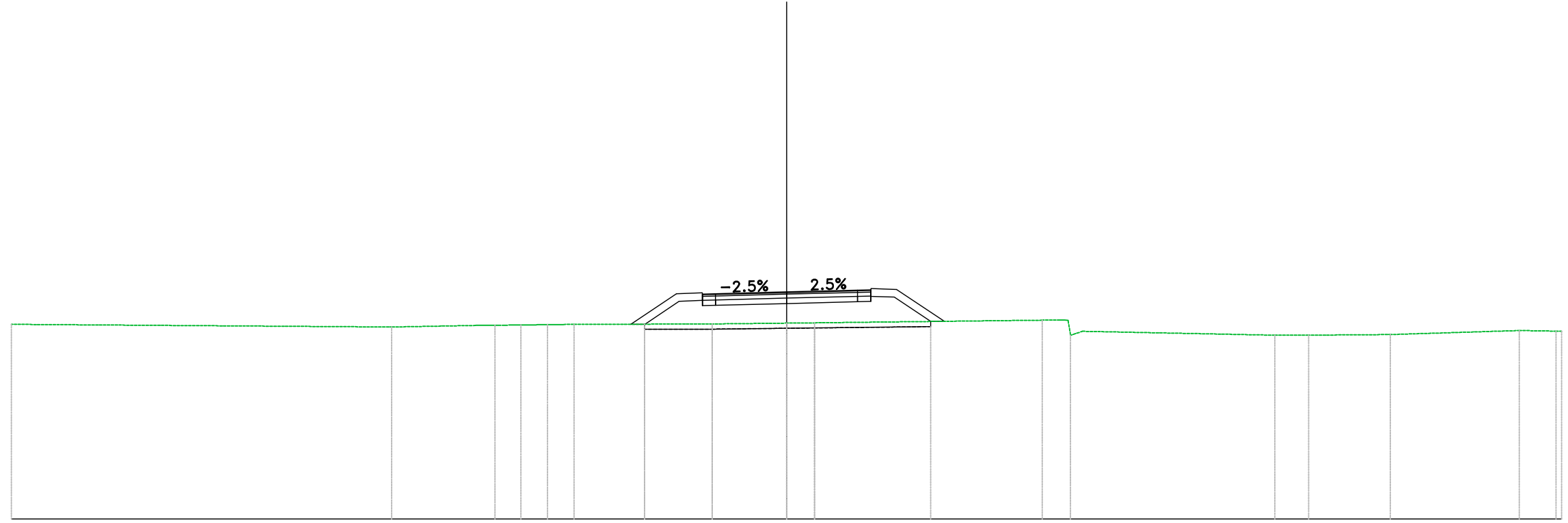




Materiali - Progr.1+040.00

Materiale	Area (m <sup>2</sup> )	Vol. (m <sup>3</sup> )
Rilevato	7.89	175.30
Scavo	0.00	0.00
Scotico	2.21	45.12
Terreno vegetale	1.71	35.83

AS\_E113  
 Sez. 53  
 Progr.: 1+040.00  
 Scala : 1:200  
 Q.Rif. : 130.00

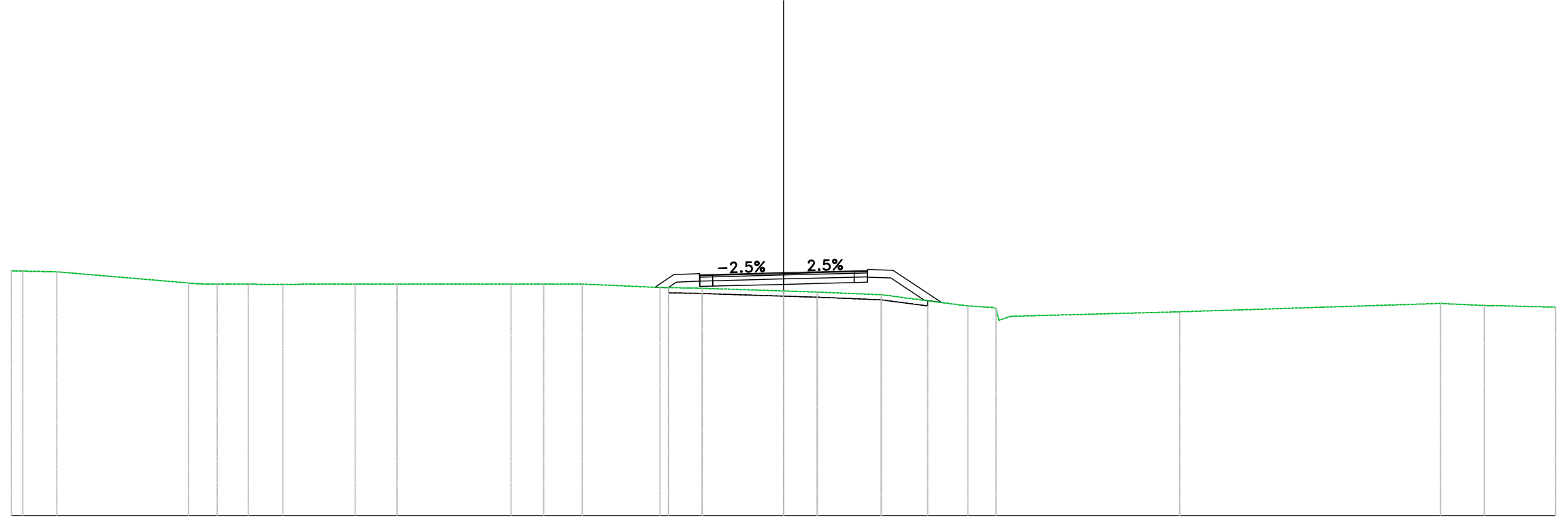


PROGRESSIVE TERRENO	30.00	-15.29	-11.29	-10.28	-9.25	-8.23	-2.88	0.00	1.09	9.90	10.99	18.89	20.20	23.36	28.36	30.00
PARZIALI TERRENO	14.71	3.27				5.35	2.88	1.09		8.81		7.45	1.31	3.16	4.99	1.42
QUOTE TERRENO	137.53	137.42	137.49	137.50	137.52	137.53	137.54	137.58	137.59	137.69	137.11	137.11	137.13	137.13	137.29	137.29
PROGRESSIVE PROGETTO							3.25	0.00		3.25						
PARZIALI PROGETTO							0.50	2.75	2.75	0.50						
QUOTE PROGETTO							138.70	138.78	138.85	138.86						
QUOTE SOTTOFONDO							137.53	138.42	138.25	138.58	137.64					

Materiali - Progr.1+060.00

Materiale	Area (m <sup>2</sup> )	Vol. (m <sup>3</sup> )
Rilevato	3.01	109.15
Scavo	0.00	0.00
Scotico	2.01	42.33
Terreno vegetale	1.33	30.55

AS\_E113  
 Sez. 54  
 Progr.: 1+060.00  
 Scala : 1:200  
 Q.Rif. : 130.00




PROGRESSIVE TERRENO	PARZIALI TERRENO	QUOTE TERRENO	PROGRESSIVE PROGETTO	PARZIALI PROGETTO	QUOTE PROGETTO	QUOTE SOTTOFONDO
-29.98		139.50				
-28.23		139.46				
	5.11					
-23.12		139.03				
-22.01		138.99				
-20.79		138.99				
-19.45	2.00	138.98				
-16.65	1.00	138.99				
-15.02	3.50	138.99				
-10.59	1.27	138.99				
-9.32	1.49	138.99				
-7.82	3.02	138.99				
-4.80	1.43	138.86				138.88
-3.16	3.16	138.83	3.25		138.35	139.06
			2.75		139.36	138.99
0.00	1.31	138.72	0.00		139.43	138.98
1.31	2.49	138.68		2.75	139.50	139.06
3.80	3.36	138.58	3.26		139.51	139.23
						138.36
7.16		138.14				138.28
8.25	6.57	138.05				
15.39	10.13	137.91				
25.52	1.70	138.24				
27.22	2.43	138.16				
30.00		138.09				



**Materiali - Progr.1+100.00**

Materiale	Area (m <sup>2</sup> )	Vol. (m <sup>3</sup> )
Rilevato	2.16	24.52
Scavo	1.34	31.09
Scotico	0.79	12.61
Terreno vegetale	1.35	24.62

AS\_E113  
 Sez. 56  
 Progr.: 1+100.00  
 Scala : 1:200  
 Q.Rif. : 130.00



PROGRESSIVE TERRENO	30.00	28.30	27.16	24.97	23.34		17.56	15.96	14.75		8.52	5.62	3.72	2.25	0.00	1.99	3.14	4.20		11.38	16.94	19.96	23.12	29.37	30.00
PARZIALI TERRENO	1.24		2.18	1.64		5.77	1.60	1.21		6.23	2.66	1.90	1.46	2.25	1.99	1.15			6.23	5.56	3.02		2.73	6.25	
QUOTE TERRENO	141.05	141.00	140.96	140.87	140.79		140.53	140.46	140.40		140.12	140.00	139.94	139.92	139.82	139.74	139.14	139.32		138.87	138.93	138.96	138.77	138.44	138.41
PROGRESSIVE PROGETTO																									
PARZIALI PROGETTO													0.50	2.75		2.75	0.50								
QUOTE PROGETTO													140.08	140.08	140.13	140.20	140.21								
QUOTE SOTTOFONDO													139.99	139.74	139.76	139.69	139.75	139.92		138.78					





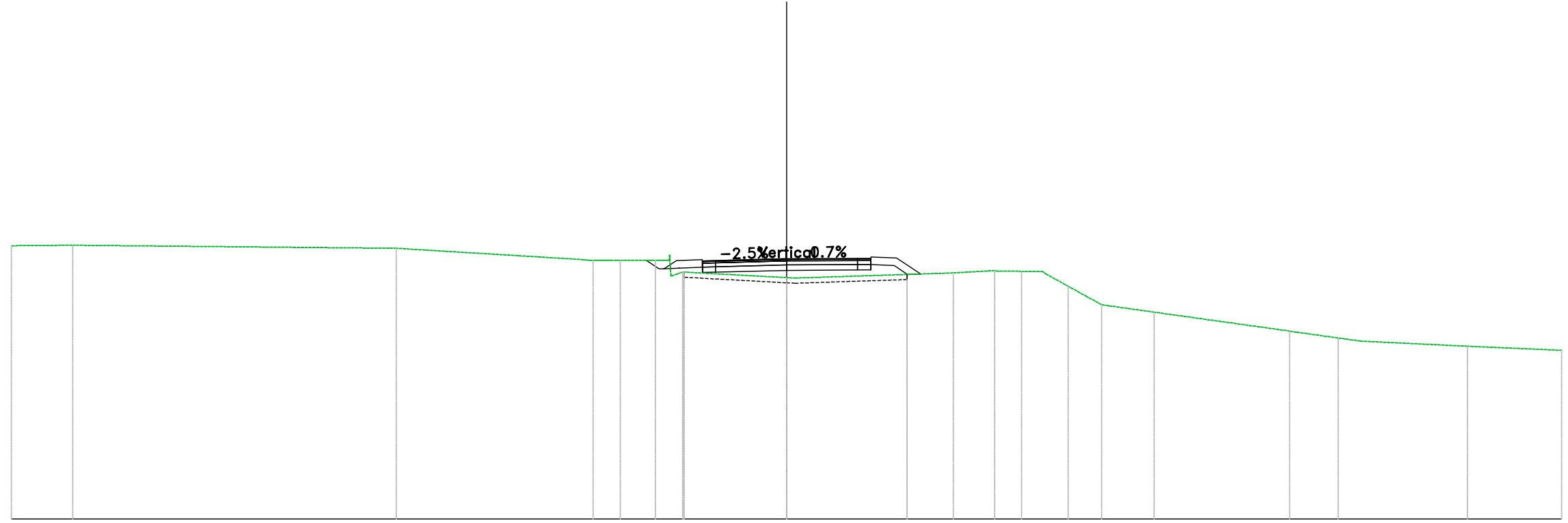




**Materiali – Progr.1+180.00**

Materiali	Area (m <sup>2</sup> )	Vol. (m <sup>3</sup> )
Rilevato	2.04	38.94
Scavo	0.22	4.26
Scotico	1.73	34.61
Terreno vegetale	0.92	18.52

AS\_E113  
 Sez. 60  
 Progr.: 1+180.00  
 Scala : 1:200  
 Q.Rif. : 130.00




PROGRESSIVE TERRENO	30.00	27.63	15.10	7.49	6.43	5.07	4.02	0.00	6.46	8.05	9.09	10.90	12.19	14.23	19.46	21.35	26.34	30.00
PARZIALI TERRENO	2.37	12.53	7.21				4.02	6.14	1.59			1.75	5.24	1.61		4.13	3.66	
QUOTE TERRENO	140.57	140.59	140.47	140.00	140.00	140.00	139.55	139.33	139.52	139.61	139.58	139.00	138.29	138.00	137.27	137.00	136.68	136.52
PROGRESSIVE PROGETTO																		
PARZIALI PROGETTO																		
QUOTE PROGETTO																		
QUOTE SOTTOFONDO				140.00	139.68	139.70	139.53	139.88	140.06	139.63	140.08	139.80	139.46					

**Materiali - Progr.1+200.00**

Materiali	Area (m <sup>2</sup> )	Vol. (m <sup>3</sup> )
Rilevato	0.10	21.45
Scavo	1.39	16.12
Scotico	0.00	17.30
Terreno vegetale	0.37	12.92

AS\_E113  
 Sez. 61  
 Progr.: 1+200.00  
 Scala : 1:200  
 Q.Rif. : 130.00

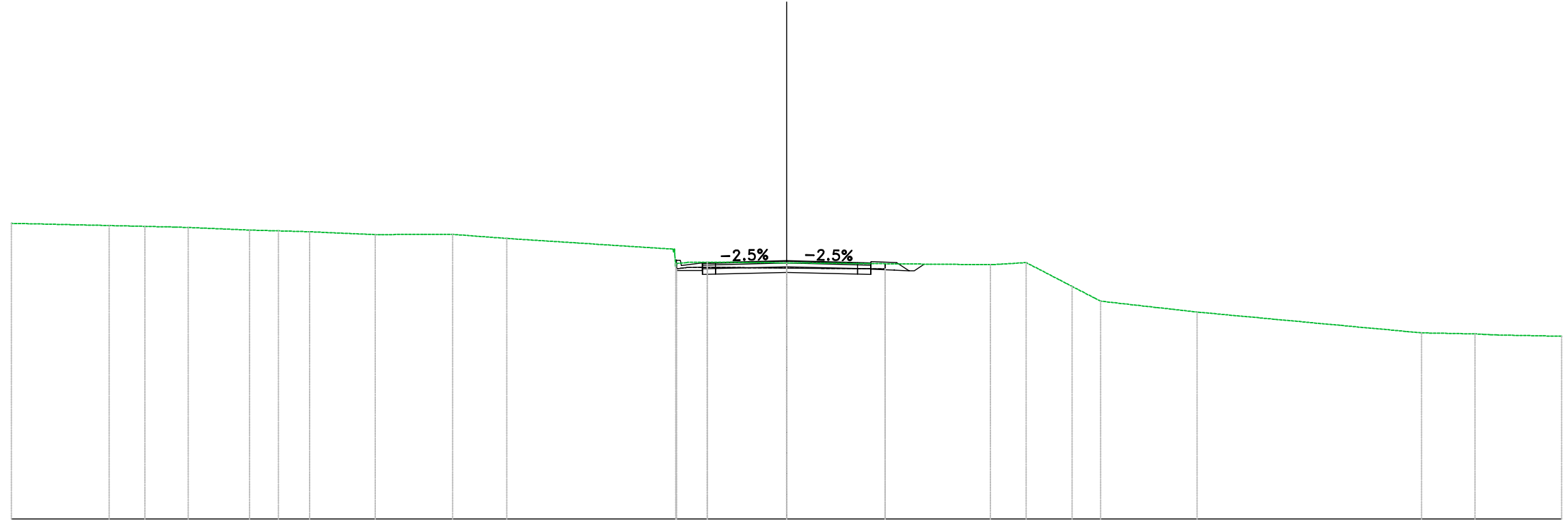


PROGRESSIVE TERRENO	<del>140.00</del>	-24.90	-8.62	-7.01	-3.99	0.00	3.19	7.86	9.09	10.16	11.70	13.37	24.74	28.89	30.00
PARZIALI TERRENO	4.90	16.28	2.47	3.99	3.19	4.66	1.23	0.91	1.21	10.56	3.86				
QUOTE TERRENO	<del>140.76</del>	-140.75	-140.62	-140.62	-139.69	-139.72	-139.75	-139.79	-139.83	-139.56	-138.18	-137.98	-137.23	-137.00	-136.99
PROGRESSIVE PROGETTO					<del>139.95</del>	0.00	3.26								
PARZIALI PROGETTO					0.50	2.75	2.75	0.50							
QUOTE PROGETTO					<del>139.95</del>	-140.03	-139.95	-139.95	-139.67						
QUOTE SOTTOFONDO					<del>139.84</del>	<del>139.59</del>	<del>139.95</del>	<del>139.67</del>	<del>139.64</del>						

**Materiali - Progr.1+220.00**

Materiali	Area (m <sup>2</sup> )	Vol. (m <sup>3</sup> )
Rilevato	0.01	1.06
Scavo	3.40	47.94
Scotico	0.00	0.00
Terreno vegetale	0.37	7.43

AS\_E113  
 Sez. 62  
 Progr.: 1+220.00  
 Scala : 1:200  
 Q.Rif. : 130.00




PROGRESSIVE TERRENO	30+00	-26.22	-24.83	-23.15	-20.78	-19.67	-18.45	-15.92	-12.92	-10.82	-4.29	-3.07	0+00	7.89	9.28	11.04	12.15	15.89	24.58	26.64	30+00	
PARZIALI TERRENO		3.78	1.39	1.16	2.37	1.11	1.22	2.53	3.00	2.10	6.43	3.07		7.89	1.28	1.76	3.74		8.66	2.06		2.55
QUOTE TERRENO	141.44	141.35	141.32	141.27	141.17	141.14	141.11	141.00	141.01	140.85	139.88	139.93	139.91	139.84	139.92	139.00	138.42	138.00		137.20	137.16	137.07
PROGRESSIVE PROGETTO													0.00									
PARZIALI PROGETTO																						
QUOTE PROGETTO													139.91	139.92	139.92	139.92	139.92	139.92		139.92	139.92	137.07
QUOTE SOTTOFONDO													139.91	139.92	139.92	139.92	139.92	139.92		139.92	139.92	137.07

Materiali - Progr.1+239.08

Materiali	Area (m <sup>2</sup> )	Vol. (m <sup>3</sup> )
Rilevato	0.00	0.07
Scavo	4.31	73.60
Scotico	0.00	0.00
Terreno vegetale	0.37	7.09

AS\_E113  
 Sez. 63  
 Progr.: 1+239.08  
 Scala : 1:200  
 Q.Rif. : 130.00

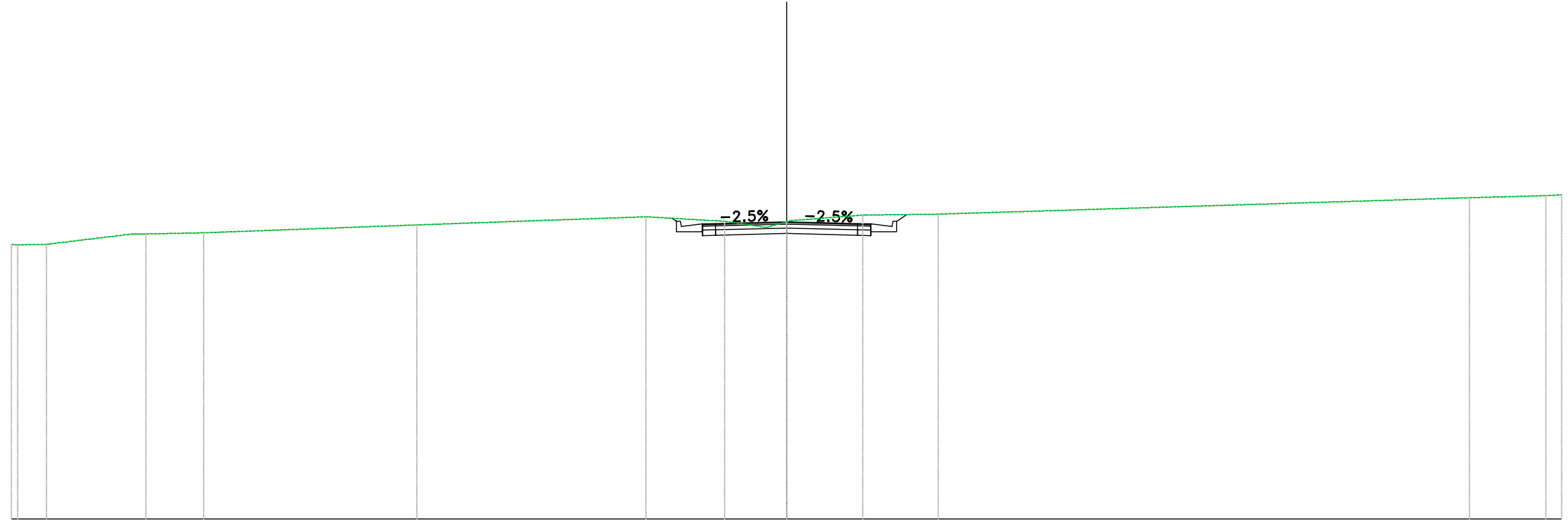


PROGRESSIVE TERRENO	PROGRESSIVE PROGETTO	QUOTE TERRENO	QUOTE PROGETTO	QUOTE SOTTOFONDO
-29.99		141.95		
		4.73		
-25.04		141.83		
		1.63		
-23.41		141.61		
		6.21		
-16.87		141.12		
		1.56		
-15.13		141.00		
		4.74		
-10.39		140.71		
		2.65		
-7.69		140.39		
		1.15		
-6.50		140.46		
		2.42		
-3.53		140.02		
		1.18		
-2.35		139.99		
		2.35		
0.00		139.95		
		4.34		
4.34		139.90		
		3.54		
7.88		139.90		
		1.02		
8.89		139.95		
		1.32		
10.68		139.27		
		1.26		
11.85		138.64		
		1.56		
13.73		138.43		
		1.88		
15.85		138.31		
		2.44		
17.84		138.18		
		3.31		
20.28		138.00		
		6.32		
23.68		137.94		
30.00		137.81		

Materiali - Progr.0+000.00

Materiale	Area (m²)	Vol. (m³)
Rilevato	0.00	0.00
Scavo	4.69	0.00
Scotico	0.00	0.00
Terreno vegetale	0.00	0.00

AS\_E114\_SP11  
 Sez. 1  
 Progr.: 0+000.00  
 Scala : 1:200  
 Q.Rif. : 120.00



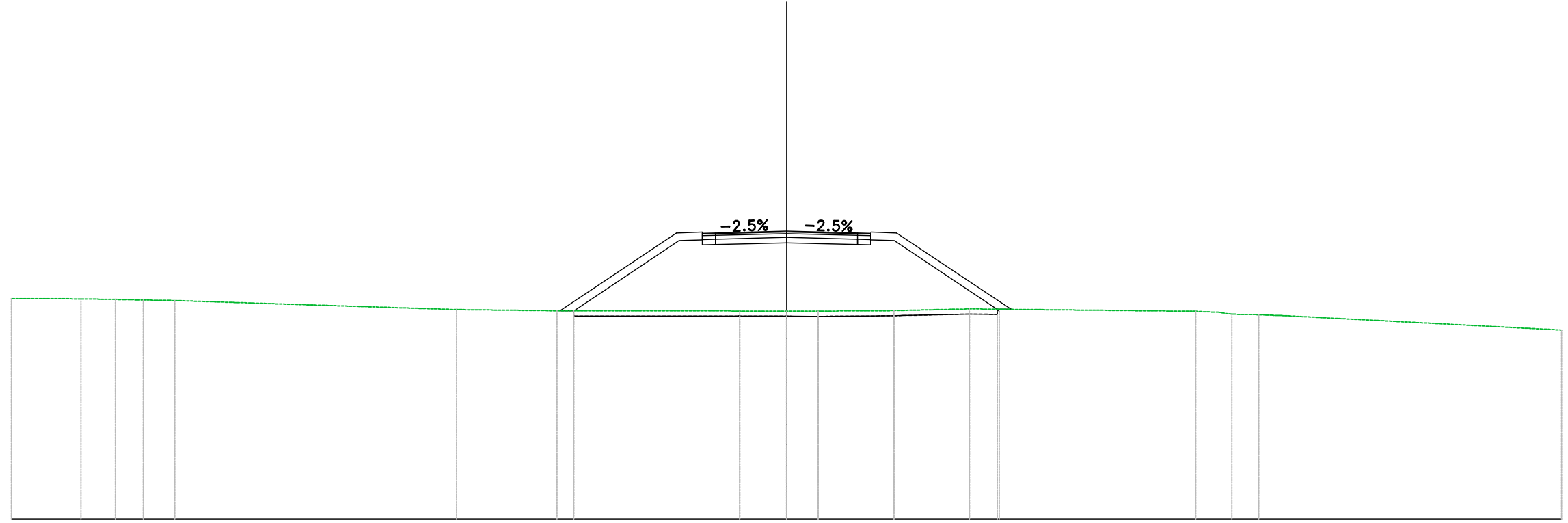
PROGRESSIVE TERRENO	<del>29.98</del> -29.98	-28.64	-24.79	-22.56	-14.31	-5.45	-2.40	0.00	2.95	5.87	26.43	29.38	30.00
PARZIALI TERRENO	1.12	3.33	2.23	8.26	8.85	3.05	1.63	2.80	2.81	20.56	2.95		
QUOTE TERRENO	<del>130.60</del> 130.62	130.62	131.02	131.07	131.37	131.69	131.51	131.49	131.75	131.79	132.43	132.50	132.54
PROGRESSIVE PROGETTO							<del>3.25</del> -2.75	0.00	<del>3.25</del> -3.25				
PARZIALI PROGETTO							0.50	2.75	2.75	0.50			
QUOTE PROGETTO							<del>131.41</del> 131.43	131.49	<del>131.43</del> 131.43				
QUOTE SOTTOFONDO						<del>131.63</del> 131.63	<del>130.98</del> 130.98	131.04	<del>130.98</del> 130.98	<del>131.77</del> 131.77			



**Materiali - Progr.0+040.00**

Materiali	Area (m <sup>2</sup> )	Vol. (m <sup>3</sup> )
Rilevato	32.70	634.96
Scavo	0.00	0.00
Scotico	3.28	64.96
Terreno vegetale	3.63	71.53

AS\_E114\_SP11  
 Sez. 3  
 Progr.: 0+040.00  
 Scala : 1:200  
 Q.Rif. : 120.00



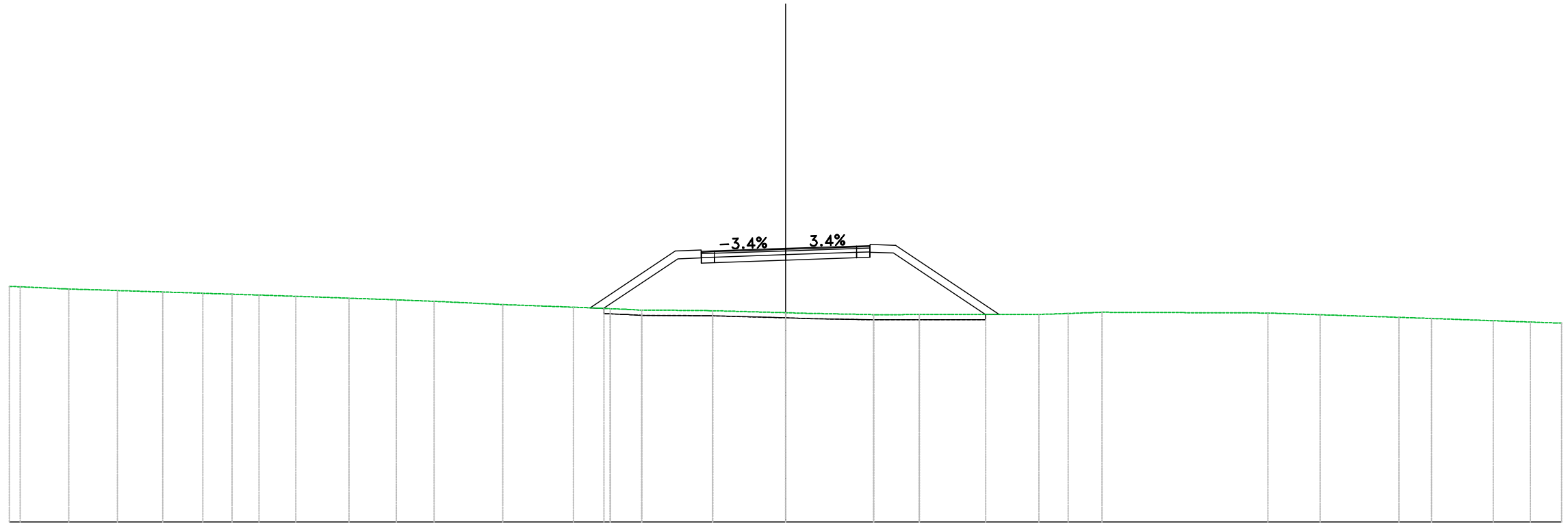
PROGRESSIVE TERRENO	30.00	-27.31	-25.97	-24.89	-23.68		-12.77	-8.89		-1.81	0.00	1.22	4.16	7.07		15.83	17.23	18.27	30.00			
PARZIALI TERRENO	2.69	1.33				10.92			3.32		7.04		1.81	1.22	2.85		2.58		8.76			10.85
QUOTE TERRENO	128.52	128.51	128.49	128.47	128.45		128.10	128.05		128.04	128.04	128.04	128.06	128.12		128.03	127.92	127.90		127.31		
PROGRESSIVE PROGETTO																						
PARZIALI PROGETTO																						
QUOTE PROGETTO																						
QUOTE SOTTOFONDO								128.05		130.76	130.69	131.08	131.08	130.68	131.13	130.61	131.08	130.76		128.11		



**Materiali - Progr.0+060.00**

Materiale	Area (m <sup>2</sup> )	Vol. (m <sup>3</sup> )
Rilevato	24.32	570.32
Scavo	0.00	0.00
Scotico	2.95	62.29
Terreno vegetale	3.05	66.78

AS\_E114\_SP11  
 Sez. 4  
 Progr.: 0+060.00  
 Scala : 1:200  
 Q.Rif. : 120.00



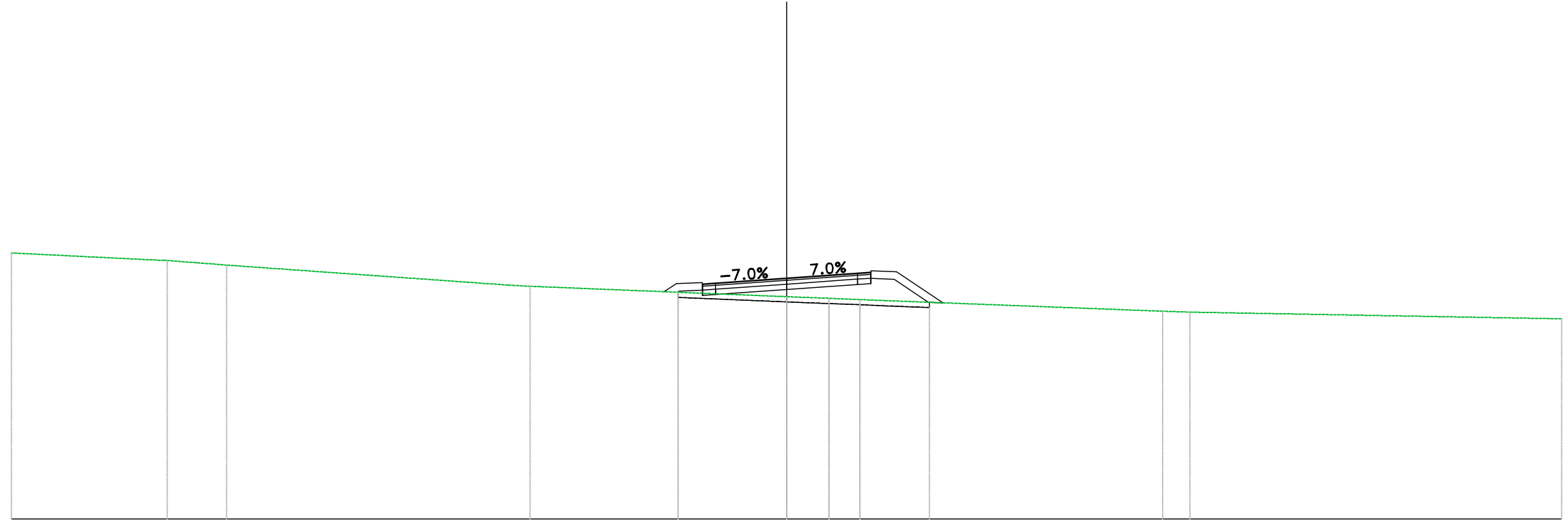
PROGRESSIVE TERRENO	-29.98	-27.70	-25.83	-24.07	-22.52	-21.39	-20.35	-18.93	-16.88	-15.05	-13.58	-10.92	-8.20	-6.77	-5.56	-2.81	0.00	3.40	5.17	9.79	10.92	12.23	18.64	20.66	23.71	24.96	27.35	28.79	30.00	
PARZIALI TERRENO		1.86	1.75	1.56	1.13	1.03	1.43	2.05	1.65		2.66	2.73			2.11		2.81		2.42	1.25		3.96		6.41		1.36	3.02	1.25	2.39	1.44
QUOTE TERRENO	-128.08	-129.00	-128.94	-128.88	-128.83	-128.79	-128.76	-128.71	-128.64	-128.57	-128.52	-128.39	-128.29	-128.23	-128.18	-128.16	-128.08	-128.00	-128.01	-128.01	-128.05	-128.10	-128.07	-128.00	-127.90	-127.86	-127.77	-127.72	-127.68	
PROGRESSIVE PROGETTO																-3.25	0.00	3.26												
PARZIALI PROGETTO																0.50	2.75	2.75	0.50											
QUOTE PROGETTO																130.45	130.56	130.65												
QUOTE SOTTOFONDO													-128.25	-130.16	-130.02	-130.11	-130.22	-130.38					-128.01							



**Materiali - Progr.0+100.00**

Materiali	Area (m <sup>2</sup> )	Vol. (m <sup>3</sup> )
Rilevato	3.19	133.66
Scavo	0.03	0.33
Scotico	1.95	42.99
Terreno vegetale	1.23	31.63

AS\_E114\_SP11  
 Sez. 6  
 Progr.: 0+100.00  
 Scala : 1:200  
 Q.Rif. : 120.00

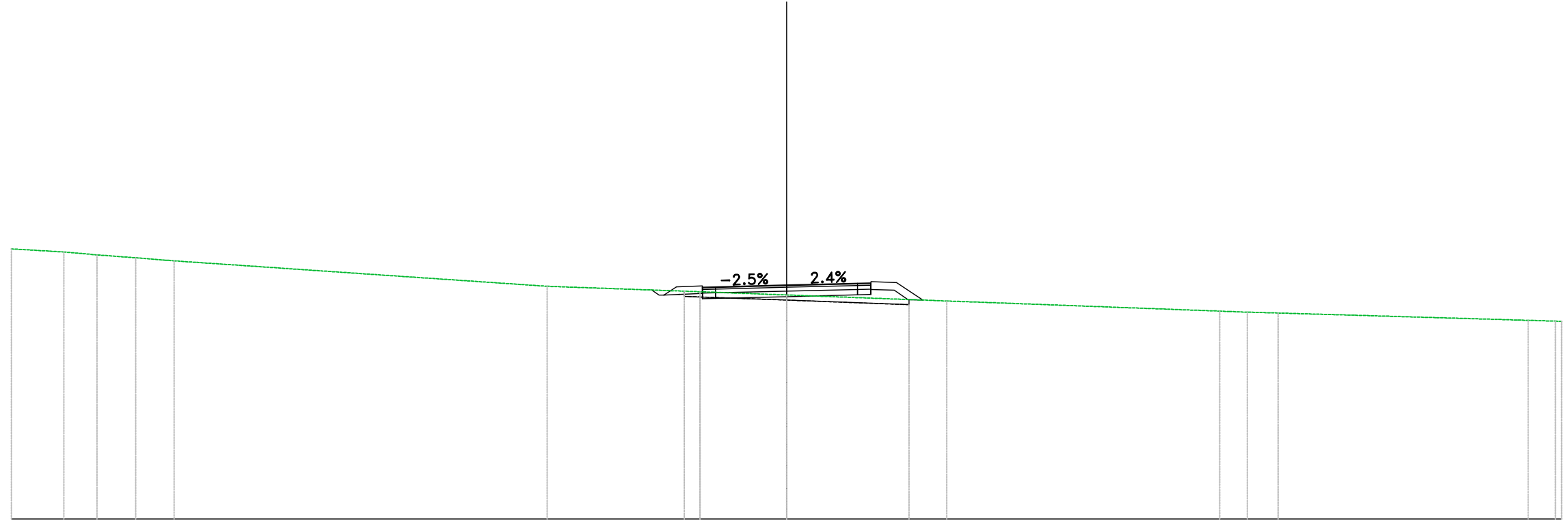


PROGRESSIVE TERRENO	30.00	-23.97	-21.67		-9.92		0.00	1.64	2.84		14.55	15.60	30.00
PARZIALI TERRENO	5.87	2.30	10.92		9.66		1.64	1.19	10.75		1.05	14.40	
QUOTE TERRENO	130.29	130.00	129.82		129.00		128.60	128.54	128.49		128.04	128.00	127.74
PROGRESSIVE PROGETTO							0.00	3.25	3.26				
PARZIALI PROGETTO							0.50	2.75	2.75	0.50			
QUOTE PROGETTO							128.87	129.32	129.55	129.26			
QUOTE SOTTOFONDO							128.79	128.81	128.68	128.09	128.38		

**Materiali – Progr.0+120.00**

Materiali	Area (m <sup>2</sup> )	Vol. (m <sup>3</sup> )
Rilevato	0.55	37.92
Scavo	0.81	8.31
Scotico	0.87	28.20
Terreno vegetale	0.94	21.72

AS\_E114\_SP11  
 Sez. 7  
 Progr.: 0+120.00  
 Scala : 1:200  
 Q.Rif. : 120.00



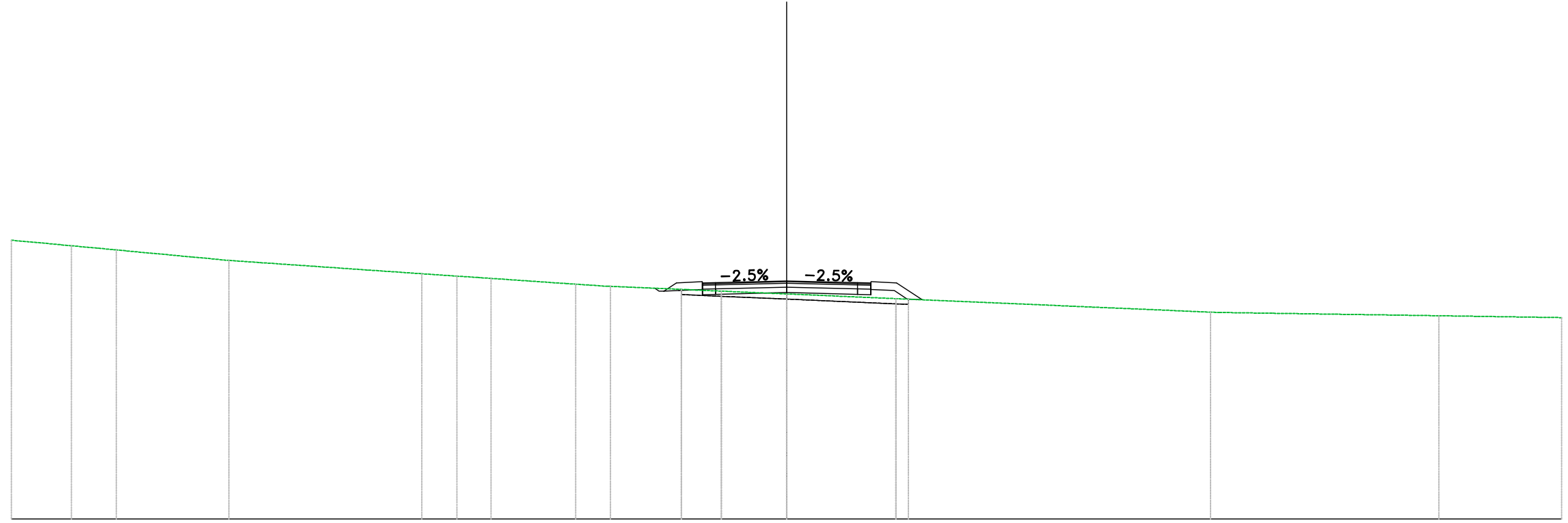
PROGRESSIVE TERRENO	30.00	-27.97	-26.69	-25.19	-23.71		-9.27	-3.35	0.00	6.20		16.76	17.83	19.03		28.70	30.00
PARZIALI TERRENO		2.03	1.28	1.49	1.16	14.44		5.92	3.35	6.20	10.10		1.17		9.68	1.05	
QUOTE TERRENO	130.45	130.33	130.21	130.10	129.98		129.00	128.79	128.66	128.43		128.04	128.00	127.97		127.68	127.65
PROGRESSIVE PROGETTO								3.25		3.25							
PARZIALI PROGETTO								0.50	2.75	2.75							
QUOTE PROGETTO								128.96	129.05	129.13							
QUOTE SOTTOFONDO								128.86	128.60	128.87							



**Materiali - Progr.0+160.00**

Materiali	Area (m <sup>2</sup> )	Vol. (m <sup>3</sup> )
Rilevato	0.66	11.67
Scavo	0.29	6.28
Scotico	0.88	17.90
Terreno vegetale	0.93	18.30

AS\_E114\_SP11  
 Sez. 9  
 Progr.: 0+160.00  
 Scala : 1:200  
 Q.Rif. : 120.00

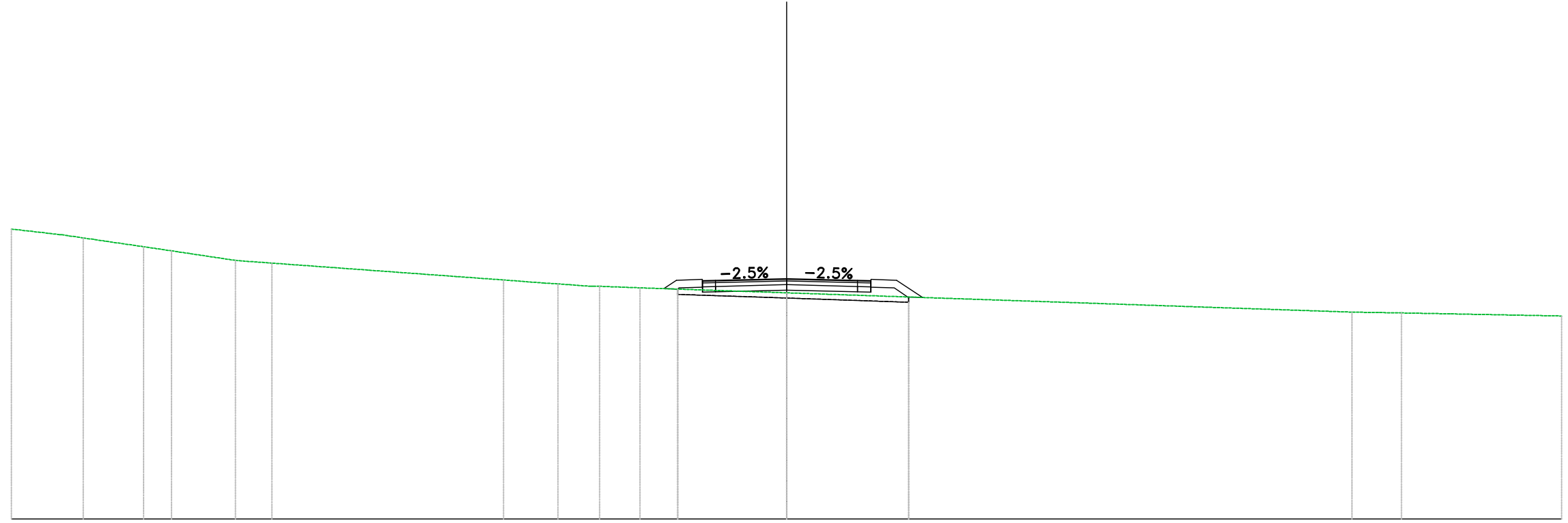


PROGRESSIVE TERRENO	30.00	27.67	25.94	21.58		14.12	12.75	11.44	8.16	6.82	2.53	0.00	4.23		16.41	25.25	30.00
PARZIALI TERRENO	2.33	1.74	4.36	7.46	1.37	2.92	1.20	4.29	2.53	4.23	12.18	8.52	4.75				
QUOTE TERRENO	130.78	130.57	130.41	130.00	129.49	129.39	129.31	129.08	129.00	128.81	128.70	128.52	128.00	127.86	127.79		
PROGRESSIVE PROGETTO										128.81	128.70	128.52					
PARZIALI PROGETTO										0.50	2.75	2.75	0.50				
QUOTE PROGETTO										128.81	128.70	128.52	128.00	127.86	127.79		
QUOTE SOTTOFONDO										128.81	128.70	128.52	128.00	127.86	127.79		

**Materiali – Progr.0+180.00**

Materiali	Area (m <sup>2</sup> )	Vol. (m <sup>3</sup> )
Rilevato	0.94	15.91
Scavo	0.07	3.57
Scotico	1.79	26.70
Terreno vegetale	0.94	18.68

AS\_E114\_SP11  
 Sez. 10  
 Progr.: 0+180.00  
 Scala : 1:200  
 Q.Rif. : 120.00

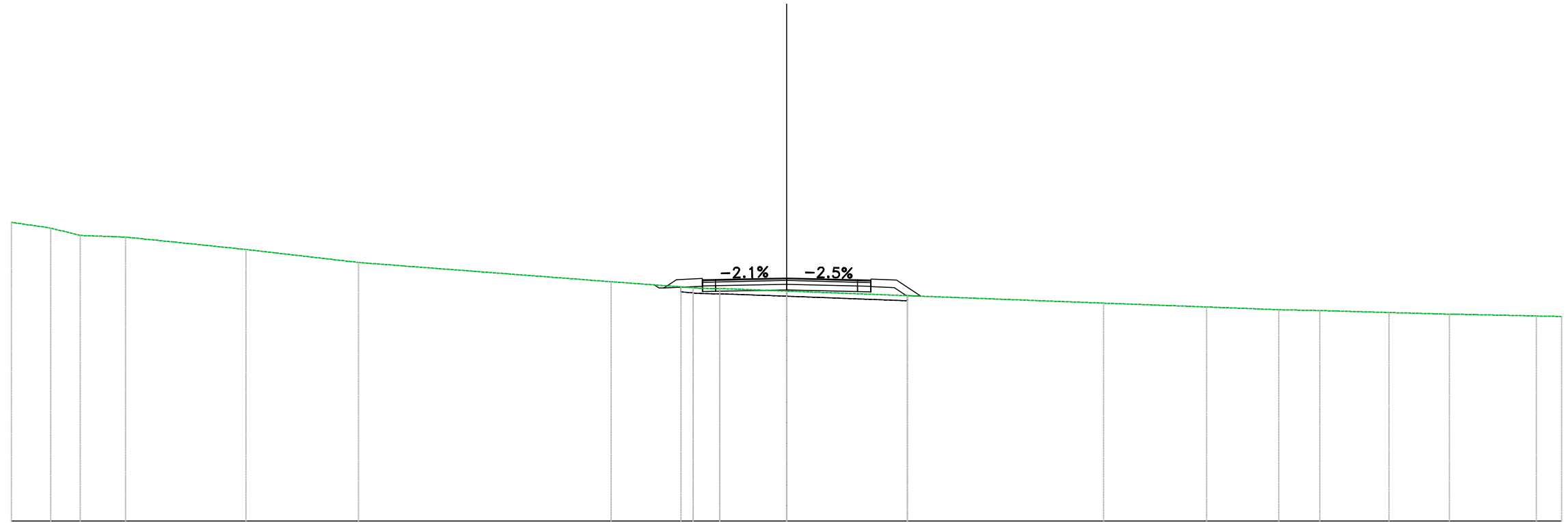


PROGRESSIVE TERRENO	30.00	-27.22	-24.88	-23.81	-21.32	-19.91		-10.95	-8.85	-7.24	-5.68		0.00				21.88	23.79	30.00
PARZIALI TERRENO	1.86	2.34	1.07	2.49	1.41		8.96	1.53	1.27	1.56		5.68		21.88			1.88	6.21	
QUOTE TERRENO	131.21	130.87	130.53	130.37	130.00	129.90		129.24	129.09	129.00	128.94		128.75				128.00	127.97	127.85
PROGRESSIVE PROGETTO													0.00		3.75	3.26			
PARZIALI PROGETTO													0.50	2.75	2.75	0.50			
QUOTE PROGETTO													128.77	129.23	129.23	129.22			
QUOTE SOTTOFONDO								128.91	128.93	128.76	128.76	128.85	128.85	129.30	128.77	128.93	128.59	128.57	

**Materiali – Progr.0+200.00**

Materiali	Area (m <sup>2</sup> )	Vol. (m <sup>3</sup> )
Rilevato	0.62	15.52
Scavo	0.22	2.90
Scotico	1.75	35.40
Terreno vegetale	0.91	18.53

AS\_E114\_SP11  
 Sez. 11  
 Progr.: 0+200.00  
 Scala : 1:200  
 Q.Rif. : 120.00



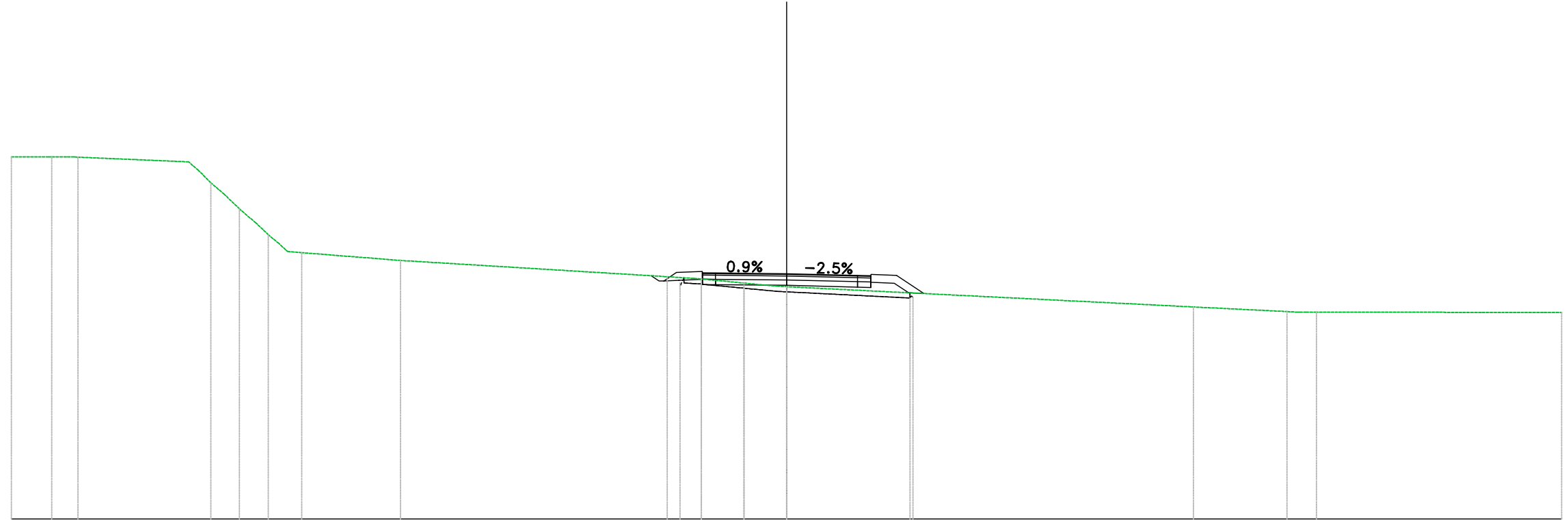
PROGRESSIVE TERRENO	30.00	28.47	27.33	25.58	20.92	16.56	6.80	3.61	2.59	0.00	12.27	16.26	19.04	20.64	23.32	25.65	29.02	30.00
PARZIALI TERRENO	1.53	1.14	1.28	4.66	4.36	9.77	3.18	2.59	12.27	3.98	2.62	1.59	1.95	2.33	3.04			
QUOTE TERRENO	131.55	131.33	131.04	130.98	130.50	130.00	129.26	129.02	128.99	128.89	128.43	128.28	128.17	128.14	128.06	128.00	127.93	127.91
PROGRESSIVE PROGETTO								3.25	2.75	0.00	3.75							
PARZIALI PROGETTO								0.50	2.75	2.75	0.50							
QUOTE PROGETTO								128.33	128.34	129.40	129.33	129.31						
QUOTE SOTTOFONDO							128.13	129.04	128.88	128.95	128.88	129.03						



**Materiali - Progr.0+220.00**

Materiali	Area (m <sup>2</sup> )	Vol. (m <sup>3</sup> )
Rilevato	0.74	13.60
Scavo	0.45	6.74
Scotico	1.79	35.42
Terreno vegetale	0.95	18.57

AS\_E114\_SP11  
 Sez. 12  
 Progr.: 0+220.00  
 Scala : 1:200  
 Q.Rif. : 120.00



PROGRESSIVE TERRENO	30.00	28.44	27.42	22.28	21.18	20.06	18.76	14.95	4.62	3.30	1.65	0.00	15.75	19.37	20.50	30.00
PARZIALI TERRENO	1.45		4.28				3.81	10.23	1.04	1.64	1.33		15.75	3.62		9.50
QUOTE TERRENO	134.00	134.00	133.99	133.00	132.00	131.00	130.30	130.00	129.37	129.28	129.12	128.98	128.20	128.02	128.00	127.99
PROGRESSIVE PROGETTO									3.26	2.75	0.00	3.26				
PARZIALI PROGETTO									0.50	2.75	2.75	0.50				
QUOTE PROGETTO									129.52	129.51	129.49	129.42	129.41	129.41	129.41	129.41
QUOTE SOTTOFONDO									129.41	129.23	129.06	129.04	128.96	128.96	128.75	128.72



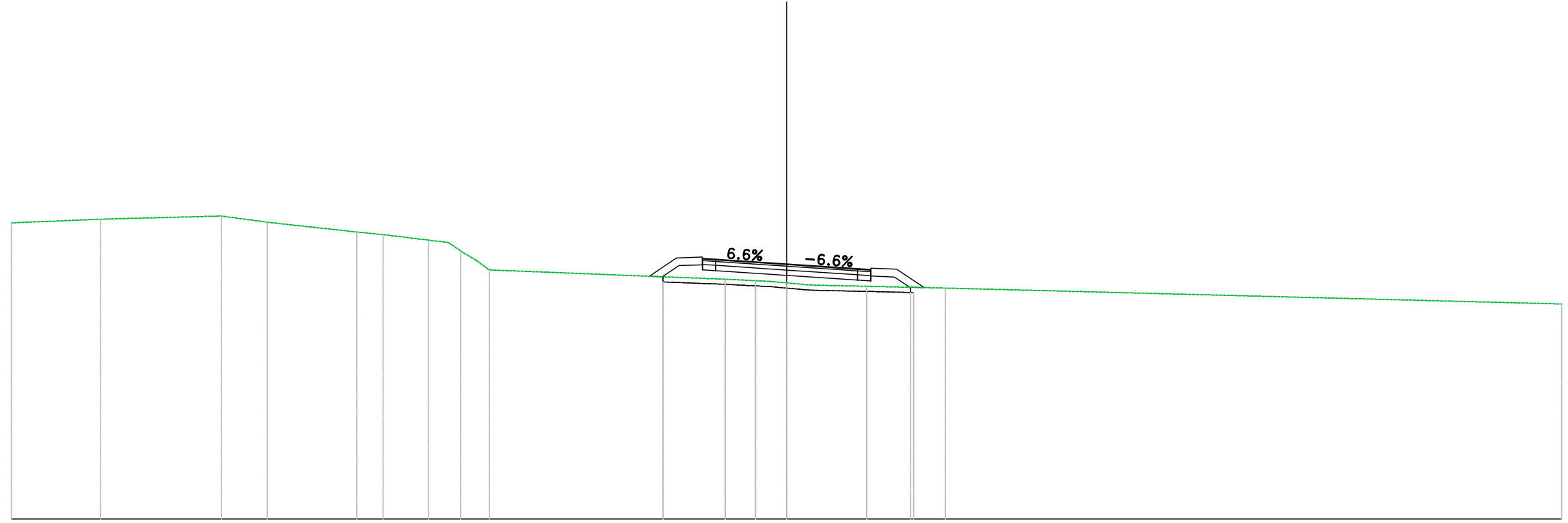




**Materiali - Progr.0+300.00**

Materiali	Area (m <sup>2</sup> )	Vol. (m <sup>3</sup> )
Rilevato	2.88	49.89
Scavo	0.00	0.00
Scotico	1.94	38.55
Terreno vegetale	1.18	22.89

AS\_E114\_SP11  
 Sez. 16  
 Progr.: 0+300.00  
 Scala : 1:200  
 Q.Rif. : 120.00

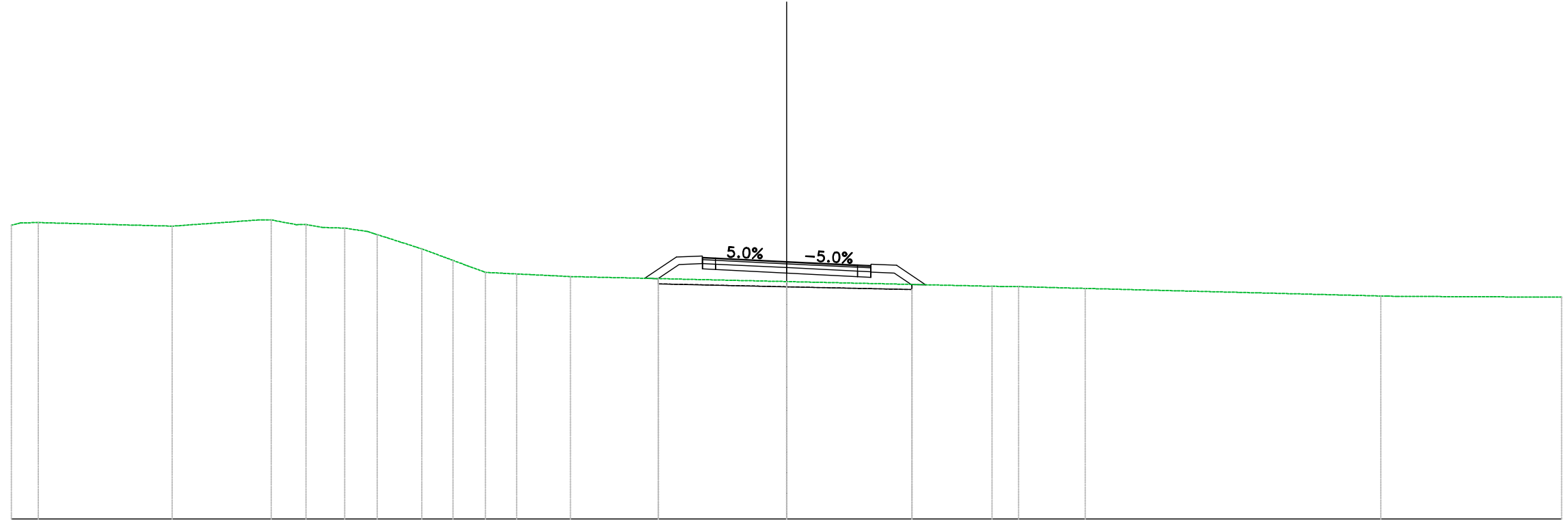


PROGRESSIVE TERRENO	30.00	-26.54	-21.88	-20.09	-16.63	-15.61	-13.86	-12.62	-11.50		-2.37	-1.20	0.00	3.10	6.15	30.00
PARZIALI TERRENO	3.46	4.66	1.79	3.47	1.76		9.13				1.17		2.17	2.87	23.85	
QUOTE TERRENO	131.45	131.60	131.72	131.48	131.10	131.00	130.79	130.37	129.63		129.27	129.22	129.13	129.00	128.93	128.32
PROGRESSIVE PROGETTO											3.25	0.00	3.25			
PARZIALI PROGETTO											0.50	2.75	2.75	0.50		
QUOTE PROGETTO											129.08	129.87	129.88	129.68		
QUOTE SOTTOFONDO											129.39	129.80	129.83	129.23	129.36	128.95

**Materiali - Progr.0+320.00**

Materiali	Area (m <sup>2</sup> )	Vol. (m <sup>3</sup> )
Rilevato	3.43	63.16
Scavo	0.00	0.00
Scotico	1.96	39.05
Terreno vegetale	1.26	24.41

AS\_E114\_SP11  
 Sez. 17  
 Progr.: 0+320.00  
 Scala : 1:200  
 Q.Rif. : 120.00

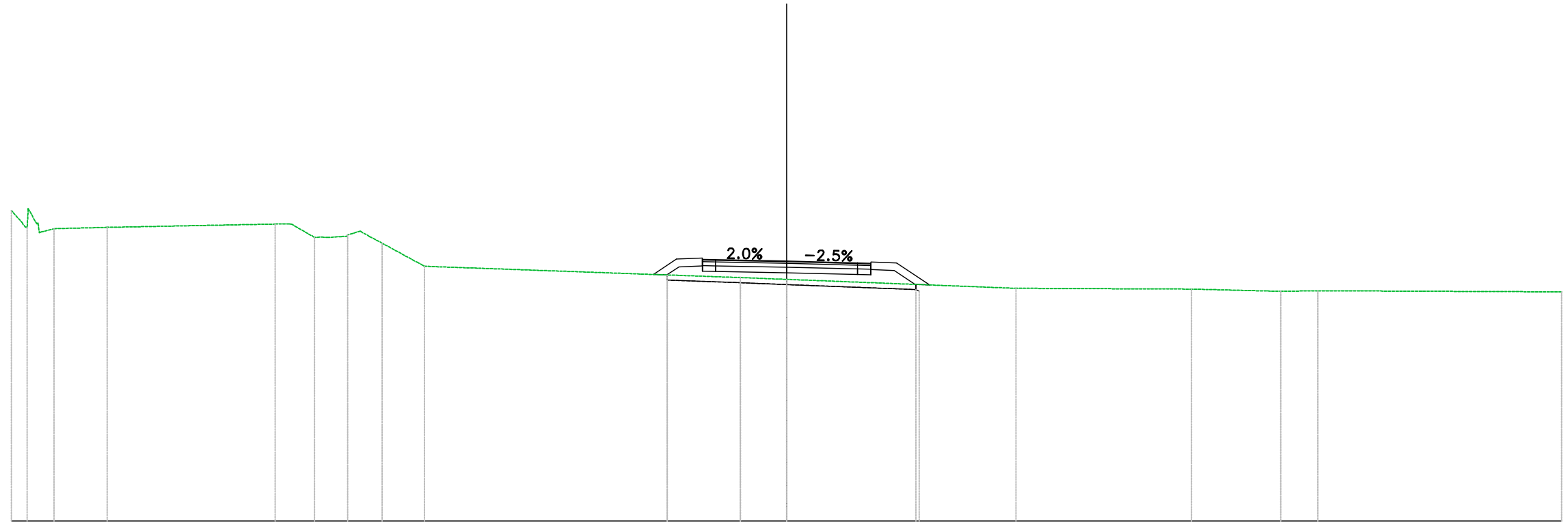


PROGRESSIVE TERRENO	30.00	28.96	23.78	19.94	18.60	17.10	15.85	14.12	12.90	11.65	10.44	8.37	0.00	7.95	8.98	11.56	23.00	30.00
PARZIALI TERRENO		5.19	3.31				1.73	1.21	1.16	1.21	2.07	8.37		7.95		11.44		6.36
QUOTE TERRENO	131.36	131.46	131.33	131.57	131.39	131.25	131.00	130.45	130.00	129.54	129.48	129.38	129.18	129.00	128.99	128.92	128.62	128.58
PROGRESSIVE PROGETTO													0.00	3.26				
PARZIALI PROGETTO													0.50	2.75		2.75	0.50	
QUOTE PROGETTO													129.96	129.86				
QUOTE SOTTOFONDO													129.51	129.37				

**Materiali - Progr.0+340.00**

Materiali	Area (m <sup>2</sup> )	Vol. (m <sup>3</sup> )
Rilevato	2.73	61.63
Scavo	0.00	0.00
Scotico	1.96	39.19
Terreno vegetale	1.19	24.54

AS\_E114\_SP11  
 Sez. 18  
 Progr.: 0+340.00  
 Scala : 1:200  
 Q.Rif. : 120.00

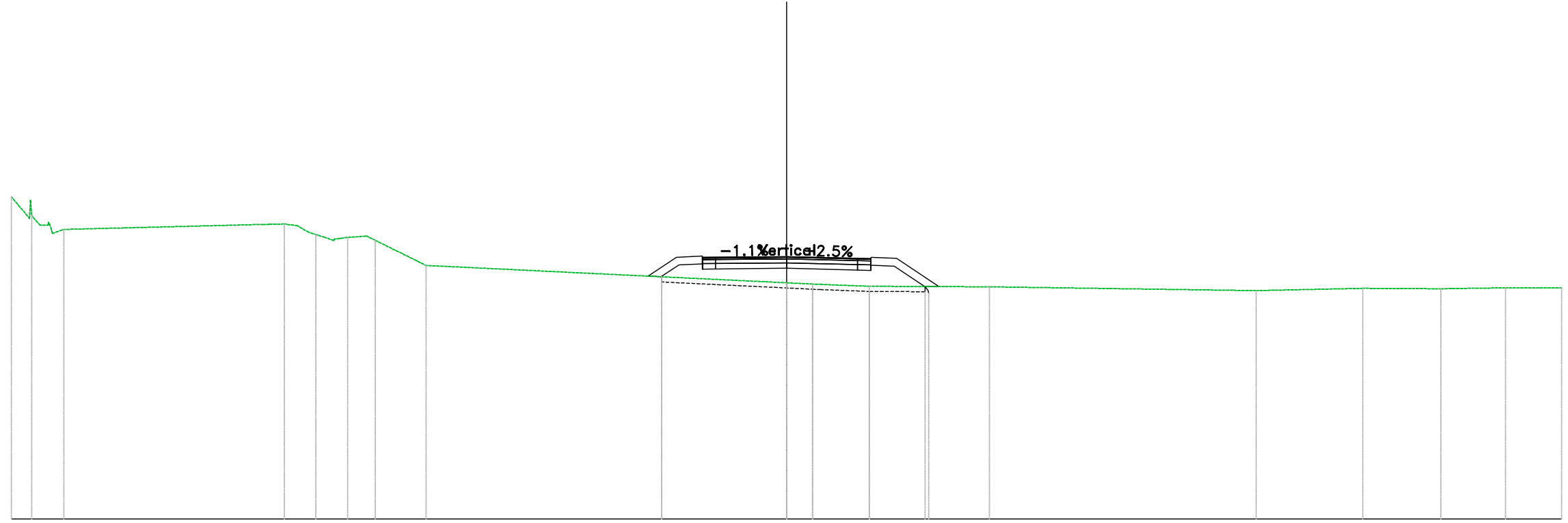


PROGRESSIVE TERRENO	30.00	29.39	28.35	26.29	19.79	18.27	16.98	15.65	14.02											30.00
PARZIALI TERRENO			2.05	6.50				1.36		12.22		1.79	8.88		6.78	3.46	1.43		9.44	
QUOTE TERRENO	132.02	131.36	131.31	131.36	131.49	130.98	131.07	130.74	129.85			129.42	129.35		129.00	128.97	128.88	128.91		128.86
PROGRESSIVE PROGETTO													0.00		3.26					
PARZIALI PROGETTO													2.75	2.75	0.50					
QUOTE PROGETTO												130.06	129.99	129.97						
QUOTE SOTTOFONDO											129.54	129.83	128.86	130.17	129.52	129.69	129.15			

**Materiali – Progr.0+360.00**

Materiali	Area (m <sup>2</sup> )	Vol. (m <sup>3</sup> )
Rilevato	5.32	80.51
Scavo	0.00	0.00
Scotico	2.04	39.94
Terreno vegetale	1.40	25.96

AS\_E114\_SP11  
 Sez. 19  
 Progr.: 0+360.00  
 Scala : 1:200  
 Q.Rif. : 120.00



PROGRESSIVE TERRENO	30.00	29.22	27.97	19.43	18.21	16.99	15.91	13.95	0.00	1.01	3.20	7.86	18.18	22.30	25.32	27.82	36.00
PARZIALI TERRENO	0.70		7.69				1.57	13.95	1.01	1.89	4.65	10.32	4.13	3.02	2.50	2.18	
QUOTE TERRENO	132.46	131.74	131.20	131.41	131.00	130.89	130.77	129.81	129.14	129.09	129.00	128.98	128.83	128.92	128.90	128.94	128.93
PROGRESSIVE PROGETTO									0.00	2.75	3.26						
PARZIALI PROGETTO										2.75	0.50						
QUOTE PROGETTO									129.70	130.15	130.08						
QUOTE SOTTOFONDO									129.39	129.83	129.87						



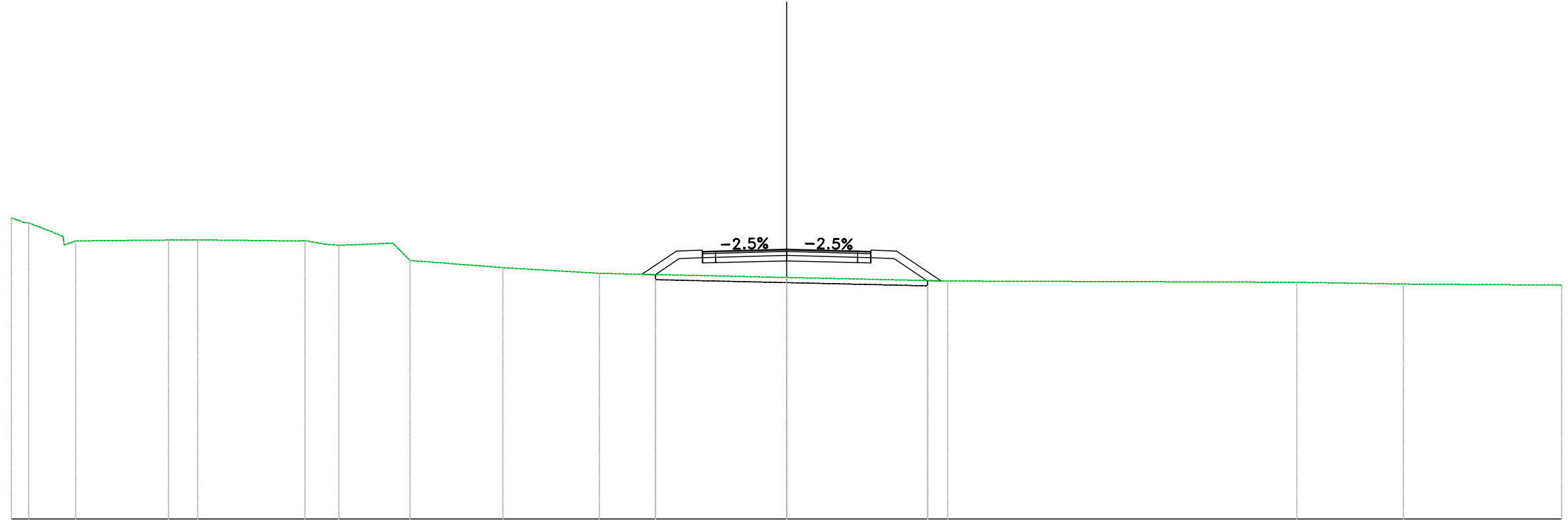




**Materiali – Progr.0+420.00**

Materiali	Area (m <sup>2</sup> )	Vol. (m <sup>3</sup> )
Rilevato	6.06	127.02
Scavo	0.00	0.00
Scotico	2.11	42.34
Terreno vegetale	1.52	30.79

AS\_E114\_SP11  
 Sez. 22  
 Progr.: 0+420.00  
 Scala : 1:200  
 Q.Rif. : 120.00

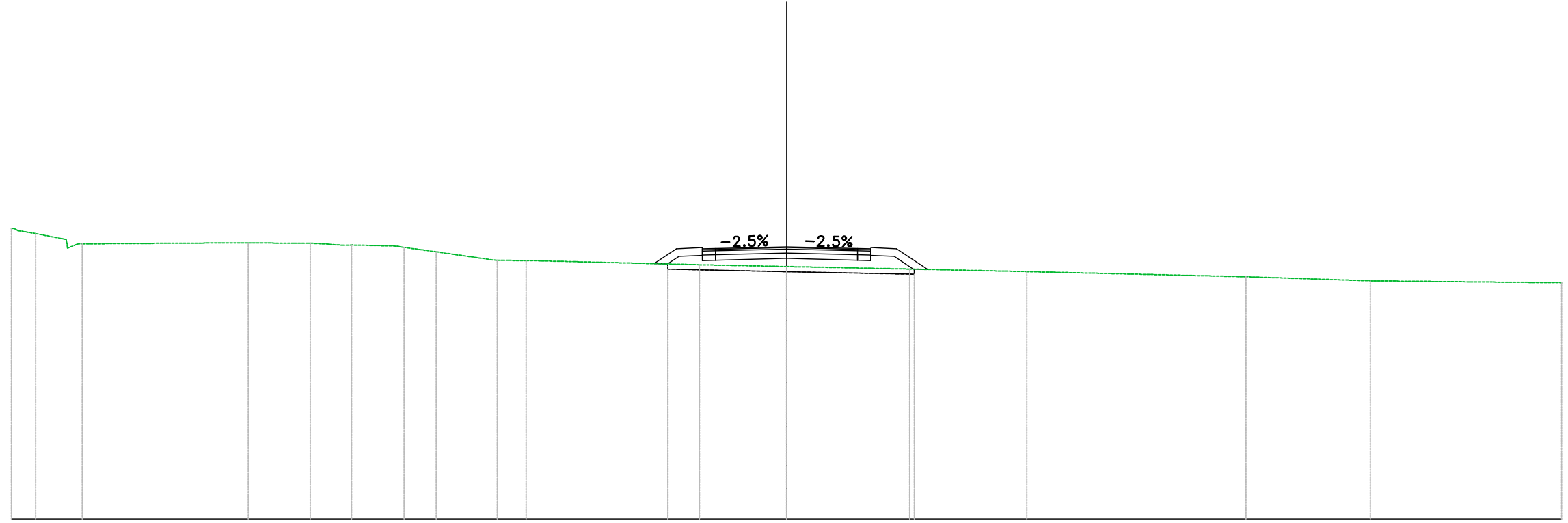


PROGRESSIVE TERRENO	30.00	29.33	27.52	23.92	22.79	18.63	17.32	14.58	10.98	7.25	0.00	6.24	19.74	23.87	30.00
PARZIALI TERRENO		1.33	3.60	1.13	3.62		1.88	3.60	3.73	7.25	6.24	13.50	4.13	6.13	
QUOTE TERRENO	131.64	131.45	130.75	130.79	130.80	130.77	130.59	130.00	129.72	129.50	129.34	129.20	129.16	129.09	129.05
PROGRESSIVE PROGETTO											0.00	3.75			
PARZIALI PROGETTO											2.75	2.75			
QUOTE PROGETTO											130.43	130.35			
QUOTE SOTTOFONDO											129.98	129.91			

**Materiali – Progr.0+440.00**

Materiali	Area (m <sup>2</sup> )	Vol. (m <sup>3</sup> )
Rilevato	2.76	88.24
Scavo	0.00	0.00
Scotico	1.91	40.13
Terreno vegetale	1.16	26.78

AS\_E114\_SP11  
 Sez. 23  
 Progr.: 0+440.00  
 Scala : 1:200  
 Q.Rif. : 120.00

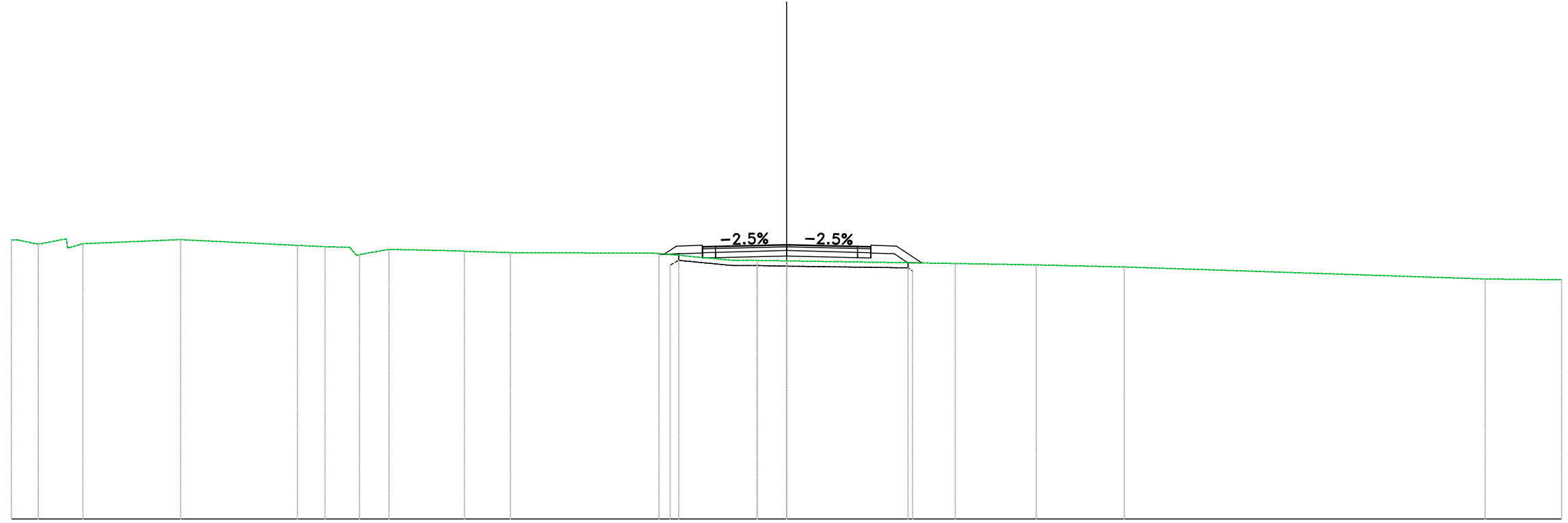


PROGRESSIVE TERRENO	30.00	29.06	27.26	20.84	18.44	16.84	14.81	13.56	11.19	10.08	3.38	0.00	4.76	9.30	17.78	22.59	30.00
PARZIALI TERRENO		1.13	6.42	1.79	1.81	1.25	2.33		6.70	3.38	4.76	4.54	8.49	4.81	7.41		
QUOTE TERRENO	131.24	131.04	130.64	130.68	130.67	130.60	130.51	130.33	130.00	130.00	129.83	129.76	129.67	129.57	129.37	129.21	129.14
PROGRESSIVE PROGETTO											3.25	0.00	3.25				
PARZIALI PROGETTO											0.50	2.75	2.75	0.50			
QUOTE PROGETTO											130.45	130.53	130.45				
QUOTE SOTTOFONDO											129.88	130.08	130.01	130.16			

**Materiali - Progr.0+460.00**

Materiali	Area (m <sup>2</sup> )	Vol. (m <sup>3</sup> )
Rilevato	1.33	40.97
Scavo	0.01	0.12
Scotico	1.92	38.30
Terreno vegetale	0.93	20.85

AS\_E114\_SP11  
 Sez. 24  
 Progr.: 0+460.00  
 Scala : 1:200  
 Q.Rif. : 120.00

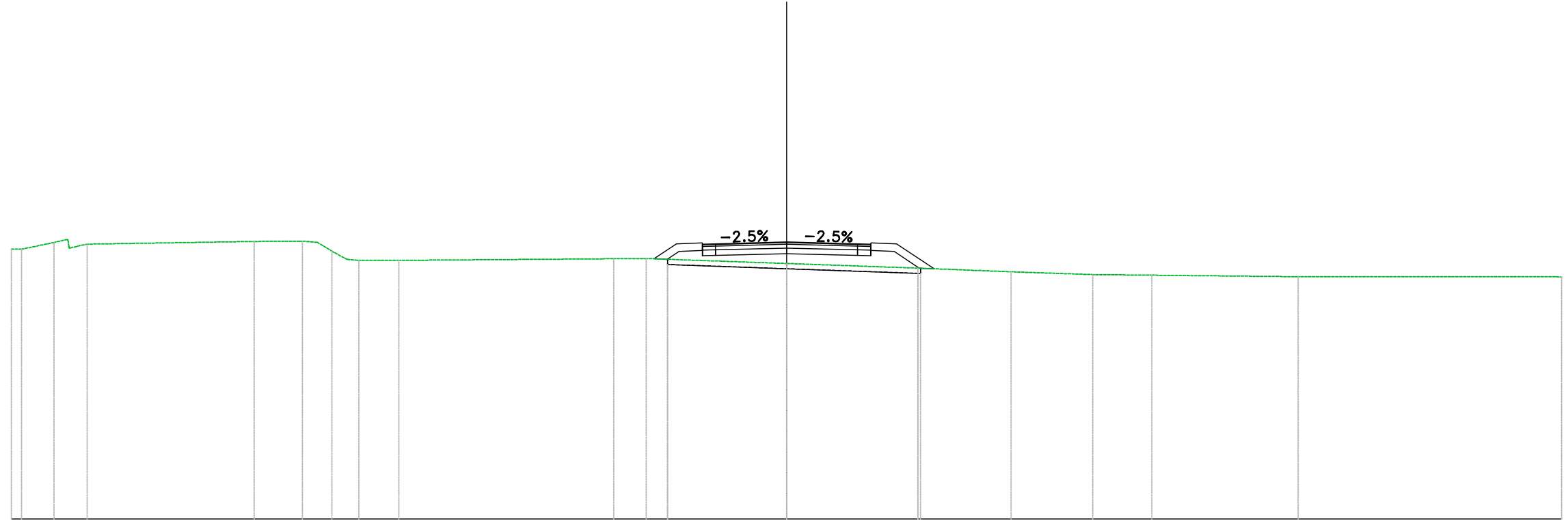


PROGRESSIVE TERRENO	30.00	-28.96	-27.23	-23.45	-18.93	-17.86	-16.52	-15.39	-12.46	-10.68	-4.93	-1.14	0.00	6.53	9.67	13.06	27.03	30.00
PARZIALI TERRENO		1.04	3.78	3.82	1.07	1.13	2.93	1.78	5.52	2.86	1.14	6.53	3.14	3.40	13.97	2.97		
QUOTE TERRENO	130.79	130.62	130.65	130.80	130.58	130.53	130.23	130.43	130.35	130.30	130.27	130.00	129.98	129.88	129.83	129.75	129.28	129.25
PROGRESSIVE PROGETTO																		
PARZIALI PROGETTO																		
QUOTE PROGETTO																		
QUOTE SOTTOFONDO											130.23	130.25	130.08	130.17	130.55	130.54	130.19	129.91

**Materiali – Progr.0+480.00**

Materiale	Area (m <sup>2</sup> )	Vol. (m <sup>3</sup> )
Rilevato	3.48	48.14
Scavo	0.00	0.12
Scotico	1.96	38.80
Terreno vegetale	1.25	21.72

AS\_E114\_SP11  
 Sez. 25  
 Progr.: 0+480.00  
 Scala : 1:200  
 Q.Rif. : 120.00

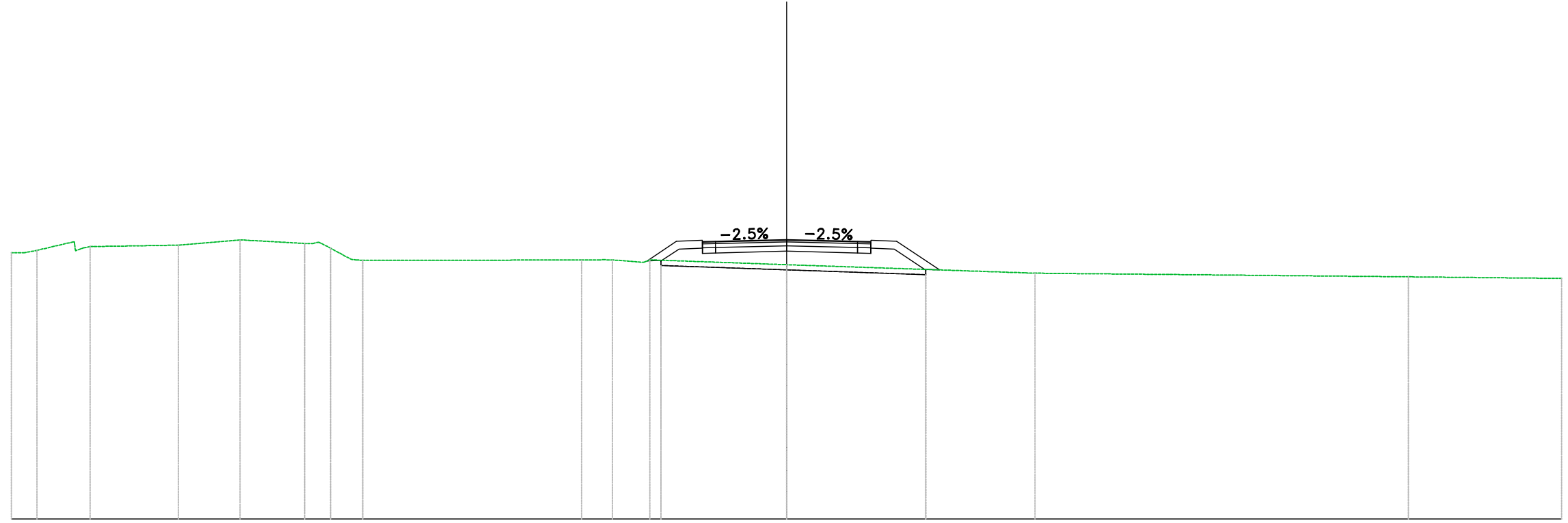


PROGRESSIVE TERRENO	0+00	0+29.81	0+28.35	0+27.07	0+20.60	0+18.74	0+17.60	0+16.56	0+15.01	0+06.69	0+05.43	0+00.00	0+05.08	0+08.69	0+11.85	0+14.14	0+19.79	0+30.00
PARZIALI TERRENO		1.26		6.47	1.77			1.55	7.87	1.26	5.43	5.08	3.61	3.16	2.29	5.66		10.21
QUOTE TERRENO	130.43	130.70	130.63	130.73	130.75	130.35	130.00	130.00	130.07	130.07	129.88	129.70	129.56	129.45	129.43	129.37		129.36
PROGRESSIVE PROGETTO																		
PARZIALI PROGETTO																		
QUOTE PROGETTO																		
QUOTE SOTTOFONDO										130.06	130.35	130.18	130.63	130.27	130.72	130.28	130.35	129.70

**Materiali - Progr.0+500.00**

Materiali	Area (m <sup>2</sup> )	Vol. (m <sup>3</sup> )
Rilevato	4.87	83.47
Scavo	0.01	0.11
Scotico	2.06	40.18
Terreno vegetale	1.41	26.54

AS\_E114\_SP11  
 Sez. 26  
 Progr.: 0+500.00  
 Scala : 1:200  
 Q.Rif. : 120.00

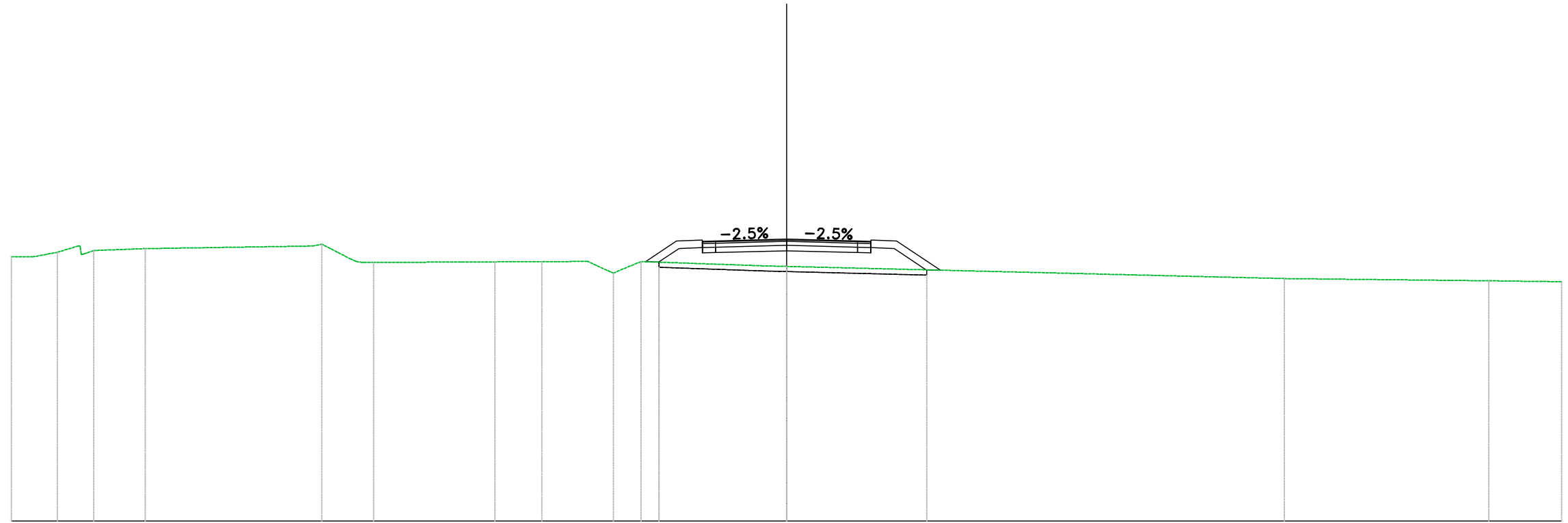


PROGRESSIVE TERRENO	30.00	29.01	26.96	23.53	21.15	18.65	17.65	16.41		7.93	6.74	5.30	0.00		9.61		24.07	30.00
PARZIALI TERRENO		1.39	3.42	2.38	2.50			8.48			1.21	5.25		9.61		14.46		5.93
QUOTE TERRENO	130.30	130.39	130.54	130.59	130.80	130.66	130.47	130.00		130.02	130.02	130.02	129.84		129.51		129.37	129.30
PROGRESSIVE PROGETTO												3.25	0.00		3.26			
PARZIALI PROGETTO												0.50	2.75		2.75			
QUOTE PROGETTO												130.74	130.81		130.73			
QUOTE SOTTOFONDO										129.98	130.01	130.44	130.28	130.36	130.44	129.65		

**Materiali - Progr.0+520.00**

Materiali	Area (m <sup>2</sup> )	Vol. (m <sup>3</sup> )
Rilevato	5.61	104.74
Scavo	0.00	0.11
Scotico	2.07	41.33
Terreno vegetale	1.46	28.64

AS\_E114\_SP11  
 Sez. 27  
 Progr.: 0+520.00  
 Scala : 1:200  
 Q.Rif. : 120.00



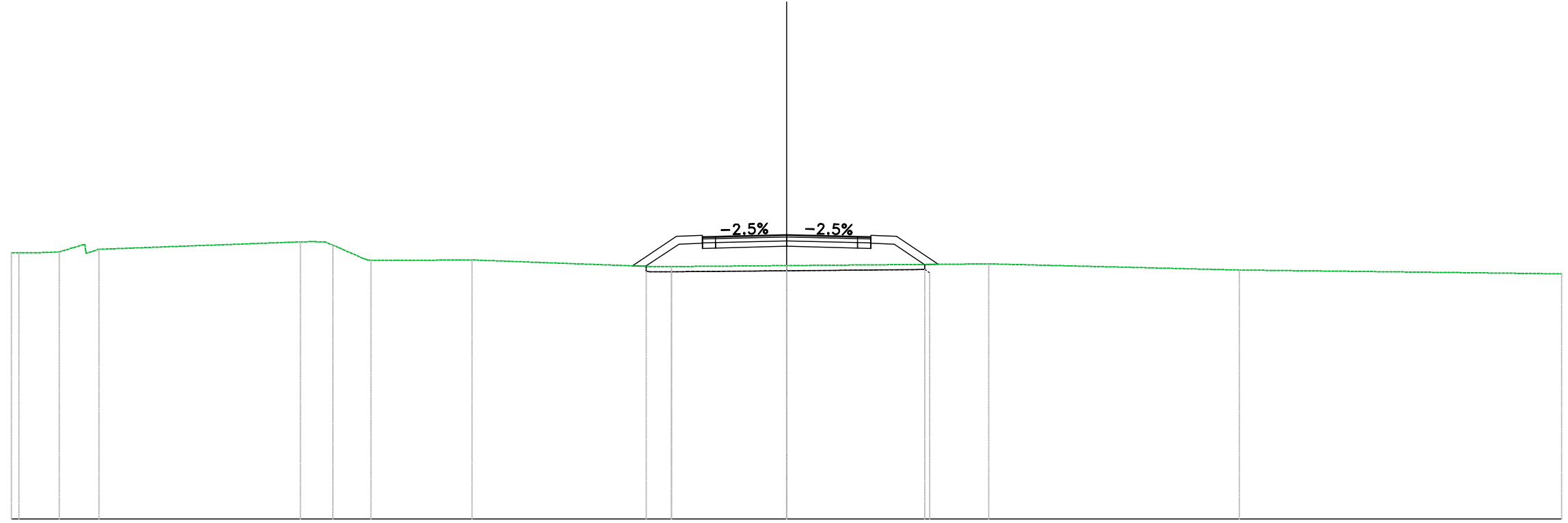
PROGRESSIVE TERRENO	30.00	-28.22	-26.81	-24.83		-17.98	-15.98		-11.29	-9.47	-6.70	-5.63		0.00			19.26		27.18	30.00
PARZIALI TERRENO			1.99	6.32		1.09	4.69		1.22	1.78	0.96	1.07	4.69		19.26		7.91		2.82	
QUOTE TERRENO	130.22	130.39	130.46	130.54		130.71	130.00		130.02	130.03	129.59	130.04		129.85			129.38		129.29	129.26
PROGRESSIVE PROGETTO														0.00						
PARZIALI PROGETTO														2.75	2.75					
QUOTE PROGETTO														130.90	130.82	130.82				
QUOTE SOTTOFONDO											130.03	130.01	130.54	130.37	130.82	130.82				



**Materiali – Progr.0+540.00**

Materiali	Area (m <sup>2</sup> )	Vol. (m <sup>3</sup> )
Rilevato	7.17	127.75
Scavo	0.00	0.00
Scotico	2.21	42.78
Terreno vegetale	1.61	30.70

AS\_E114\_SP11  
 Sez. 28  
 Progr.: 0+540.00  
 Scala : 1:200  
 Q.Rif. : 120.00



PROGRESSIVE TERRENO	<del>130.90</del>	<del>28.15</del>	<del>26.61</del>		<del>18.81</del>	<del>17.55</del>	<del>16.08</del>	<del>12.17</del>		<del>4.46</del>	0.00		7.83		17.53		30.00
PARZIALI TERRENO				7.80		1.26	3.91		6.88		4.46		7.83		9.70		12.47
QUOTE TERRENO	<del>130.30</del>	<del>130.33</del>	<del>130.43</del>		<del>130.72</del>	<del>130.59</del>	<del>130.00</del>	<del>130.02</del>		<del>129.76</del>	<del>129.80</del>		<del>129.87</del>		<del>129.63</del>		<del>129.48</del>
PROGRESSIVE PROGETTO										<del>3.25</del>	0.00		<del>3.26</del>				
PARZIALI PROGETTO										0.50	2.75		2.75		0.50		
QUOTE PROGETTO										<del>130.93</del>	<del>131.00</del>		<del>130.92</del>				
QUOTE SOTTOFONDO										<del>129.77</del>	<del>130.63</del>	<del>130.47</del>	<del>130.85</del>	<del>130.63</del>	<del>129.85</del>		

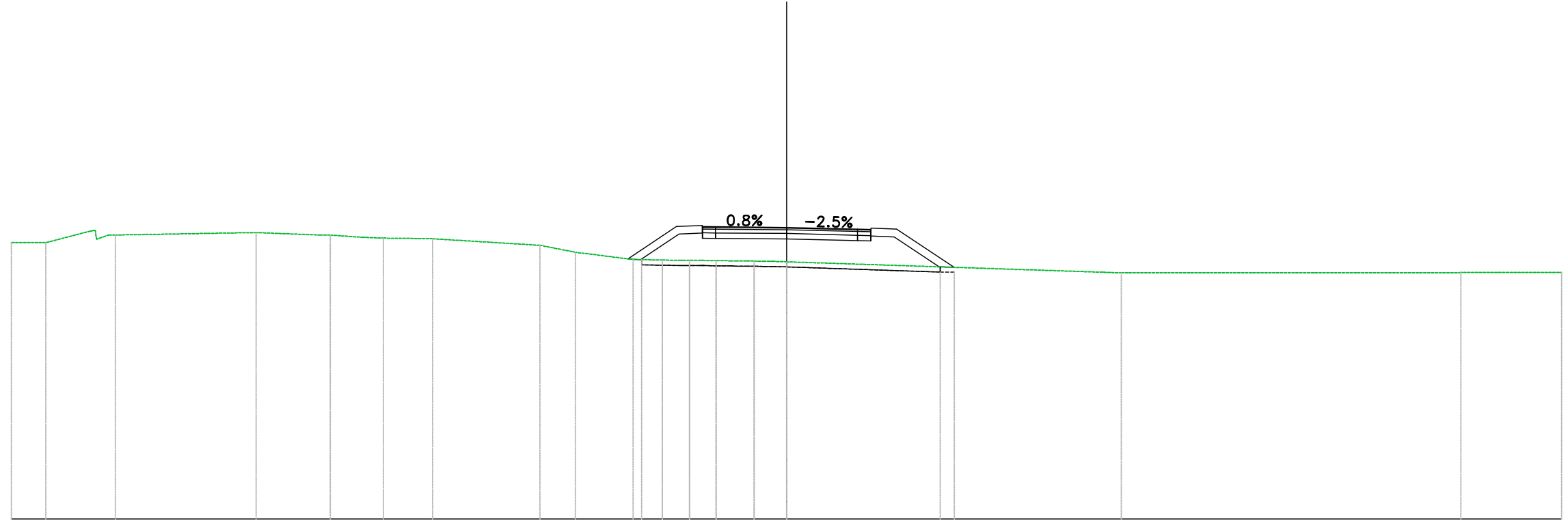




**Materiali - Progr.0+600.00**

Materiali	Area (m <sup>2</sup> )	Vol. (m <sup>3</sup> )
Rilevato	9.41	192.77
Scavo	0.00	0.00
Scotico	2.42	48.23
Terreno vegetale	1.89	37.83

AS\_E114\_SP11  
 Sez. 31  
 Progr.: 0+600.00  
 Scala : 1:200  
 Q.Rif. : 120.00

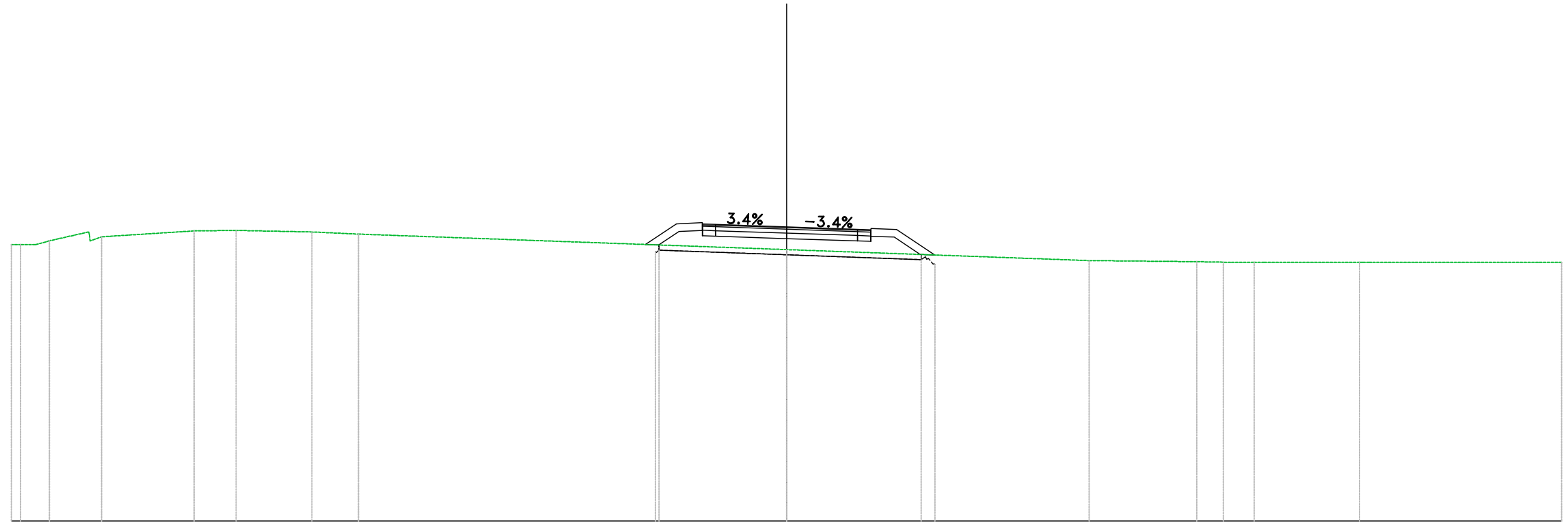


PROGRESSIVE TERRENO	30.00	-28.67	-25.97	-20.53	-17.66	-15.60	-13.70	-9.54	-8.18	-5.94	-4.81	-3.76	-2.72	-1.25	0.00	12.96	26.10	30.00
PARZIALI TERRENO	1.33	1.74	5.44	2.47	1.27	1.91	4.16	1.36	2.24	1.13					12.96	13.14	3.90	
QUOTE TERRENO	130.69	130.69	130.98	131.08	130.98	130.86	130.84	130.59	130.32	130.04	130.02	130.00	129.99	129.97	129.95	129.52	129.53	129.53
PROGRESSIVE PROGETTO												3.26	2.75			3.26		
PARZIALI PROGETTO												0.50	2.75		2.75	0.50		
QUOTE PROGETTO												131.31	131.30		131.20			
QUOTE SOTTOFONDO												130.86	131.02		130.83			

**Materiali - Progr.0+620.00**

Materiali	Area (m <sup>2</sup> )	Vol. (m <sup>3</sup> )
Rilevato	4.43	138.35
Scavo	0.00	0.00
Scotico	2.18	45.93
Terreno vegetale	1.38	32.67

AS\_E114\_SP11  
 Sez. 32  
 Progr.: 0+620.00  
 Scala : 1:200  
 Q.Rif. : 120.00

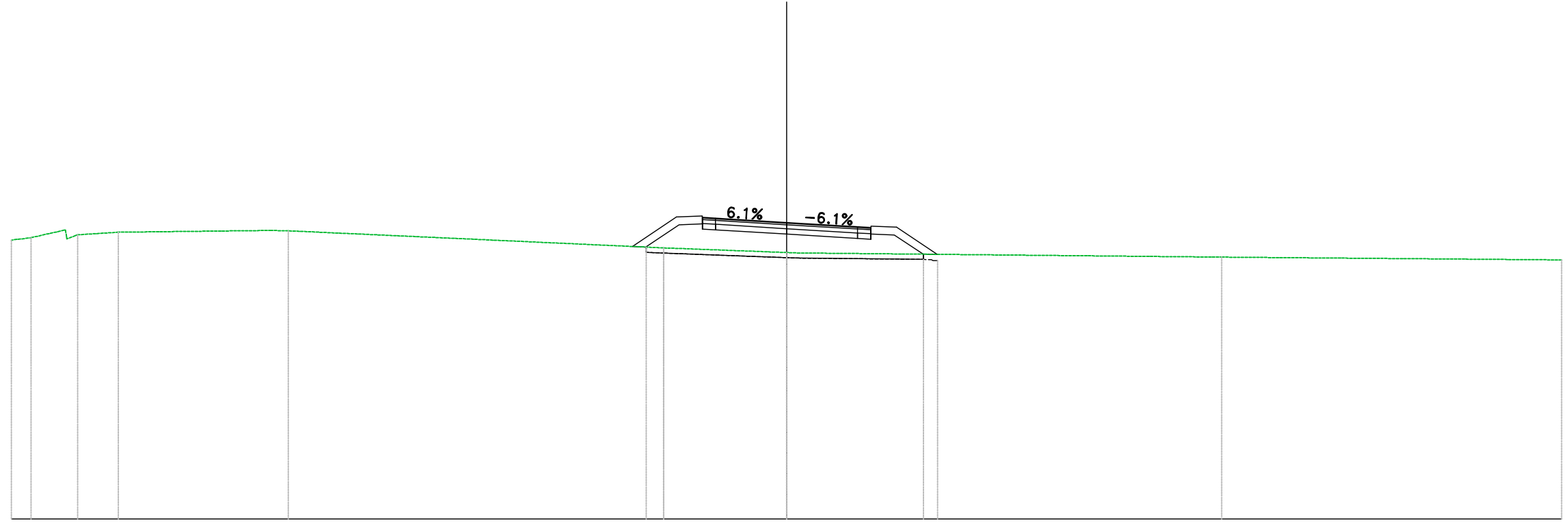


PROGRESSIVE TERRENO	<del>28.89</del>	<del>28.89</del>	<del>28.53</del>	<del>26.50</del>	<del>22.92</del>	<del>21.31</del>	<del>18.37</del>	<del>16.57</del>	0.00	11.70	15.87	16.91	18.10	22.18	36.00	
PARZIALI TERRENO			1.48	3.58	1.62	2.94	1.80	16.57		11.70		4.17	1.04	1.19	3.69	7.48
QUOTE TERRENO	<del>130.69</del>	<del>130.84</del>	<del>130.99</del>	<del>131.22</del>	<del>131.24</del>	<del>131.18</del>	<del>131.10</del>	<del>130.50</del>	<del>130.50</del>	<del>130.07</del>	<del>130.03</del>	<del>130.01</del>	<del>130.00</del>	<del>130.00</del>	<del>130.00</del>	<del>130.00</del>
PROGRESSIVE PROGETTO																
PARZIALI PROGETTO																
QUOTE PROGETTO																
QUOTE SOTTOFONDO	<del>130.88</del>	<del>131.20</del>	<del>131.04</del>	<del>131.49</del>	<del>131.47</del>	<del>131.38</del>	<del>131.28</del>	<del>130.93</del>	<del>130.93</del>	<del>130.87</del>	<del>130.98</del>	<del>130.31</del>	<del>130.28</del>			

**Materiali - Progr.0+640.00**

Materiali	Area (m <sup>2</sup> )	Vol. (m <sup>3</sup> )
Rilevato	7.09	115.22
Scavo	0.00	0.00
Scotico	2.27	44.42
Terreno vegetale	1.60	29.74

AS\_E114\_SP11  
 Sez. 33  
 Progr.: 0+640.00  
 Scala : 1:200  
 Q.Rif. : 120.00

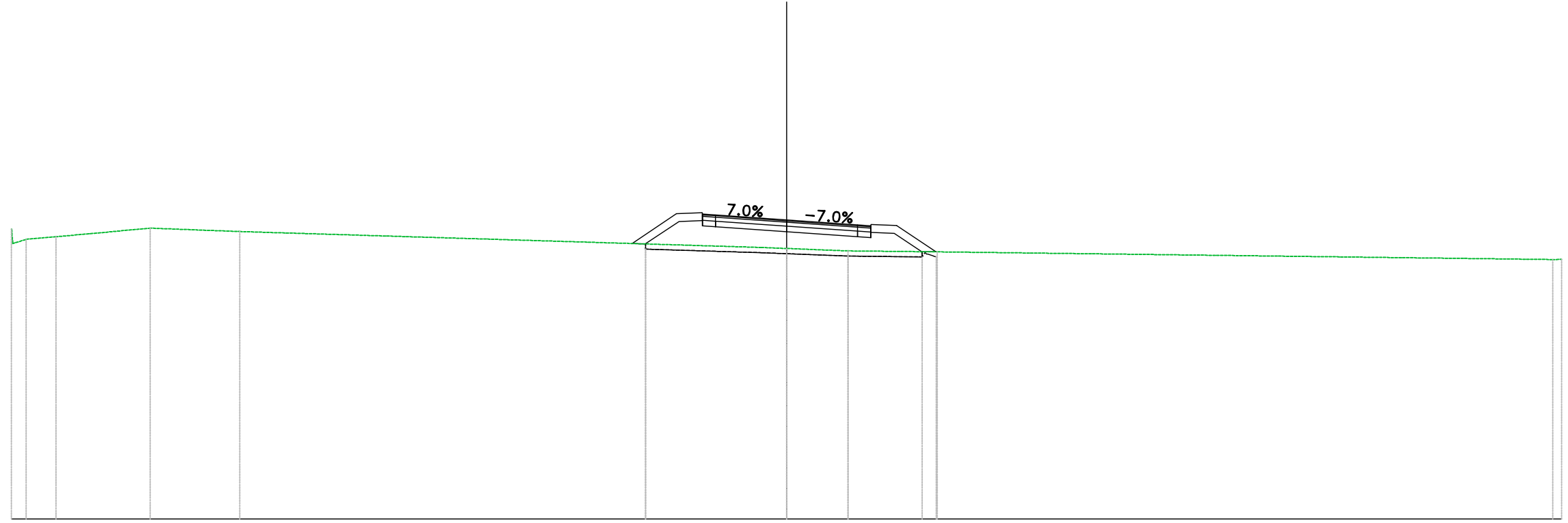


PROGRESSIVE TERRENO	30.00	29.23	27.43	25.86	19.28	4.75	0.00	16.84	30.00
PARZIALI TERRENO		1.28	1.58	5.87	14.53	4.75		16.37	13.16
QUOTE TERRENO	130.79	130.88	130.99	131.09	131.15	130.48	130.31	130.13	130.02
PROGRESSIVE PROGETTO						3.25	0.00	3.25	
PARZIALI PROGETTO						0.50	2.75	2.75	0.50
QUOTE PROGETTO						131.84	131.47	131.27	
QUOTE SOTTOFONDO						130.54	131.38	130.82	130.99

Materiali - Progr.0+660.00

Materiale	Area (m <sup>2</sup> )	Vol. (m <sup>3</sup> )
Rilevato	6.71	138.15
Scavo	0.00	0.00
Scotico	2.21	44.73
Terreno vegetale	1.58	31.82

AS\_E114\_SP11  
 Sez. 34  
 Progr.: 0+660.00  
 Scala : 1:200  
 Q.Rif. : 120.00

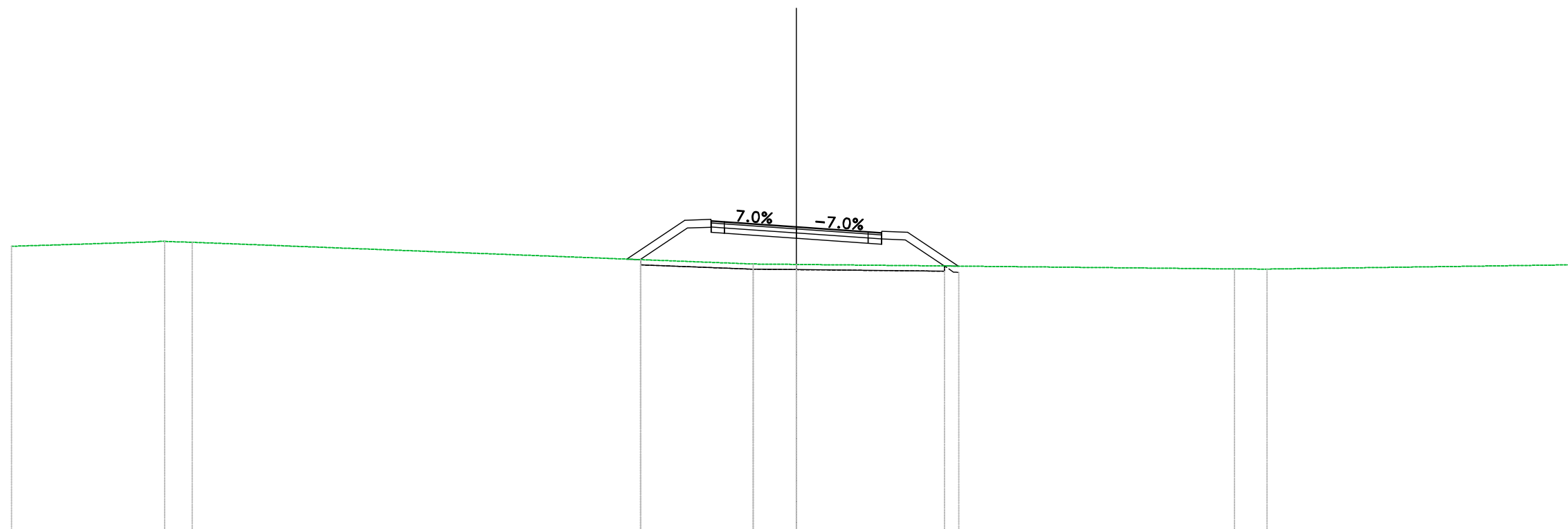


PROGRESSIVE TERRENO	30.00	29.42	28.28	24.62	21.17	0.00	2.37	5.83	38.66
PARZIALI TERRENO		1.15	3.65	3.46	20.19		2.37	3.46	23.82
QUOTE TERRENO	131.21	130.82	130.91	131.25	131.12	130.46	130.37	130.33	130.03
PROGRESSIVE PROGETTO									
PARZIALI PROGETTO									
QUOTE PROGETTO									
QUOTE SOTTOFONDO						130.65	131.51	131.34	131.05

Materiali - Progr.0+680.00

Materiale	Area (m <sup>2</sup> )	Vol. (m <sup>3</sup> )
Rilevato	10.41	171.40
Scavo	0.00	0.00
Scotico	2.41	46.19
Terreno vegetale	1.91	35.00

AS\_E114\_SP11  
 Sez. 35  
 Progr.: 0+680.00  
 Scala : 1:200  
 Q.Rif. : 120.00



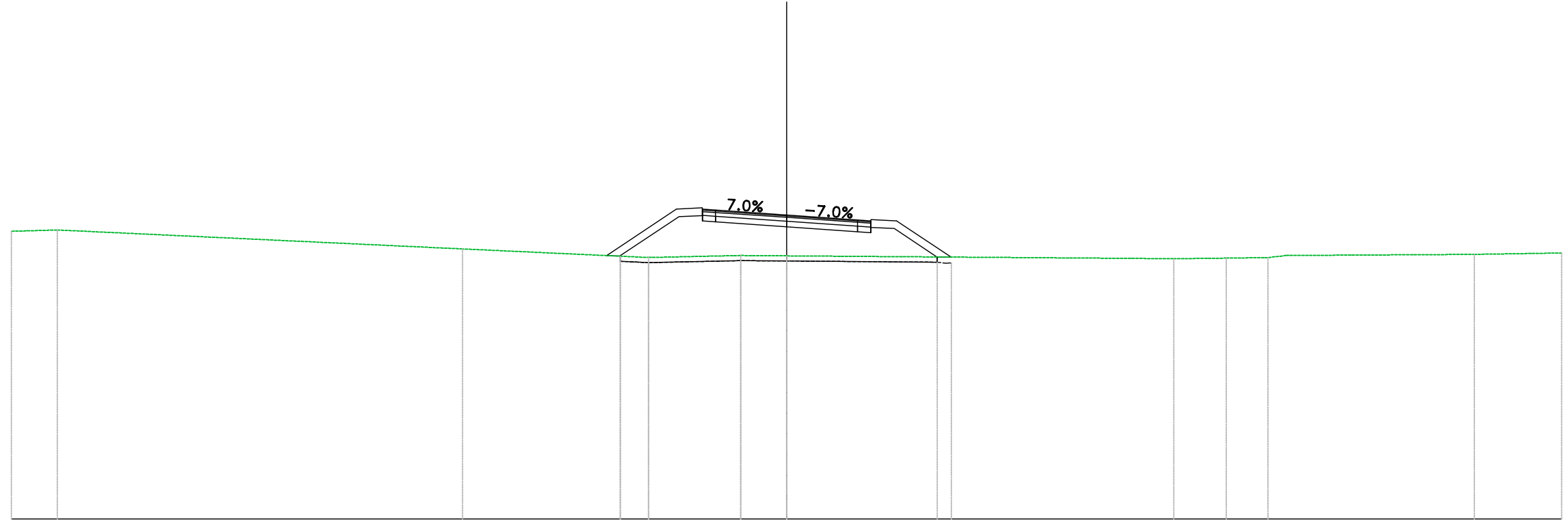
PROGRESSIVE TERRENO	30.00	-24.15	-23.10		-1.65	0.00		16.75	17.99	30.00
PARZIALI TERRENO	5.44	1.05	21.45		1.65	16.75		1.24	12.01	
QUOTE TERRENO	130.91	-131.09	-131.06		-130.23	-130.21		-130.04	-130.04	130.20
PROGRESSIVE PROGETTO					-3.25	0.00	3.26			
PARZIALI PROGETTO					0.50	2.75	2.75	0.50		
QUOTE PROGETTO					131.88	131.66	131.43	131.14		
QUOTE SOTTOFONDO					130.42	131.60	131.40	131.14		



**Materiali - Progr.0+700.00**

Materiali	Area (m <sup>2</sup> )	Vol. (m <sup>3</sup> )
Rilevato	12.51	229.54
Scavo	0.00	0.00
Scotico	2.58	49.86
Terreno vegetale	2.15	40.70

AS\_E114\_SP11  
 Sez. 36  
 Progr.: 0+700.00  
 Scala : 1:200  
 Q.Rif. : 120.00

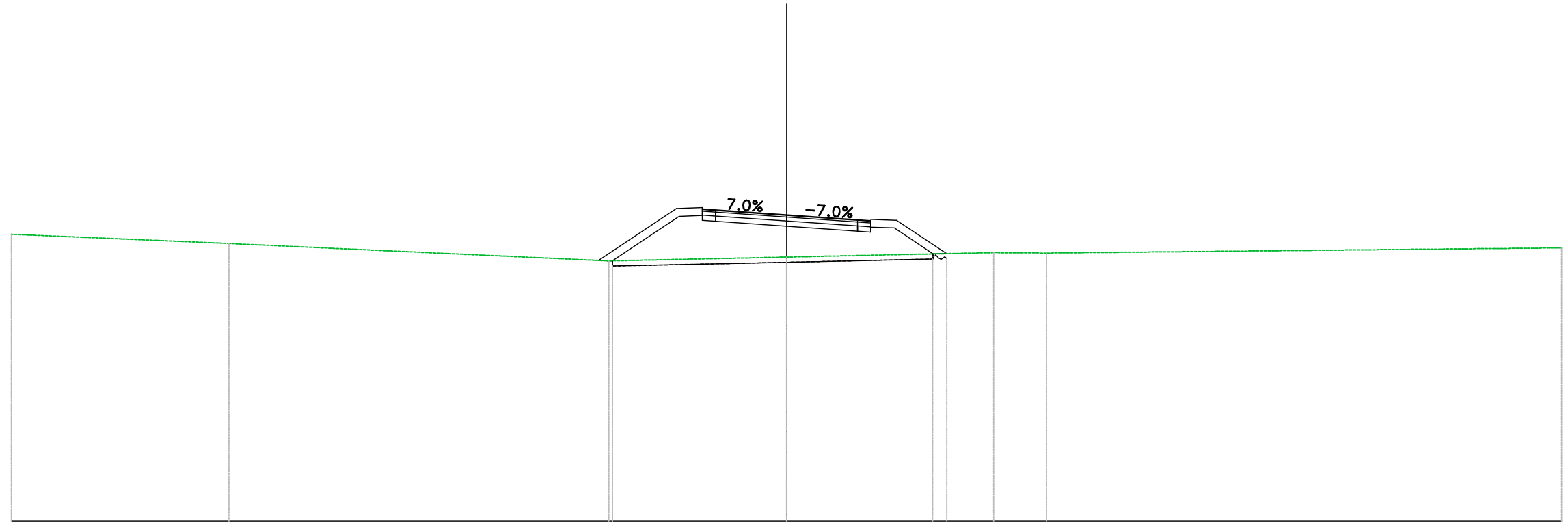


PROGRESSIVE TERRENO	30.00	28.22		12.54		5.35	1.77	0.00		14.98	17.02	18.63		26.62	30.00
PARZIALI TERRENO	1.78		15.68		7.20	3.57	1.77		14.98		2.03	1.61		7.26	3.38
QUOTE TERRENO	131.13	131.18		130.45		130.11	130.19	130.18		130.07	130.09	130.11		130.23	130.29
PROGRESSIVE PROGETTO															
PARZIALI PROGETTO															
QUOTE PROGETTO															
QUOTE SOTTOFONDO						130.18	131.69	131.50	131.75	131.08	131.24	130.13			

**Materiali - Progr.0+720.00**

Materiali	Area (m <sup>2</sup> )	Vol. (m <sup>3</sup> )
Rilevato	13.17	257.32
Scavo	0.00	0.00
Scotico	2.56	51.37
Terreno vegetale	2.20	43.61

AS\_E114\_SP11  
 Sez. 37  
 Progr.: 0+720.00  
 Scala : 1:200  
 Q.Rif. : 120.00

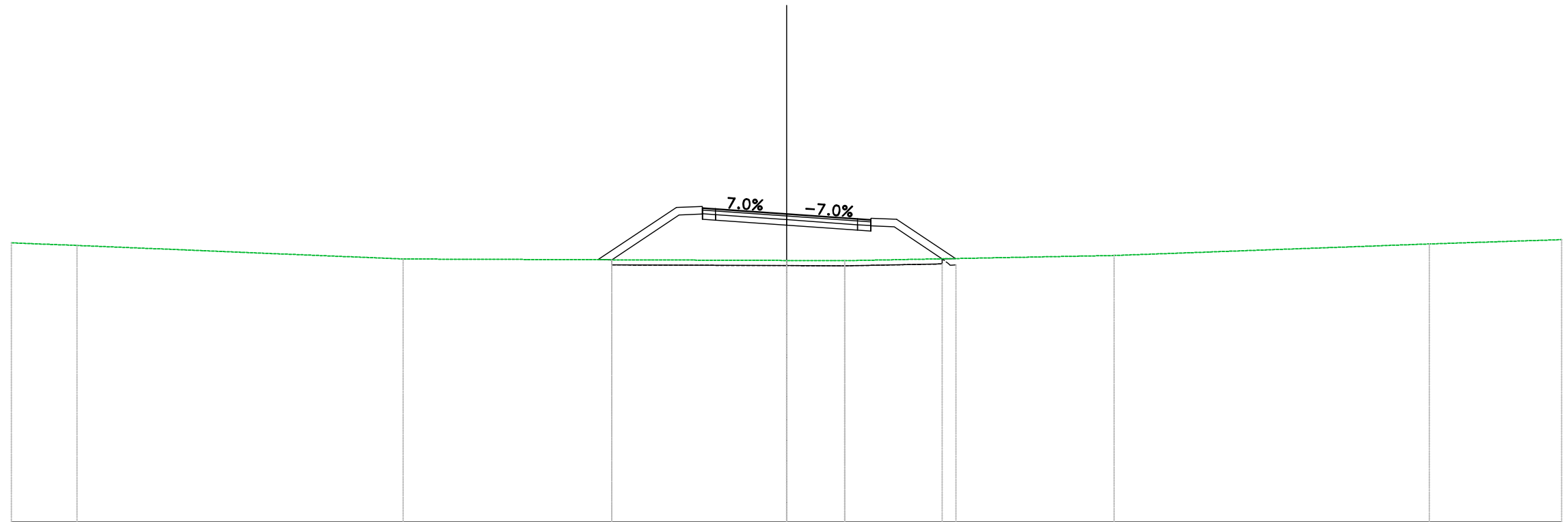


PROGRESSIVE TERRENO	30.00	-21.58	-6.88	0.00	8.01	10.06	30.00
PARZIALI TERRENO	8.42	14.71	6.88	8.01	2.05	19.94	
QUOTE TERRENO	131.09	130.73	130.06	130.21	130.38	130.37	130.57
PROGRESSIVE PROGETTO				0.00	3.26		
PARZIALI PROGETTO			0.50	2.75	2.75	0.50	
QUOTE PROGETTO			131.56	131.85	131.65		
QUOTE SOTTOFONDO			130.08	131.79	131.33	130.37	

**Materiali – Progr.0+740.00**

Materiali	Area (m <sup>2</sup> )	Vol. (m <sup>3</sup> )
Rilevato	15.11	283.29
Scavo	0.00	0.00
Scotico	2.65	52.15
Terreno vegetale	2.33	45.45

AS\_E114\_SP11  
 Sez. 38  
 Progr.: 0+740.00  
 Scala : 1:200  
 Q.Rif. : 120.00

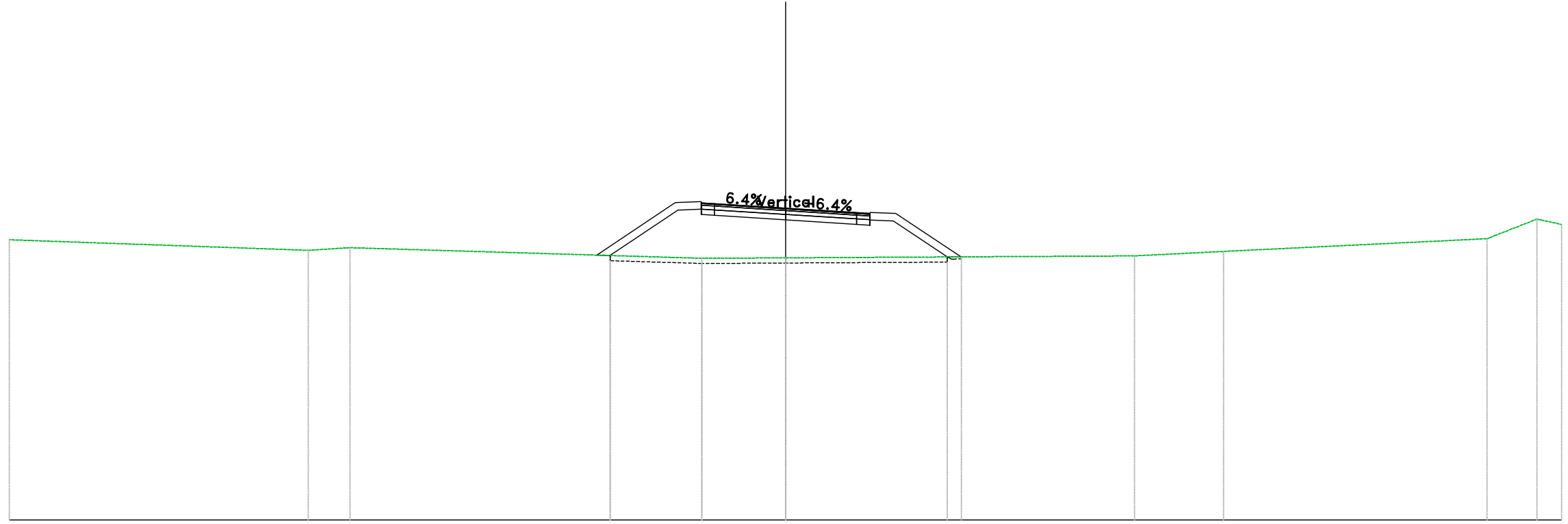


PROGRESSIVE TERRENO	30.00	-27.47	-14.84	0.00	2.25	12.67	24.87	30.00
PARZIALI TERRENO	2.53	12.62	14.84	2.25	10.43	12.20	5.13	
QUOTE TERRENO	130.81	130.71	130.18	130.13	130.12	130.32	130.76	130.93
PROGRESSIVE PROGETTO								
PARZIALI PROGETTO				3.25	2.75	3.25		
QUOTE PROGETTO				131.75	131.75	131.75		
QUOTE SOTTOFONDO			130.15	131.88	131.75	131.43	130.20	

Materiali - Progr.0+760.00

Materiale	Area (m²)	Vol. (m³)
Rilevato	16.37	315.23
Scavo	0.00	0.00
Scotico	2.64	52.98
Terreno vegetale	2.42	47.65

AS\_E114\_SP11  
 Sez. 39  
 Progr.: 0+760.00  
 Scala : 1:200  
 Q.Rif. : 120.00

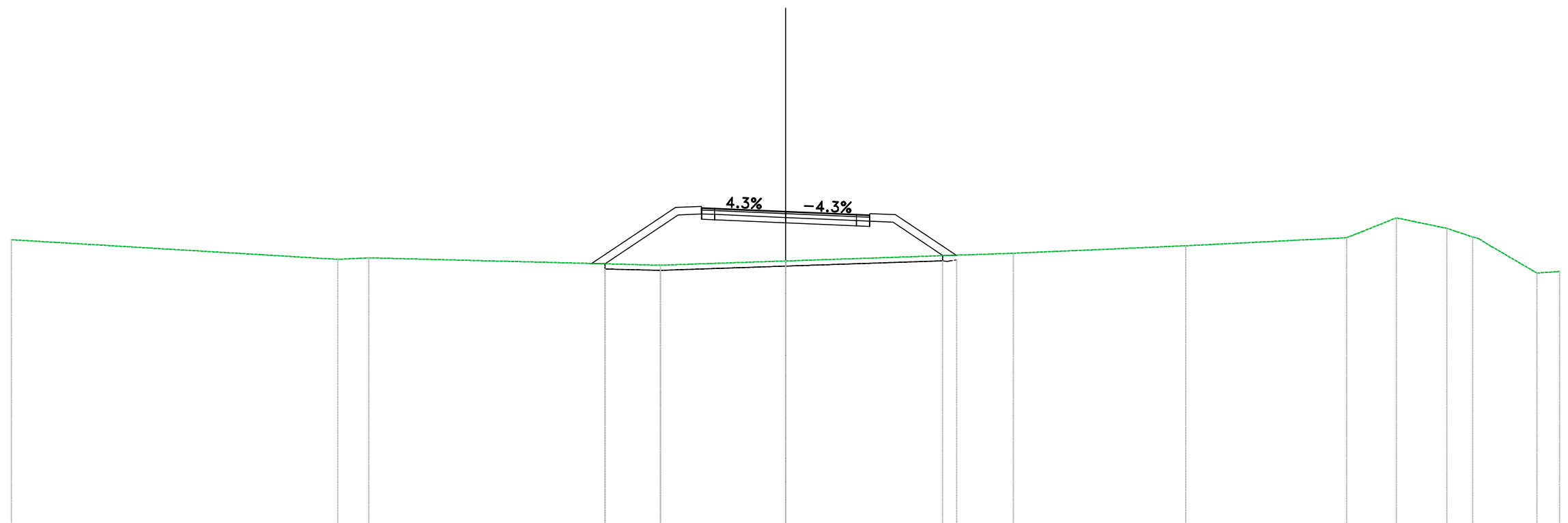


PROGRESSIVE	TERRENO	PARZIALI	QUOTE	PROGETTO	PARZIALI	QUOTE	SOTTOFONDO
30.00			130.82				
	11.55						
	-18.45	1.61	-130.41				
	-16.84		-130.51				
	13.61						
	-3.23	3.23	-130.10				
	0.00		-130.12				
	13.48	13.48	-130.19				
	16.92	3.44	-130.37				
	10.19						
	27.11	1.63	-130.86				
	29.04		-131.62				
30.00			131.41				

Materiali - Progr.0+780.00

Materiale	Area (m <sup>2</sup> )	Vol. (m <sup>3</sup> )
Rilevato	16.70	331.13
Scavo	0.00	0.00
Scotico	2.73	53.73
Terreno vegetale	2.44	48.74

AS\_E114\_SP11  
 Sez. 40  
 Progr.: 0+780.00  
 Scala : 1:200  
 Q.Rif. : 120.00

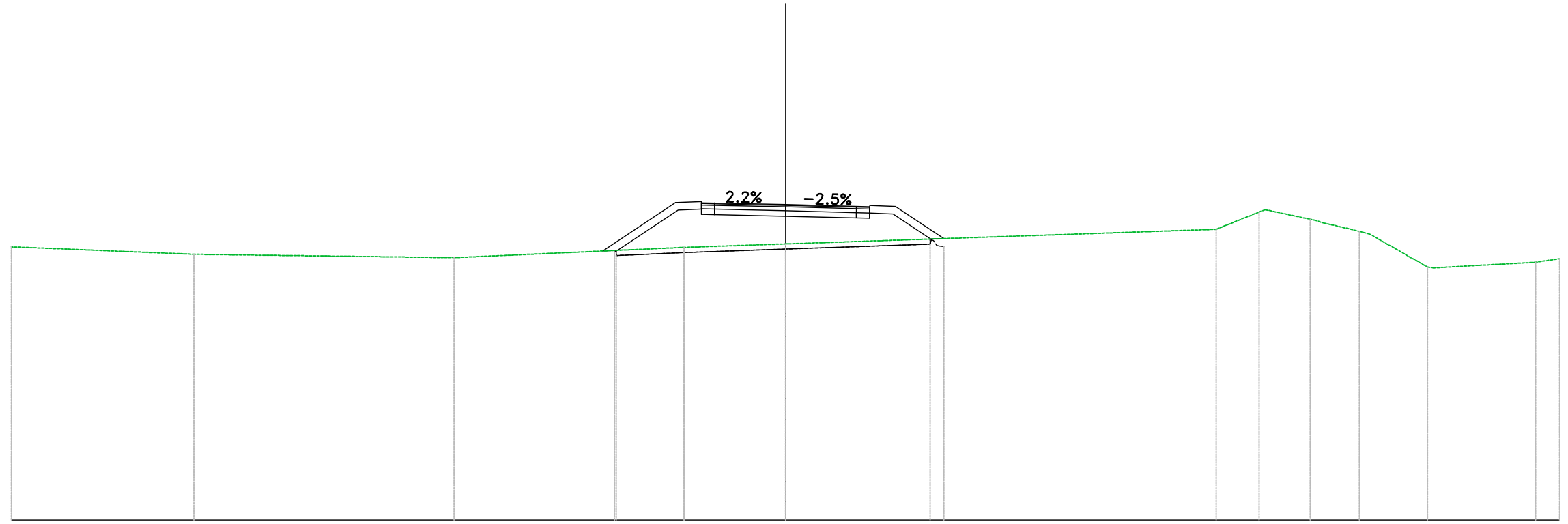


PROGRESSIVE TERRENO	30.00	17.35	16.14	4.85	0.00	8.83	15.51	21.75	23.67	25.63	26.63	29.12	30.00
PARZIALI TERRENO	12.65	1.21	11.30	4.85	8.83	6.68	6.23	1.30	1.25	1.00	1.76		
QUOTE TERRENO	131.03	130.27	130.33	130.04	130.20	130.50	130.79	131.10	131.87	131.47	131.13	129.74	129.80
PROGRESSIVE PROGETTO													
PARZIALI PROGETTO				0.50	2.75	2.75	0.50						
QUOTE PROGETTO				132.25	132.25	131.99	131.99						
QUOTE SOTTOFONDO		130.09	131.98	131.80	131.68	131.54	131.70	130.43					

**Materiali - Progr.0+800.00**

Materiali	Area (m <sup>2</sup> )	Vol. (m <sup>3</sup> )
Rilevato	11.72	284.49
Scavo	0.00	0.00
Scotico	2.54	52.73
Terreno vegetale	2.10	45.53

AS\_E114\_SP11  
 Sez. 41  
 Progr.: 0+800.00  
 Scala : 1:200  
 Q.Rif. : 120.00

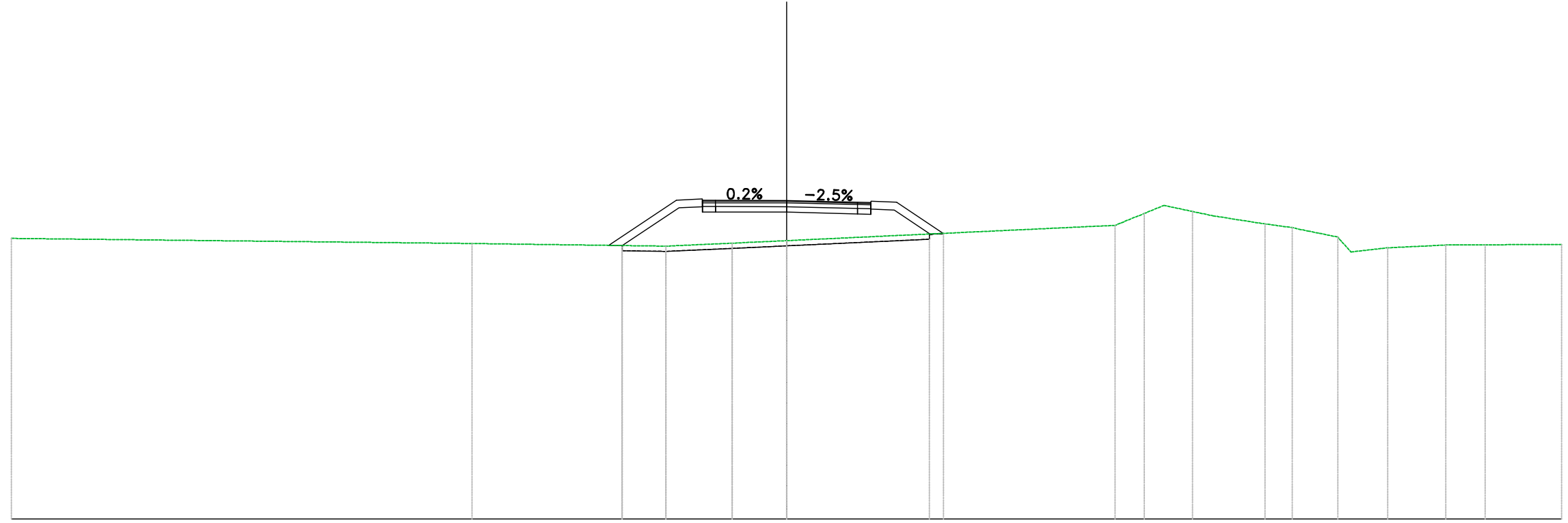


PROGRESSIVE TERRENO	30.00	-22.93	-12.84	-3.94	0.00	16.69	18.35	20.33	22.24	24.87	29.06	30.00
PARZIALI TERRENO	7.07	10.08	8.91	3.94	16.69	1.66	1.75	1.36	2.25	3.95		
QUOTE TERRENO	130.59	130.30	130.16	130.56	130.70	131.26	131.93	131.65	131.19	129.81	129.99	130.12
PROGRESSIVE PROGETTO				-3.25	0.00	3.25						
PARZIALI PROGETTO				0.50	2.75	2.75	0.50					
QUOTE PROGETTO				132.30	132.22	132.14						
QUOTE SOTTOFONDO				130.42	130.45	131.85	131.86	130.88				

**Materiali - Progr.0+820.00**

Materiali	Area (m <sup>2</sup> )	Vol. (m <sup>3</sup> )
Rilevato	11.64	233.72
Scavo	0.00	0.00
Scotico	2.39	49.33
Terreno vegetale	2.02	41.22

AS\_E114\_SP11  
 Sez. 42  
 Progr.: 0+820.00  
 Scala : 1:200  
 Q.Rif. : 120.00



PROGRESSIVE TERRENO	30.00		-12.18		-4.66		0.00		12.72	13.85	15.71	18.52	19.56	21.33	23.26	25.51	27.03	36.00
PARZIALI TERRENO		17.82		7.51		2.55	2.11		12.72									
QUOTE TERRENO	130.85		130.65		130.55	130.67	130.77		131.36	131.82	131.89	131.41	131.27	130.90	130.49	130.60	130.60	130.62
PROGRESSIVE PROGETTO						-3.25												
PARZIALI PROGETTO						0.50	2.75	2.75										
QUOTE PROGETTO						132.32	132.32	132.32										
QUOTE SOTTOFONDO					130.58	132.04	131.87	131.87	131.79	131.95	131.02							









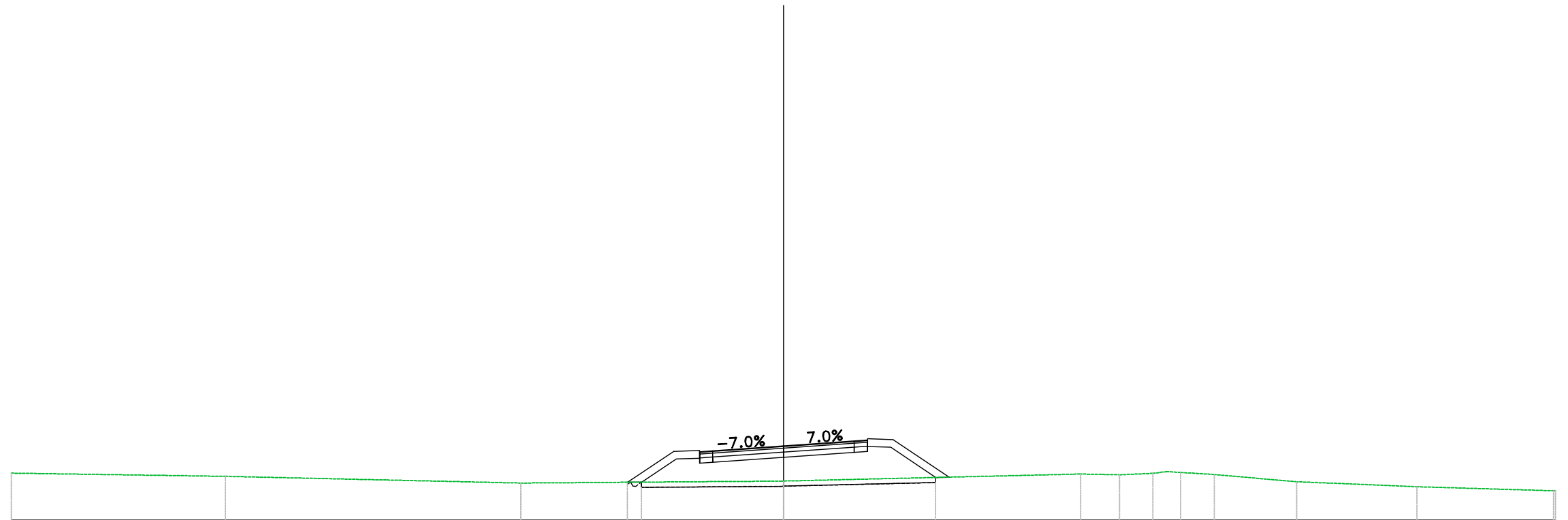




**Materiali - Progr.0+940.00**

Materiali	Area (m <sup>2</sup> )	Vol. (m <sup>3</sup> )
Rilevato	9.51	178.28
Scavo	0.00	0.00
Scotico	2.33	46.26
Terreno vegetale	1.85	36.14

AS\_E114\_SP11  
 Sez. 48  
 Progr.: 0+940.00  
 Scala : 1:200  
 Q.Rif. : 130.00

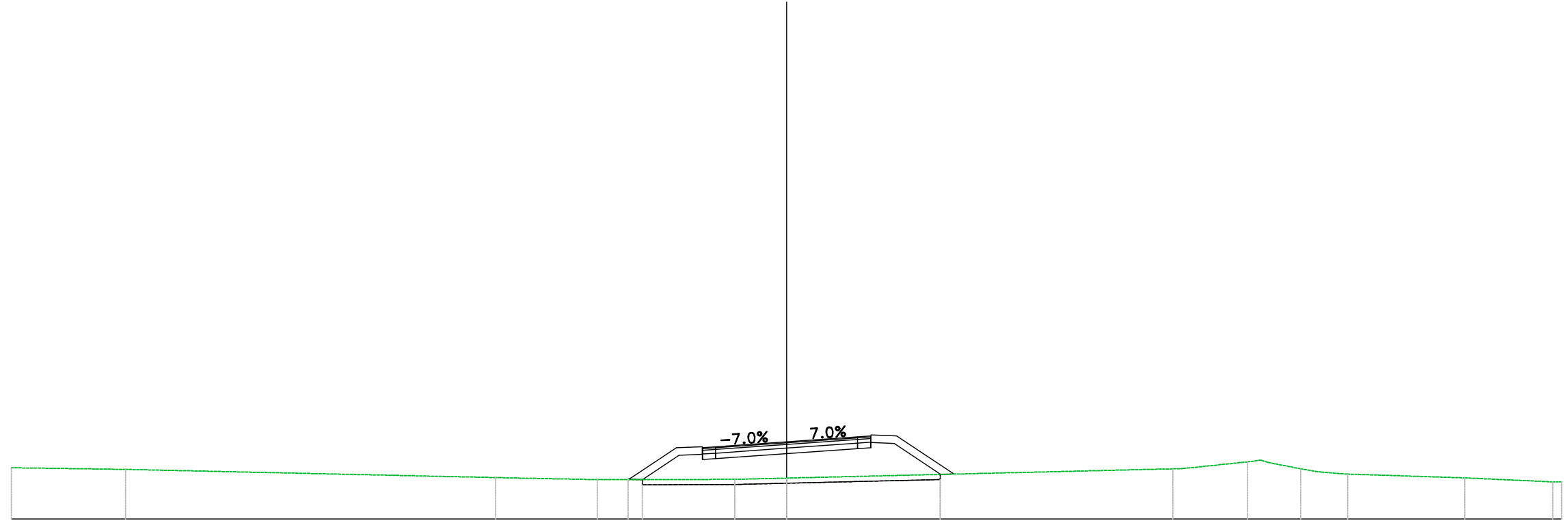


PROGRESSIVE TERRENO	30.00	-21.68	-10.21	0.00	11.55	13.06	14.35	15.42	16.74	19.94	24.61	29.00
PARZIALI TERRENO	8.32	11.47	10.13	11.55	1.51	1.29	1.31	3.20	4.67	5.31		
QUOTE TERRENO	131.82	131.70	131.44	131.52	131.79	131.76	131.82	131.85	131.77	131.49	131.30	131.14
PROGRESSIVE PROGETTO				0.00	3.26	2.75	0.50	2.75	0.50			
PARZIALI PROGETTO				0.50	2.75	2.75	0.50					
QUOTE PROGETTO				132.43	132.88	133.08	133.11	132.83	131.69			
QUOTE SOTTOFONDO				131.47	132.37	132.24	132.88	132.83	131.69			

**Materiali - Progr.0+960.00**

Materiale	Area (m <sup>2</sup> )	Vol. (m <sup>3</sup> )
Rilevato	9.94	194.84
Scavo	0.00	0.00
Scotico	2.31	46.42
Terreno vegetale	1.88	37.38

AS\_E114\_SP11  
 Sez. 49  
 Progr.: 0+960.00  
 Scala : 1:200  
 Q.Rif. : 130.00



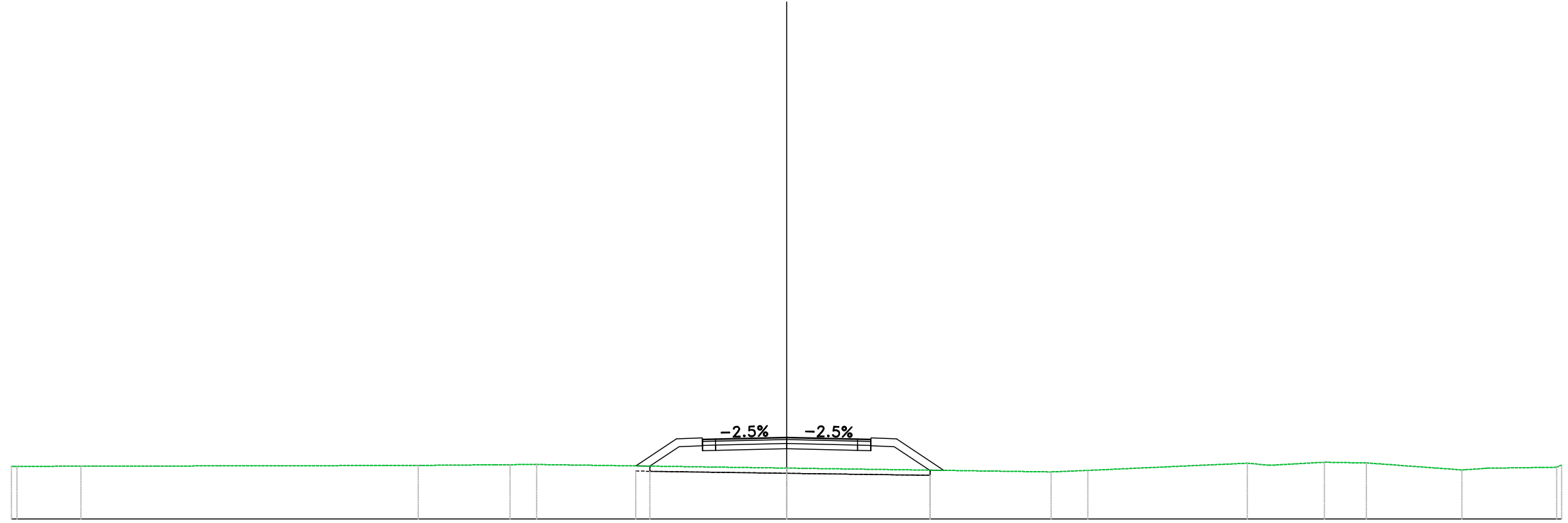
PROGRESSIVE TERRENO	30.00	25.59	11.26	7.33	2.00	0.00	14.95	17.84	19.90	21.72	26.25	28.65
PARZIALI TERRENO	4.41	14.32	3.94	5.32	2.00	14.95	2.46	1.26	1.04	4.53	3.39	
QUOTE TERRENO	131.98	131.92	131.60	131.52	131.53	131.58	131.94	132.21	131.94	131.74	131.59	131.43
PROGRESSIVE PROGETTO					3.25							
PARZIALI PROGETTO					0.50	2.75						
QUOTE PROGETTO					132.75	132.98						
QUOTE SOTTOFONDO				131.52	132.46	132.30	132.53	132.76	133.17	132.92	131.74	



**Materiali - Progr.1+000.00**

Materiali	Area (m <sup>2</sup> )	Vol. (m <sup>3</sup> )
Rilevato	7.20	152.52
Scavo	0.00	0.00
Scotico	2.28	45.31
Terreno vegetale	1.63	33.74

AS\_E114\_SP11  
 Sez. 51  
 Progr.: 1+000.00  
 Scala : 1:200  
 Q.Rif. : 130.00



PROGRESSIVE TERRENO	PROGRESSIVE PROGETTO
132.00	132.00
132.04	132.04
132.07	132.07
132.10	132.10
132.11	132.11
132.17	132.17
132.19	132.19
132.17	132.17
131.90	131.90
132.00	132.00

PARZIALI TERRENO	PARZIALI PROGETTO
2.48	
13.06	
2.96	
1.03	0.50
9.67	2.75
10.24	2.75
1.35	0.50
6.16	
2.13	
1.63	
3.69	
2.68	

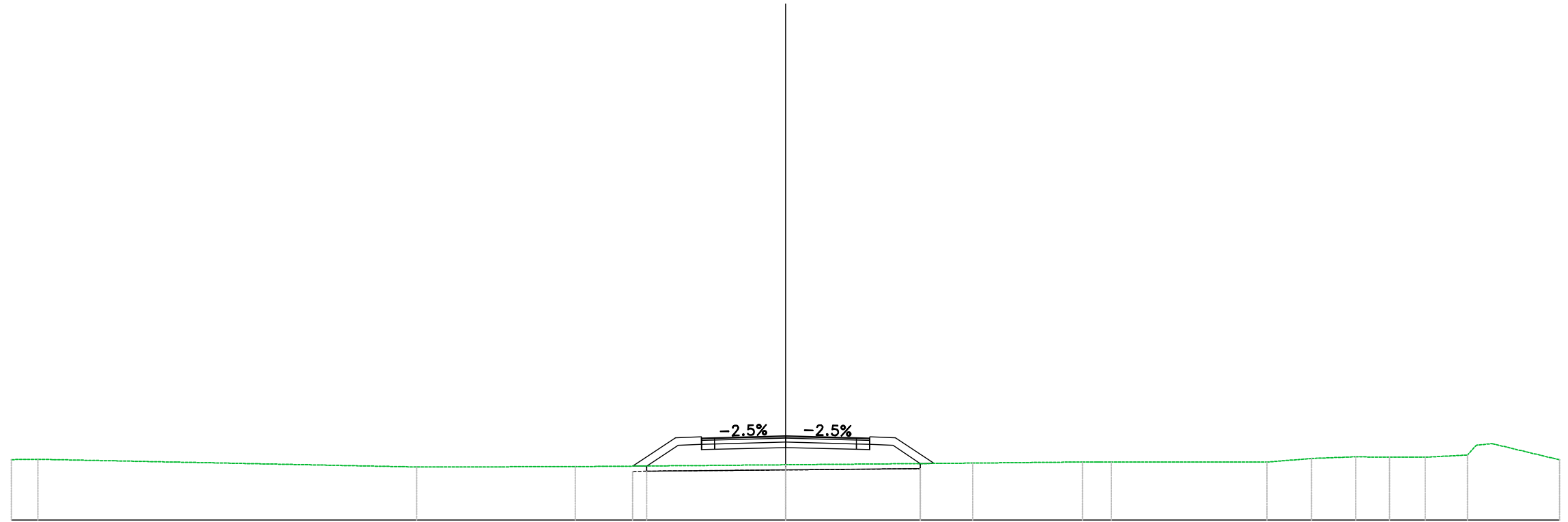
QUOTE TERRENO	QUOTE PROGETTO	QUOTE SOTTOFONDO
132.00	132.00	132.05
132.04	132.04	132.80
132.07	132.07	132.84
132.10	132.10	132.85
132.11	132.11	132.85
132.17	132.17	132.72
132.19	132.19	132.65
132.17	132.17	132.80
131.90	131.90	131.89
132.00	132.00	132.00



**Materiali - Progr.1+020.00**

Materiali	Area (m <sup>2</sup> )	Vol. (m <sup>3</sup> )
Rilevato	6.34	135.48
Scavo	0.00	0.00
Scotico	2.23	45.11
Terreno vegetale	1.55	31.79

AS\_E114\_SP11  
 Sez. 52  
 Progr.: 1+020.00  
 Scala : 1:200  
 Q.Rif. : 130.00



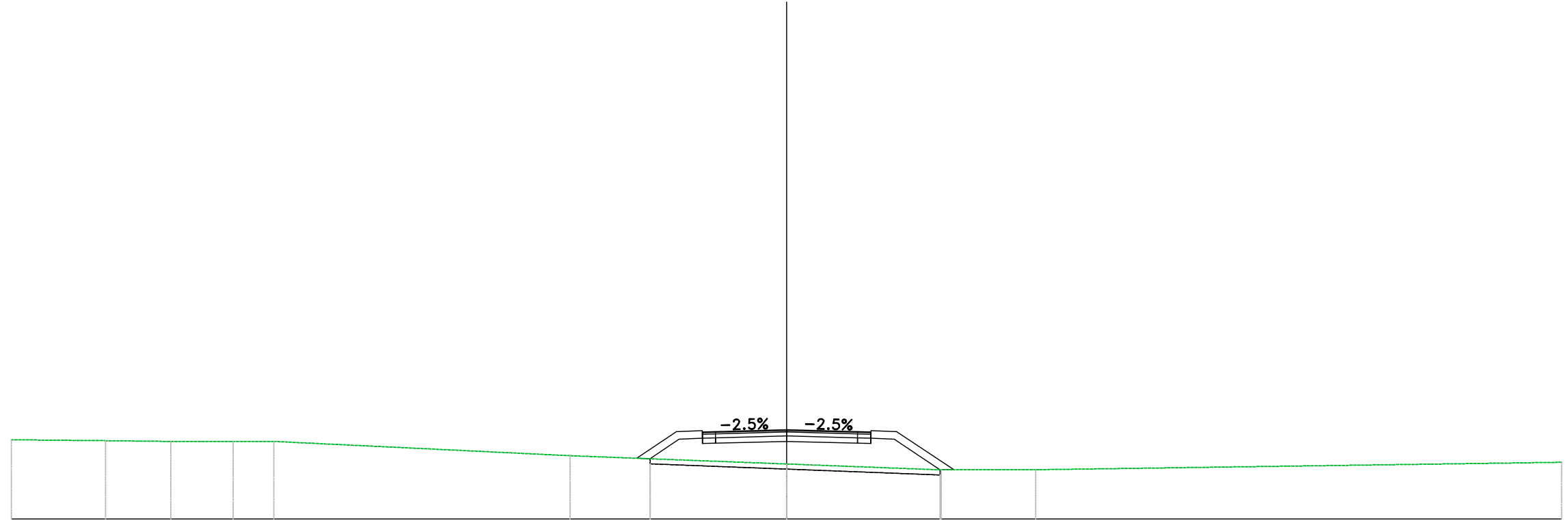
PROGRESSIVE TERRENO	30.00	-28.97	-14.30	-8.15	0.00	7.25	11.50	12.62	18.65	20.38	22.10	23.40	24.79	26.42	30.00
PARZIALI TERRENO	1.03	14.67	6.15	8.15	7.25	4.25	6.03	1.73	1.71	1.31	1.64			2.62	
QUOTE TERRENO	132.34	132.35	132.06	132.07	132.14	132.21	132.25	132.25	132.25	132.39	132.45	132.43	132.43	132.52	132.33
PROGRESSIVE PROGETTO															
PARZIALI PROGETTO															
QUOTE PROGETTO															
QUOTE SOTTOFONDO					132.09	132.89	132.73	133.18	133.18	132.89	132.18				



**Materiali - Progr.1+060.00**

Materiale	Area (m <sup>2</sup> )	Vol. (m <sup>3</sup> )
Rilevato	8.62	169.64
Scavo	0.00	0.00
Scotico	2.24	44.40
Terreno vegetale	1.77	34.59

AS\_E114\_SP11  
 Sez. 54  
 Progr.: 1+060.00  
 Scala : 1:200  
 Q.Rif. : 130.00

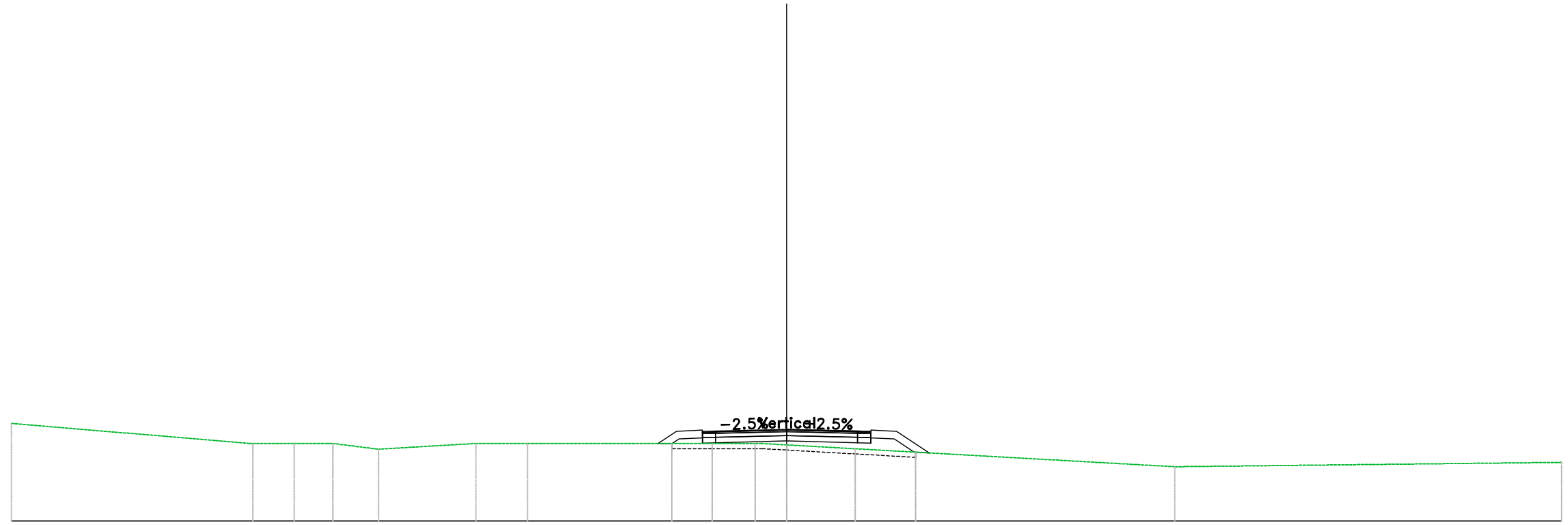


PROGRESSIVE TERRENO	30.00	-26.35	-23.84	-21.41	-19.84		-8.38	0.00	5.98	9.64		30.00	
PARZIALI TERRENO	3.65	2.44	2.36	1.53		11.46		8.38	5.98	3.67		20.36	
QUOTE TERRENO	133.06	133.03	133.00	133.00	133.00		132.45	132.13	131.90	131.90		132.19	
PROGRESSIVE PROGETTO								0.00	3.26				
PARZIALI PROGETTO								2.75	2.75				
QUOTE PROGETTO								133.45	133.37				
QUOTE SOTTOFONDO							132.35	133.08	132.93	133.36	133.38	133.08	131.90

**Materiali - Progr.1+080.00**

Materiali	Area (m <sup>2</sup> )	Vol. (m <sup>3</sup> )
Rilevato	1.67	102.20
Scavo	0.00	0.00
Scotico	1.89	41.19
Terreno vegetale	1.11	28.64

AS\_E114\_SP11  
 Sez. 55  
 Progr.: 1+080.00  
 Scala : 1:200  
 Q.Rif. : 130.00

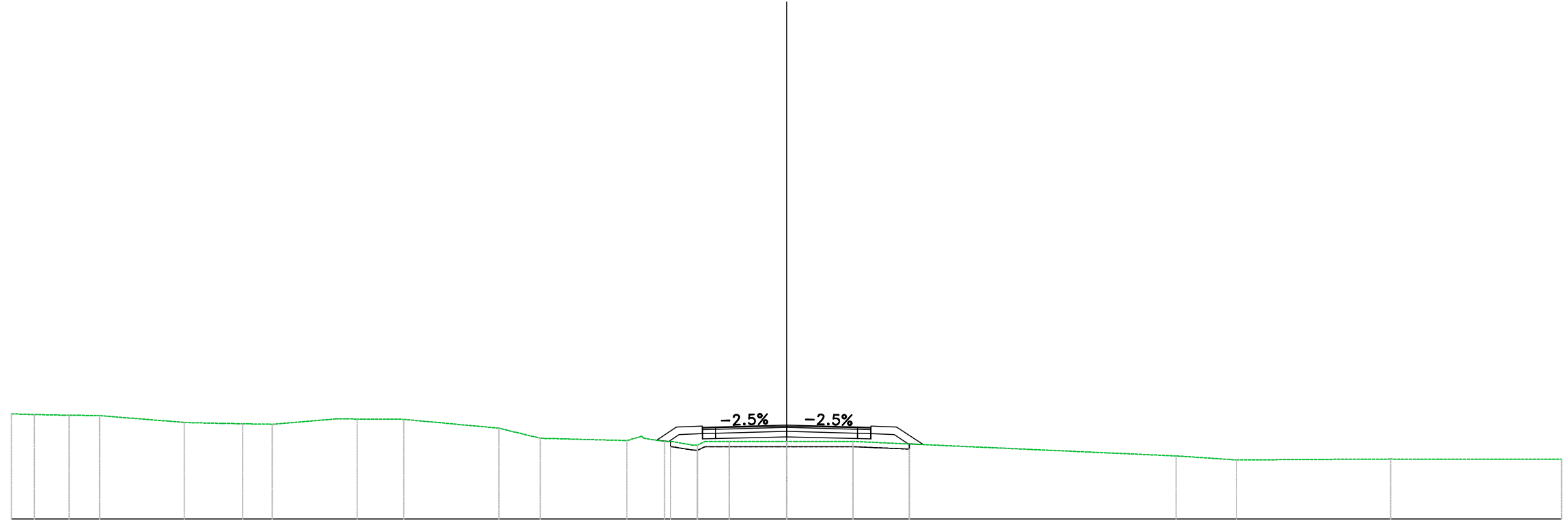


PROGRESSIVE TERRENO	30.00		-20.66	-19.06	-17.56	-15.79		-12.02	-10.02		-2.88	-1.21	0.00	2.66		15.02		30.00
PARZIALI TERRENO		9.20		1.60	1.28	1.72	3.77	1.98		7.14	1.67		2.66		12.37		14.98	
QUOTE TERRENO	133.77		133.00	133.00	133.00	132.78		133.00	133.00		133.00	132.94		132.79		132.10		132.27
PROGRESSIVE PROGETTO											-3.25	-2.75	0.00	3.25				
PARZIALI PROGETTO											0.50	2.75		2.75				
QUOTE PROGETTO											133.48	133.54		133.48				
QUOTE SOTTOFONDO											133.00	133.18		133.00				

**Materiali - Progr.1+100.00**

Materiali	Area (m <sup>2</sup> )	Vol. (m <sup>3</sup> )
Rilevato	1.71	33.24
Scavo	0.00	0.00
Scotico	1.85	37.20
Terreno vegetale	1.06	21.46

AS\_E114\_SP11  
 Sez. 56  
 Progr.: 1+100.00  
 Scala : 1:200  
 Q.Rif. : 130.00



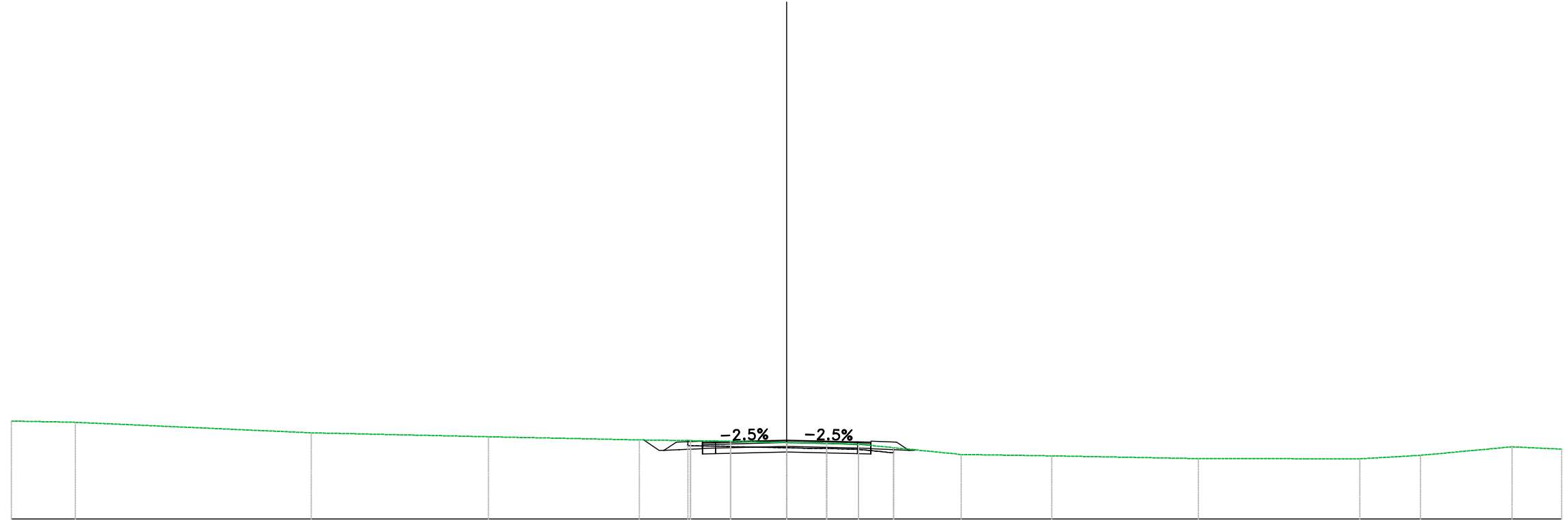
PROGRESSIVE TERRENO	30.00	-29.11	-27.76	-26.59	-23.31	-21.04	-19.91	-16.62	-14.82	-11.14	-9.53	-6.18	-4.73	-3.45	-2.22	0.00	2.57	15.07	17.41	23.38	30.00
PARZIALI TERRENO		1.17		3.28	1.43	1.13	2.45	1.80	3.68	1.61	3.28				1.88	2.24	12.50	2.26	5.97	6.62	
QUOTE TERRENO	134.07	134.04	134.01	134.00	133.73	133.68	133.66	133.87	133.85	133.51	133.12	133.03	133.00	132.85	133.00	133.00	133.00	132.44	132.28	132.32	132.31
PROGRESSIVE PROGETTO														3.25	2.75		3.25				
PARZIALI PROGETTO														0.50	2.75		0.50				
QUOTE PROGETTO														133.55	133.56	133.63	133.55				
QUOTE SOTTOFONDO												133.05	133.26	133.19	133.11	133.10	133.26				



**Materiali – Progr.1+140.00**

Materiali	Area (m <sup>2</sup> )	Vol. (m <sup>3</sup> )
Rilevato	0.00	2.44
Scavo	3.42	55.71
Scotico	0.00	3.47
Terreno vegetale	0.74	16.48

AS\_E114\_SP11  
 Sez. 58  
 Progr.: 1+140.00  
 Scala : 1:200  
 Q.Rif. : 130.00

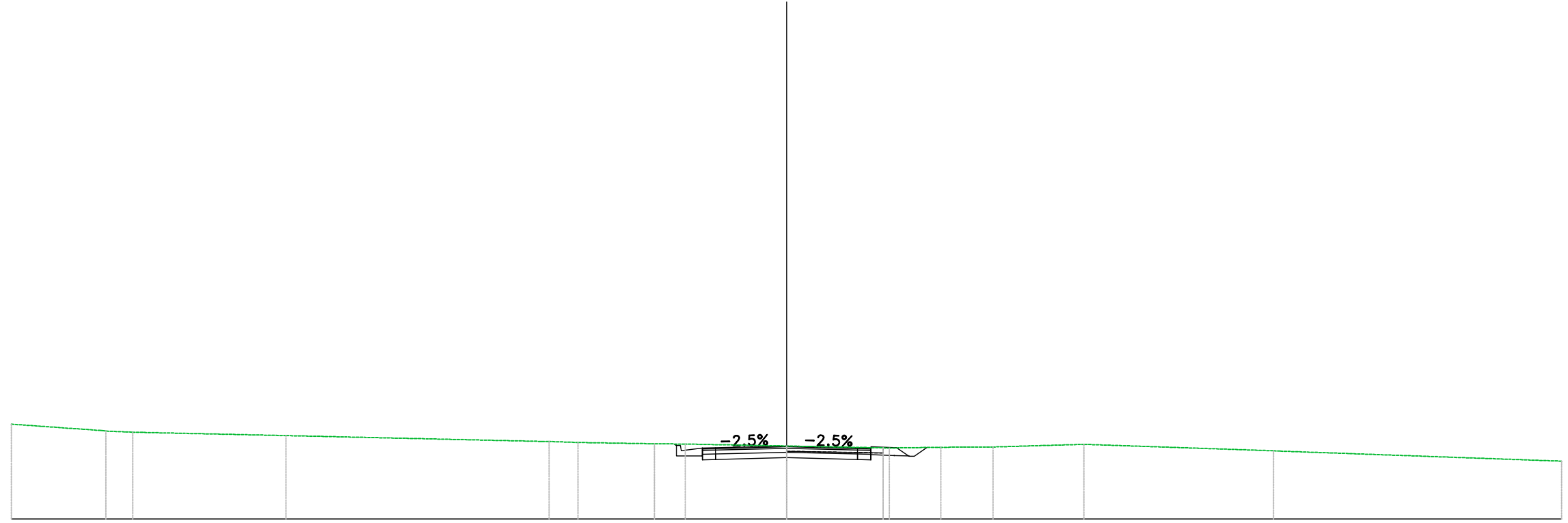


PROGRESSIVE TERRENO	30.00	-27.53	-18.39	-11.54	-5.70	-3.72	-2.17	0.00	1.55	2.78	6.76	10.27	15.93	22.19	24.54	28.08	30.00
PARZIALI TERRENO	2.47	9.14	6.86	5.84	1.97	1.52	2.17	1.23	3.58	3.51	5.66	6.25	2.35	3.54	1.92		
QUOTE TERRENO	133.79	133.74	133.33	133.18	133.06	133.03	133.00	132.95	132.93	132.89	132.50	132.44	132.34	132.33	132.46	132.79	132.70
PROGRESSIVE PROGETTO						3.25	2.75		2.75	3.25							
PARZIALI PROGETTO						0.50	2.75	2.75	0.50								
QUOTE PROGETTO						132.98	132.98	133.05	132.98	132.97							
QUOTE SOTTOFONDO					133.06	132.66	132.68	132.53	132.60	132.53	132.68						

**Materiali – Progr.1+151.69**

Materiali	Area (m <sup>2</sup> )	Vol. (m <sup>3</sup> )
Rilevato	0.00	0.00
Scavo	4.23	44.75
Scotico	0.00	0.00
Terreno vegetale	0.37	6.50

AS\_E114\_SP11  
 Sez. 59  
 Progr.: 1+151.69  
 Scala : 1:200  
 Q.Rif. : 130.00



PROGRESSIVE TERRENO	30.00	-26.35	-25.30	-19.38	-9.20	-8.08	-5.12	-3.92	0.00	3.98	5.97	7.99	11.51	18.85	30.00
PARZIALI TERRENO	2.80	1.05	5.93	9.89	1.12	2.96	1.20	3.92	3.98	1.99	2.02	3.52	7.34	10.91	
QUOTE TERRENO	133.67	133.40	133.36	133.23	133.00	132.96	132.91	132.90	132.82	132.75	132.77	132.78	132.89	132.64	132.24
PROGRESSIVE PROGETTO								3.25		3.26					
PARZIALI PROGETTO								0.50	2.75	2.75	0.50				
QUOTE PROGETTO							132.74	132.75	132.82	132.75	132.77	132.78	132.89	132.64	132.24
QUOTE SOTTOFONDO					132.90	132.88	132.80	132.75	132.37	132.39	132.45	132.43	132.77		

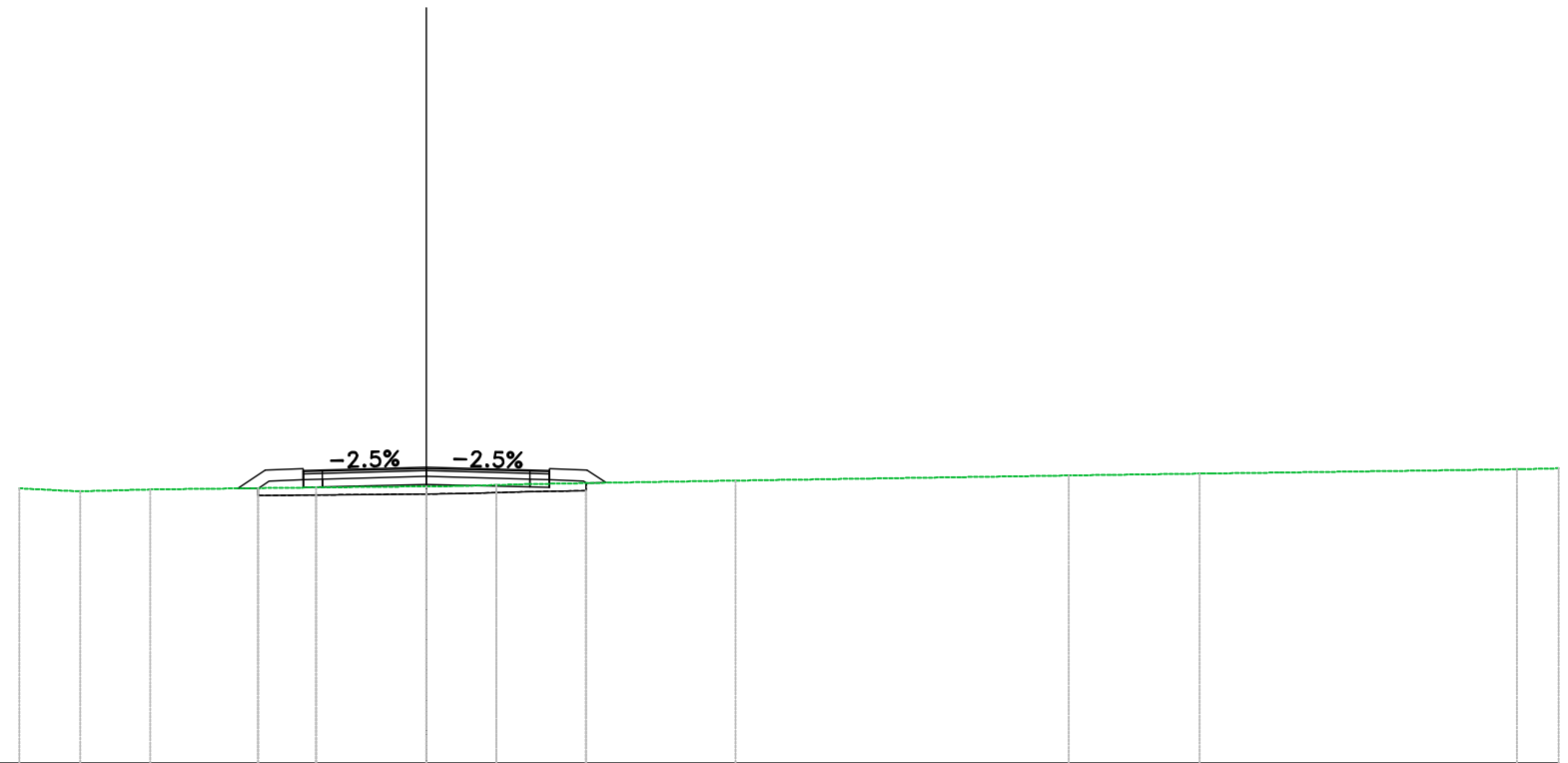




**Materiali – Progr.0+080.00**

Materiali	Area (m <sup>2</sup> )	Vol. (m <sup>3</sup> )
Rilevato	0.41	3.24
Scavo	0.10	10.39
Scotico	1.74	12.82
Terreno vegetale	0.86	6.30

AS\_E144  
 Sez. 5  
 Progr.: 0+080.00  
 Scala : 1:200  
 Q.Rif. : 150.00

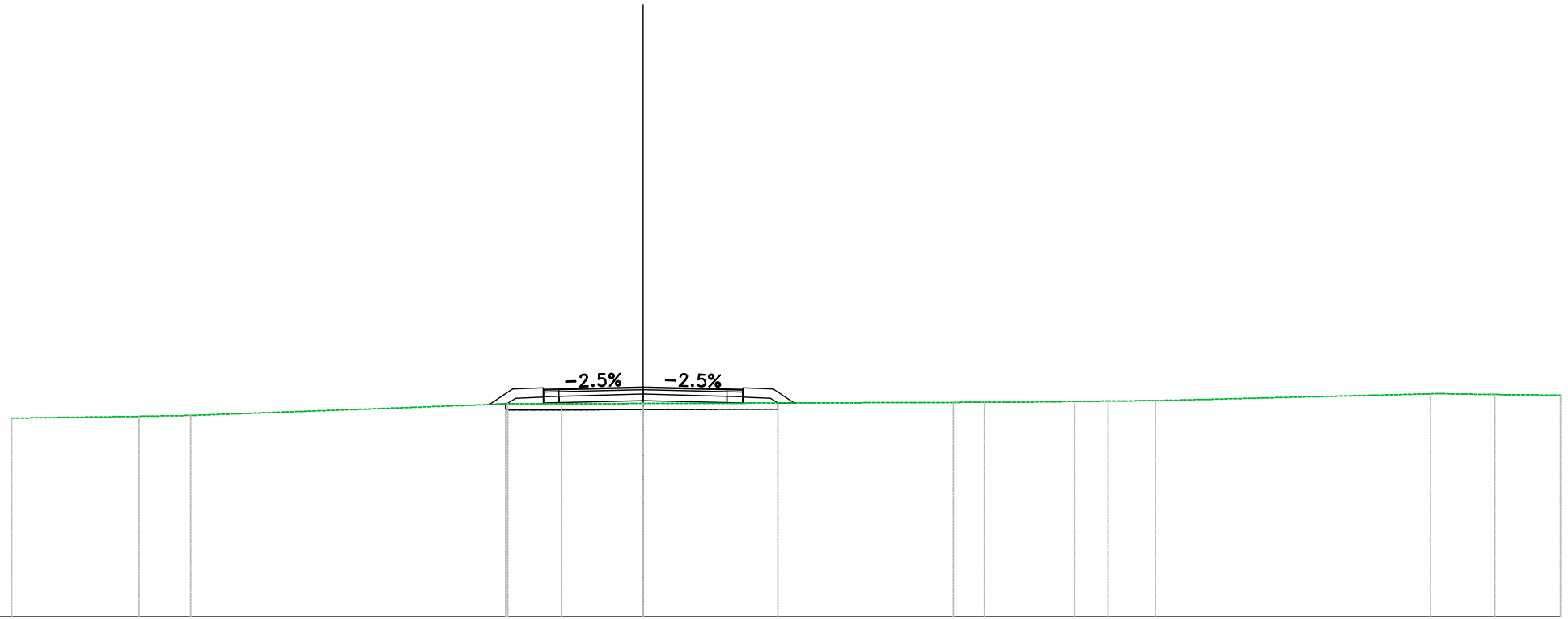


PROGRESSIVE TERRENO			-10.77	-9.16	-7.31		-2.92	0.00	1.86		8.19		17.02	20.49		28.89	30.00
PARZIALI TERRENO		1.56	1.85	4.39		2.92			5.48	8.83	3.47		8.08				
QUOTE TERRENO		-157.27	-157.20	-157.25		-157.30	-157.33	-157.36		-157.48		-157.62	-157.67		-157.78	-157.81	
PROGRESSIVE PROGETTO						-3.25			3.25								
PARZIALI PROGETTO					0.50	2.75		2.75	0.50								
QUOTE PROGETTO					157.75	157.78		157.78	157.75								
QUOTE SOTTOFONDO					157.27	157.46		157.31	157.30		157.46		157.32		157.32		

**Materiali – Progr.0+100.00**

Materiali	Area (m <sup>2</sup> )	Vol. (m <sup>3</sup> )
Rilevato	0.74	11.48
Scavo	0.00	0.98
Scotico	1.78	35.20
Terreno vegetale	0.93	17.85

AS\_E144  
 Sez. 6  
 Progr.: 0+100.00  
 Scala : 1:200  
 Q.Rif. : 150.00

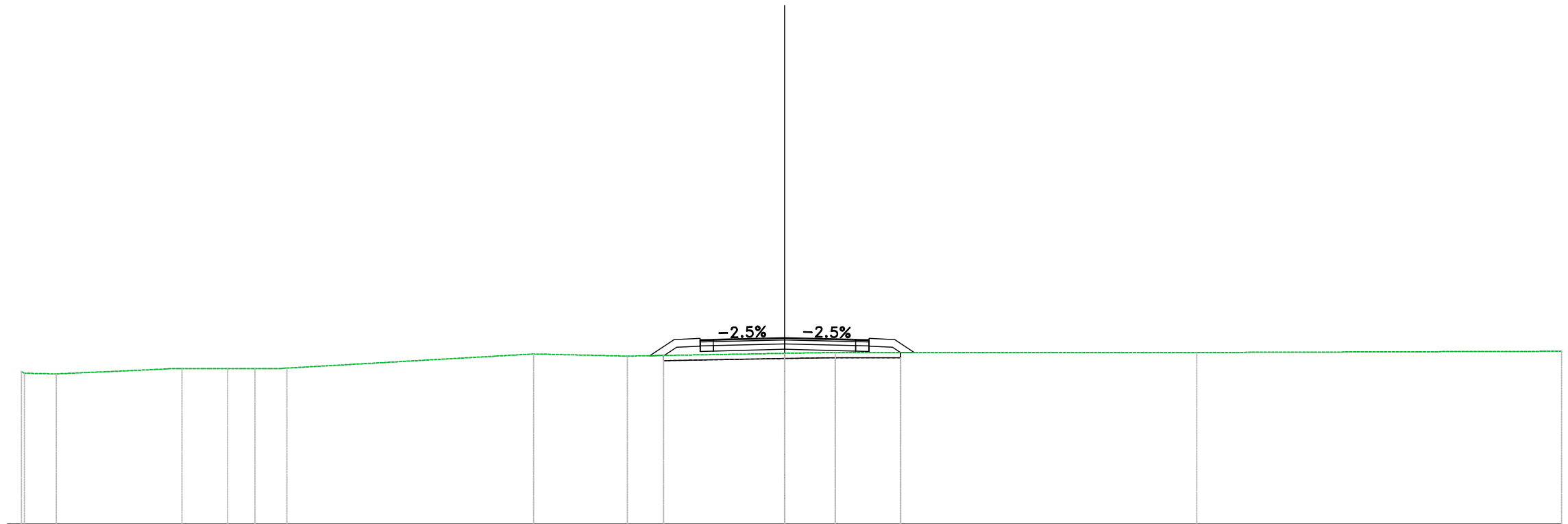


PROGRESSIVE TERRENO		-20.64		-16.48	-14.79		-4.43	-2.67	0.00			10.15	11.16	14.11	15.21	16.75		25.74	27.85	30.00
PARZIALI TERRENO		4.15		10.36			2.67		10.15			2.15		1.02		9.00		1.71	2.15	
QUOTE TERRENO		-156.49		-156.55	-156.57		-156.95	-156.96	-156.97			-157.00	-157.00	-157.03	-157.04	-157.06		-157.28	-157.26	-157.24
PROGRESSIVE PROGETTO							-3.26	-2.75	0.00			3.26	3.26							
PARZIALI PROGETTO							0.50	2.75		2.75		0.50								
QUOTE PROGETTO							157.43	157.44	157.51			157.43	157.43							
QUOTE SOTTOFONDO							156.90	157.14	156.98	157.06		156.98	157.14							

**Materiali – Progr.0+120.00**

Materiali	Area (m <sup>2</sup> )	Vol. (m <sup>3</sup> )
Rilevato	1.35	20.92
Scavo	0.00	0.01
Scotico	1.83	36.10
Terreno vegetale	1.02	19.44

AS\_E144  
 Sez. 7  
 Progr.: 0+120.00  
 Scala : 1:200  
 Q.Rif. : 150.00

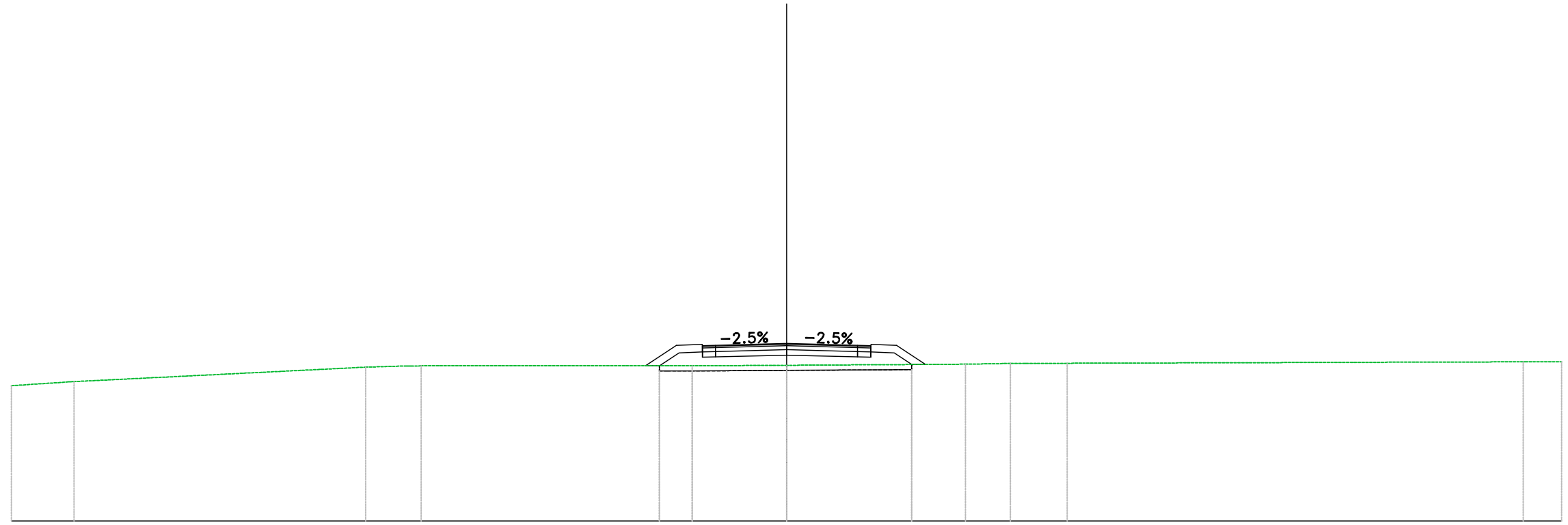


PROGRESSIVE TERRENO	<del>155.00</del> 155.00	<del>29.34</del> 28.10		<del>23.26</del> 21.49	<del>20.43</del> 19.21		<del>9.68</del> 6.06	0.00	1.96		15.91	30.00
PARZIALI TERRENO	1.24	3.86		1.00		9.52	3.62	6.06	1.96	13.95		14.05
QUOTE TERRENO	<del>155.00</del> 155.79		<del>155.99</del> 155.99	<del>156.00</del> 156.00	<del>156.01</del> 156.01		<del>156.56</del> 156.48	156.58	156.62		156.62	156.66
PROGRESSIVE PROGETTO								<del>3.25</del> 3.25		<del>3.26</del> 3.26		
PARZIALI PROGETTO								0.50	2.75	2.75	0.50	
QUOTE PROGETTO								157.11	157.19	157.11		
QUOTE SOTTOFONDO							<del>156.40</del> 156.82	<del>156.89</del> 156.89	156.74	156.87	<del>156.82</del> 156.52	

**Materiali – Progr.0+140.00**

Materiali	Area (m <sup>2</sup> )	Vol. (m <sup>3</sup> )
Rilevato	3.53	48.84
Scavo	0.00	0.01
Scotico	1.95	37.82
Terreno vegetale	1.24	22.59

AS\_E144  
 Sez. 8  
 Progr.: 0+140.00  
 Scala : 1:200  
 Q.Rif. : 150.00

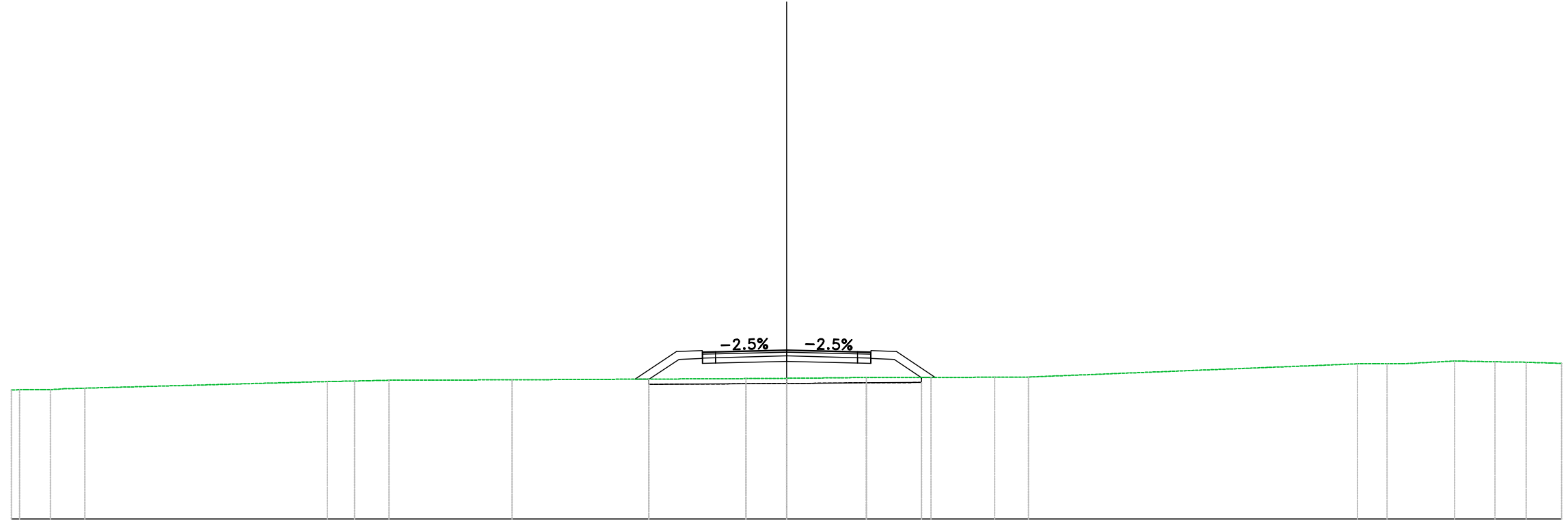


PROGRESSIVE TERRENO	30.00	-27.57		-16.29	-14.15		-3.65	0.00		6.92	8.66	10.86		28.51	30.00
PARZIALI TERRENO	2.21		11.29	1.57		9.52	3.65		6.92	1.73	1.60		17.65		1.38
QUOTE TERRENO	155.23	155.39		155.95	156.00		156.00	156.02		156.06	156.10	156.10		156.16	156.16
PROGRESSIVE PROGETTO							3.26		3.26						
PARZIALI PROGETTO							0.50	2.75	2.75	0.50					
QUOTE PROGETTO							156.78	156.87	156.89	156.78					
QUOTE SOTTOFONDO							156.90	156.50	156.34	156.50	156.05				

**Materiali – Progr.0+160.00**

Materiali	Area (m <sup>2</sup> )	Vol. (m <sup>3</sup> )
Rilevato	6.14	96.74
Scavo	0.00	0.00
Scotico	2.11	40.63
Terreno vegetale	1.53	27.68

AS\_E144  
 Sez. 9  
 Progr.: 0+160.00  
 Scala : 1:200  
 Q.Rif. : 150.00




PROGRESSIVE TERRENO	-29.88	-28.49	-27.15		-17.78	-16.71	-15.38		-10.63		-1.57	0.00	3.09	5.58	8.05	9.36		22.09	23.24	25.85	27.42	28.62	30.00
PARZIALI TERRENO				9.38				4.75		9.06		1.57		2.44	2.50	2.46		12.73		1.98	1.57	1.20	
QUOTE TERRENO	154.00	155.00	155.06		155.32	155.34	155.37		155.38		155.43	155.44	155.47	155.48	155.48	155.49		156.00	156.00	156.11	156.08	156.06	156.02
PROGRESSIVE PROGETTO																							
PARZIALI PROGETTO																							
QUOTE PROGETTO																							
QUOTE SOTTOFONDO											155.41	156.18	156.03	156.48	156.09	156.54	156.03	156.18	155.48				

**Materiali - Progr.0+180.00**

Materiali	Area (m <sup>2</sup> )	Vol. (m <sup>3</sup> )
Rilevato	5.93	121.16
Scavo	0.00	0.00
Scotico	2.10	42.05
Terreno vegetale	1.56	30.94

AS\_E144  
 Sez. 10  
 Progr.: 0+180.00  
 Scala : 1:200  
 Q.Rif. : 150.00



PROGRESSIVE TERRENO	30.00	-27.51	-24.38	-19.04	-16.52	-11.28	-7.21	-2.58	0.00	4.52	16.96	28.85	30.00
PARZIALI TERRENO	2.08	2.90	4.44	2.52	5.24	4.08	3.86	1.91	4.52	12.21	11.90		
QUOTE TERRENO	154.58	154.63	154.69	154.77	154.70	154.76	154.66	155.00	155.20	155.51	156.05	155.85	155.75
PROGRESSIVE PROGETTO								3.25	0.00	3.25			
PARZIALI PROGETTO								0.50	2.75	2.75	0.50		
QUOTE PROGETTO								156.22	156.20	156.12	156.12		
QUOTE SOTTOFONDO							154.70	154.74	155.94	155.77	155.83	155.53	





**Materiali – Progr.0+220.00**

Materiali	Area (m²)	Vol. (m³)
Rilevato	0.09	46.04
Scavo	1.64	16.15
Scotico	0.25	23.26
Terreno vegetale	0.83	23.29

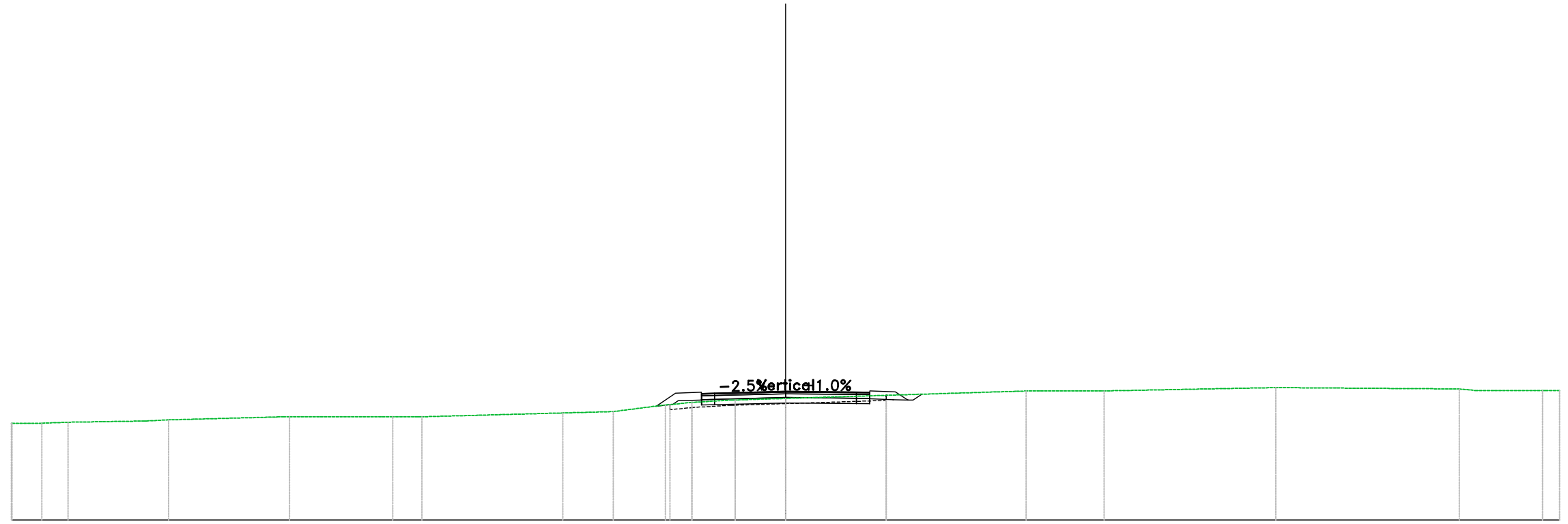
AS\_E144

Sez. 12

Progr.: 0+220.00

Scala : 1:200

Q.Rif. : 150.00



PROGRESSIVE TERRENO	20.00	28.82	27.80	23.90	19.22	15.22	14.09	8.63	6.68	4.66	3.63	1.96	0.00	9.33	12.35	19.00	26.11	29.34	30.00
PARZIALI TERRENO	1.16	1.01	2.95	4.24	4.00	5.46	1.96	2.02	1.03	1.51	1.96	9.33	3.02	6.65	7.11	2.55			
QUOTE TERRENO	153.75	153.75	153.79	153.88	153.99	154.00	154.00	154.15	154.20	154.46	154.56	154.65	154.71	155.00	155.00	155.13	155.08	155.01	155.01
PROGRESSIVE PROGETTO													0.00						
PARZIALI PROGETTO																			
QUOTE PROGETTO																			
QUOTE SOTTOFONDO										154.41	154.62	154.45	154.92	154.53	154.98	154.51	154.95	154.67	154.87

**Materiali – Progr.0+240.00**

Materiali	Area (m <sup>2</sup> )	Vol. (m <sup>3</sup> )
Rilevato	0.20	3.06
Scavo	1.15	27.72
Scotico	0.44	6.83
Terreno vegetale	0.83	16.58

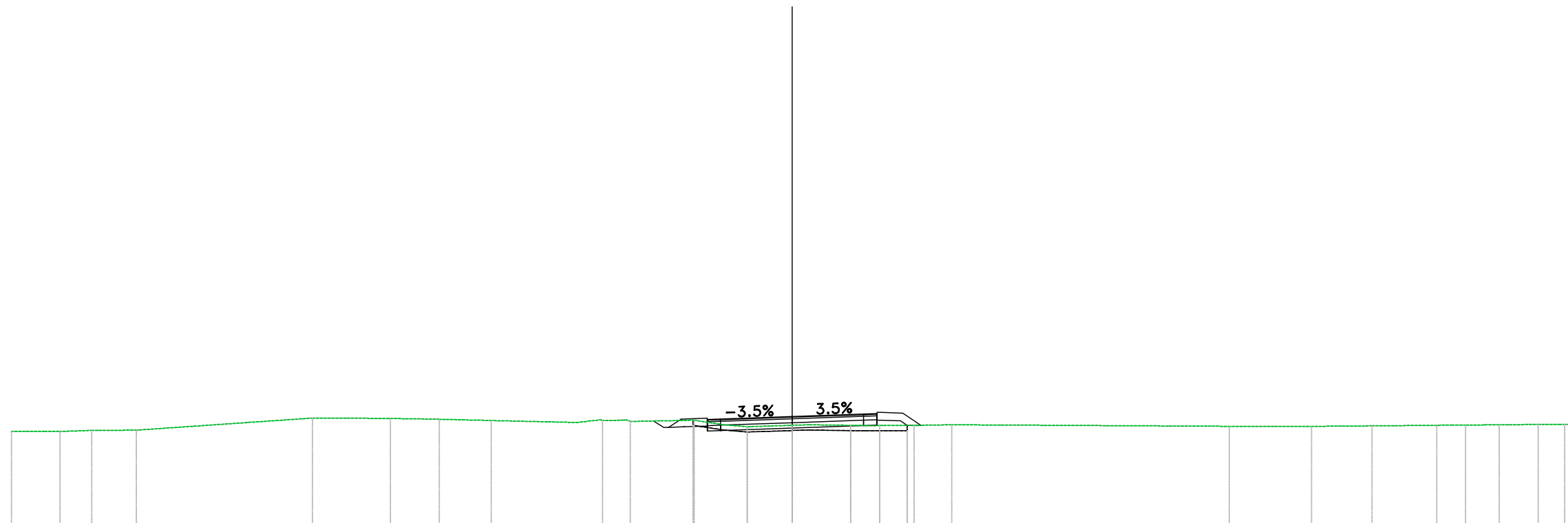
AS\_E144

Sez. 13

Progr.: 0+240.00

Scala : 1:200

Q.Rif. : 150.00



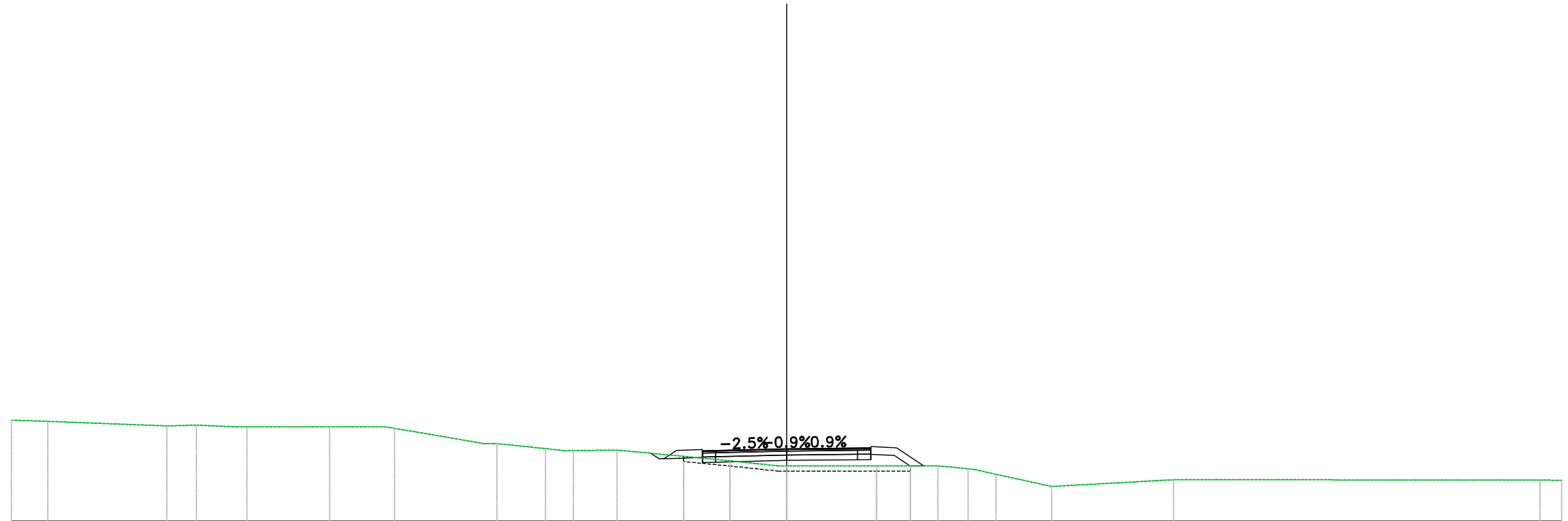
PROGRESSIVE TERRENO	PARZIALI TERRENO	QUOTE TERRENO	PROGRESSIVE PROGETTO	PARZIALI PROGETTO	QUOTE PROGETTO	QUOTE SOTTOFONDO
30.00	1.25	153.68				
-28.14	1.23	153.68				
-26.91	1.72	153.72				
-25.20		153.73				
	6.76					
-18.43	2.92	154.19				
-15.43	1.88	154.18				
-13.56	2.00	154.15				
-11.56	3.30	154.10				
-7.29		154.11				
-6.22	2.46	154.06				154.08 153.83 153.86
-3.77	1.12	154.11	-3.25	0.50	154.16	153.69
-1.72	1.64	153.86	-2.75	2.75	154.16	153.71
0.00		153.92	0.00		154.26	153.81
2.26	1.57	153.91	3.26	2.75	154.35	153.90
3.37	1.32	153.91	3.26	0.50	154.37	153.92
4.68	1.32	153.91				154.08
6.14	10.67	153.94				153.92
16.80	3.16	153.88				
19.96	2.32	153.88				
22.28	2.49	153.89				
24.78		153.92				
25.88		153.93				
27.17	1.51	153.93				
28.68		153.95				
29.69		153.95				



Materiali - Progr.0+280.00

Materiali	Area (m <sup>2</sup> )	Vol. (m <sup>3</sup> )
Rilevato	1.48	22.80
Scavo	0.28	6.99
Scotico	1.75	26.35
Terreno vegetale	0.96	19.71

AS\_E144  
 Sez. 15  
 Progr.: 0+280.00  
 Scala : 1:200  
 Q.Rif. : 150.00

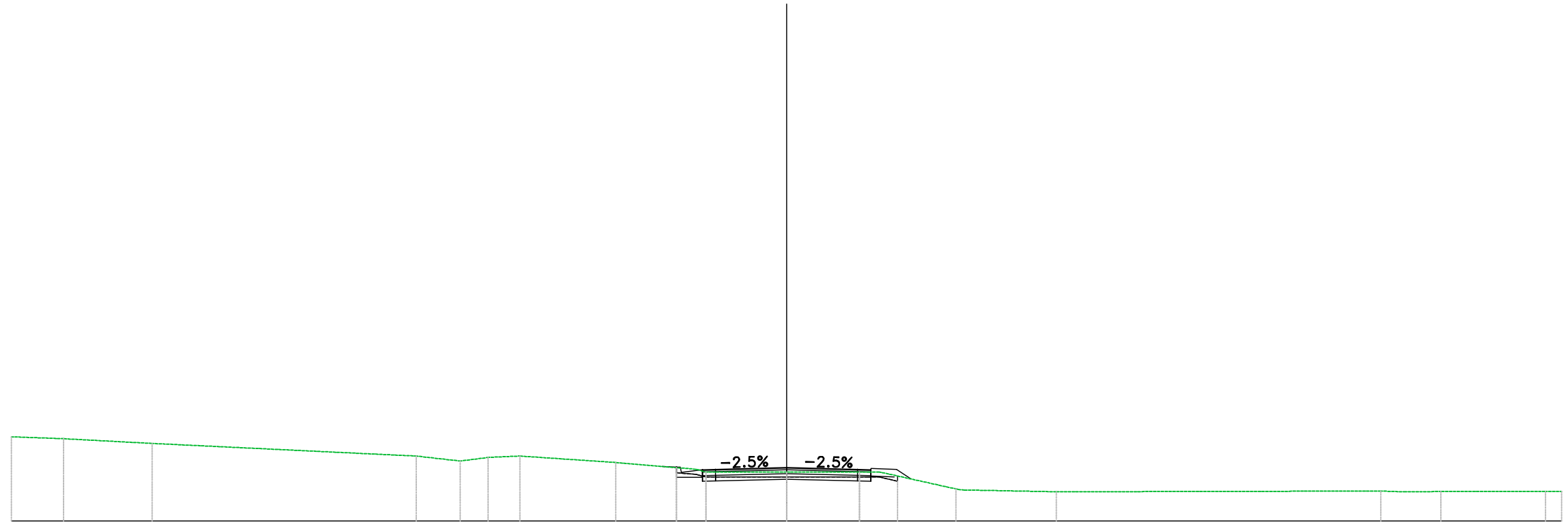


PROGRESSIVE TERRENO	30.00	28.59	23.98	22.85	20.88	17.68	15.18	11.21	9.33	8.25	6.56	2.19	0.00	3.49	5.86	7.02	8.10	10.26	14.98	29.15	30.00
PARZIALI TERRENO	1.41	4.61	1.14	1.60	3.19	2.14	3.45	1.81	1.68	4.37	1.86	3.49	2.37	1.16	2.16	4.72	14.18				
QUOTE TERRENO	153.90	153.86	153.68	153.71	153.64	153.64	153.59	153.00	152.80	152.73	152.75	152.33	152.14	152.14	152.14	152.02	151.81	151.34	151.60	151.59	151.57
PROGRESSIVE PROGETTO													0.00	3.26							
PARZIALI PROGETTO													2.75	2.75							
QUOTE PROGETTO													152.80	152.83							
QUOTE SOTTOFONDO												152.62	152.41	152.43	152.26	152.73	152.73				

**Materiali – Progr.0+300.00**

Materiali	Area (m <sup>2</sup> )	Vol. (m <sup>3</sup> )
Rilevato	0.00	15.02
Scavo	2.57	28.48
Scotico	0.00	17.50
Terreno vegetale	0.00	9.62

AS\_E144  
 Sez. 16  
 Progr.: 0+300.00  
 Scala : 1:200  
 Q.Rif. : 150.00

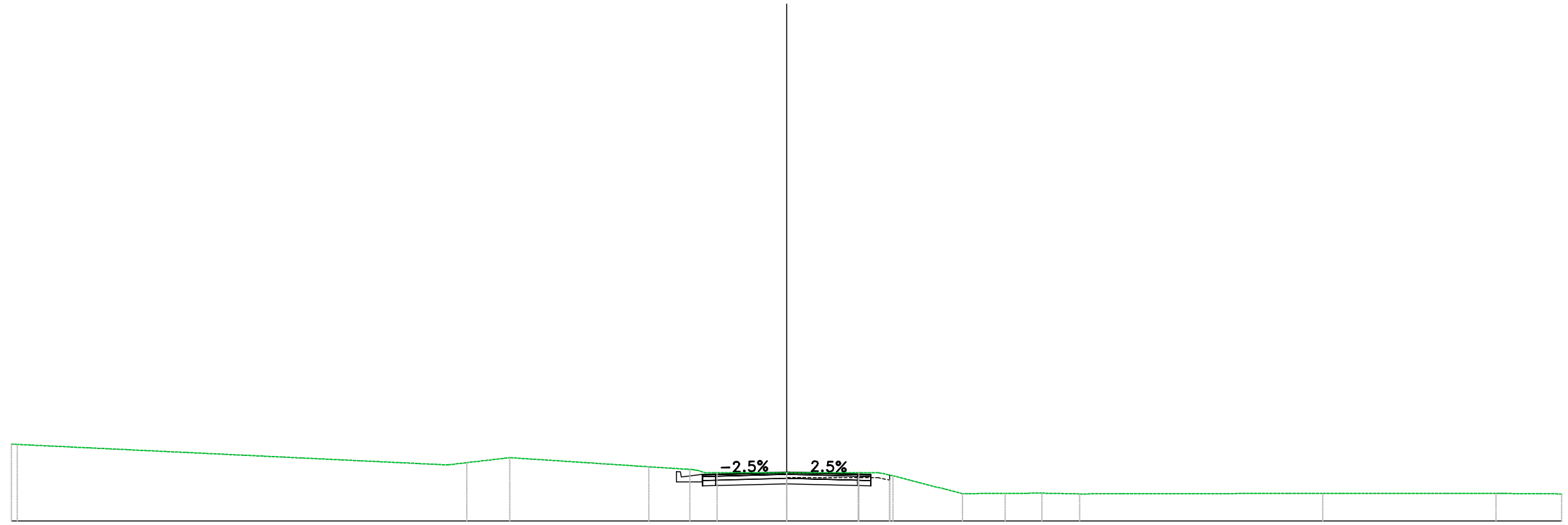


PROGRESSIVE TERRENO	30.00	-27.98	-24.56		-14.34	-12.63	-11.55	-10.32		-6.61	-3.12	0.00	2.82	6.55	10.44		23.00	25.33	29.37	30.00
PARZIALI TERRENO		2.02	3.43	10.22		1.71	1.08	1.23	3.71	3.11	2.73	2.82	2.96	3.55	12.56			1.40	4.05	
QUOTE TERRENO	153.26	153.18	153.00		152.51	152.32	152.46	152.51		152.26	151.90	151.90	151.90	151.24		151.13		151.16	151.14	151.14
PROGRESSIVE PROGETTO											3.25		3.26							
PARZIALI PROGETTO											0.50	2.75	2.75	0.50						
QUOTE PROGETTO											151.88	152.07	151.99							
QUOTE SOTTOFONDO											152.10	151.69	151.54	151.70						

**Materiali - Progr.0+304.96**

Materiali	Area (m <sup>2</sup> )	Vol. (m <sup>3</sup> )
Rilevato	0.00	0.01
Scavo	3.95	16.16
Scotico	0.00	0.00
Terreno vegetale	0.00	0.00

AS\_E144  
 Sez. 17  
 Progr.: 0+304.96  
 Scala : 1:200  
 Q.Rif. : 150.00

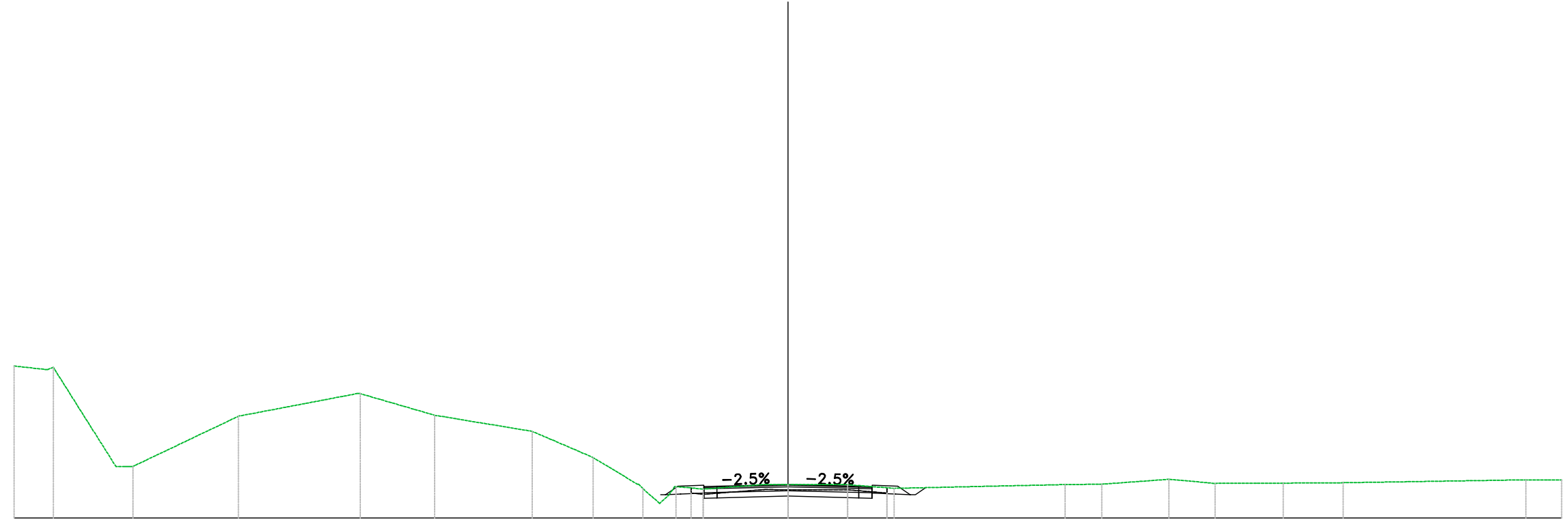


PROGRESSIVE TERRENO	-39.99	-12.38	-10.71	-5.33	-3.74	-2.69	0.00	2.79	4.12	6.80	8.46	9.88	11.34	20.75	27.46	30.00
PARZIALI TERRENO	16.65	1.67	4.92	1.50	2.69	2.79	2.68	1.65	1.42	1.47	9.41	6.70	2.20			
QUOTE TERRENO	152.96	152.26	152.45	152.10	152.00	151.87	151.87	151.87	151.75	151.06	151.07	151.08	151.05	151.07	151.06	151.05
PROGRESSIVE PROGETTO					-3.25	-2.75	0.00	2.73	3.26							
PARZIALI PROGETTO					2.73	2.73										
QUOTE PROGETTO					151.82	151.82	151.89	151.87	151.81	151.52						
QUOTE SOTTOFONDO				154.94	151.39	151.82	151.44	151.89	151.37	151.52						

**Materiali - Progr.0+000.00**

Materiale	Area (m <sup>2</sup> )	Vol. (m <sup>3</sup> )
Rilevato	0.05	0.00
Scavo	3.68	0.00
Scotico	0.00	0.00
Terreno vegetale	0.74	0.00

AS\_E145  
 Sez. 1  
 Progr.: 0+000.00  
 Scala : 1:200  
 Q.Rif. : 150.00



PROGRESSIVE TERRENO	30.00	28.48	25.39	21.30	16.58	13.69	9.92	7.55	5.62	4.34	3.29	0.00	2.31	4.11	10.75	12.17	14.77	16.55	19.20	21.53	28.61	30.00
PARZIALI TERRENO	1.30	2.42	4.09	4.60	2.89	3.78	2.37	1.71			2.40		2.31	1.80	6.64	1.42	2.61	1.78	2.65	2.33	7.08	1.39
QUOTE TERRENO	155.89	155.84	152.00	153.94	154.82	153.98	153.36	152.34	151.14	151.21	151.12	151.30	151.29	151.15	151.29	151.31	151.50	151.34	151.35	151.37	151.48	151.48
PROGRESSIVE PROGETTO																						
PARZIALI PROGETTO																						
QUOTE PROGETTO																						
QUOTE SOTTOFONDO									150.91	150.93	150.76	150.85	150.77	150.93	151.18							













**Materiali - Progr.0+104.69**

Materiale	Area (m <sup>2</sup> )	Vol. (m <sup>3</sup> )
Rilevato	1.40	3.04
Scavo	0.16	8.31
Scotico	1.81	4.18
Terreno vegetale	1.03	2.31

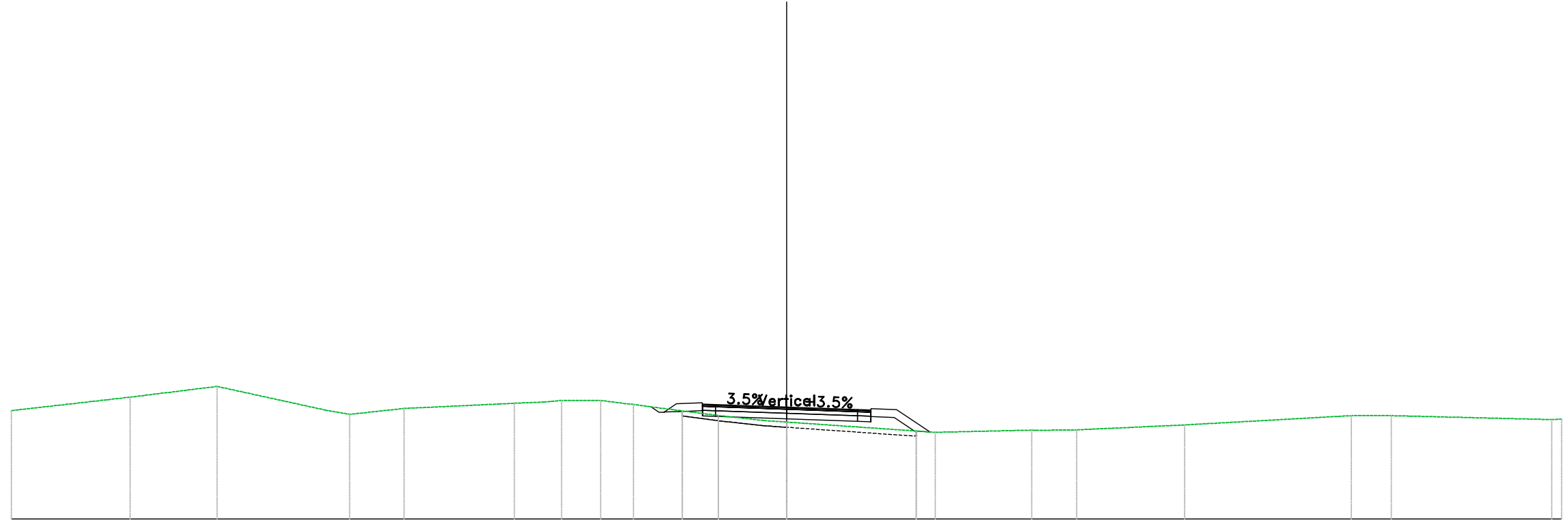
AS\_E145

Sez. 7

Progr.: 0+104.69

Scala : 1:200

Q.Rif. : 150.00



PROGRESSIVE TERRENO	30.00	-25.41	-22.04	-16.90	-14.81	-10.53	-8.71	-7.20	-5.93	-2.64	0.00	5.76	9.49	11.23	15.41	21.86	23.41	29.61	36.00
PARZIALI TERRENO	4.59	3.37	4.21	2.10	3.69	1.15	1.51	1.27	3.30	1.74	5.76	3.73	1.54	4.18	6.45	1.23	6.20		
QUOTE TERRENO	154.19	154.71	155.13	154.05	154.27	154.48	154.59	154.58	154.43	154.00	153.75	153.35	153.44	153.45	153.64	154.00	154.00	153.84	153.87
PROGRESSIVE PROGETTO										3.25	0.00	3.25							
PARZIALI PROGETTO										0.50	2.75	2.75	0.50						
QUOTE PROGETTO										154.44	154.33	154.23	154.21						
QUOTE SOTTOFONDO										154.34	153.88	153.78	153.93						