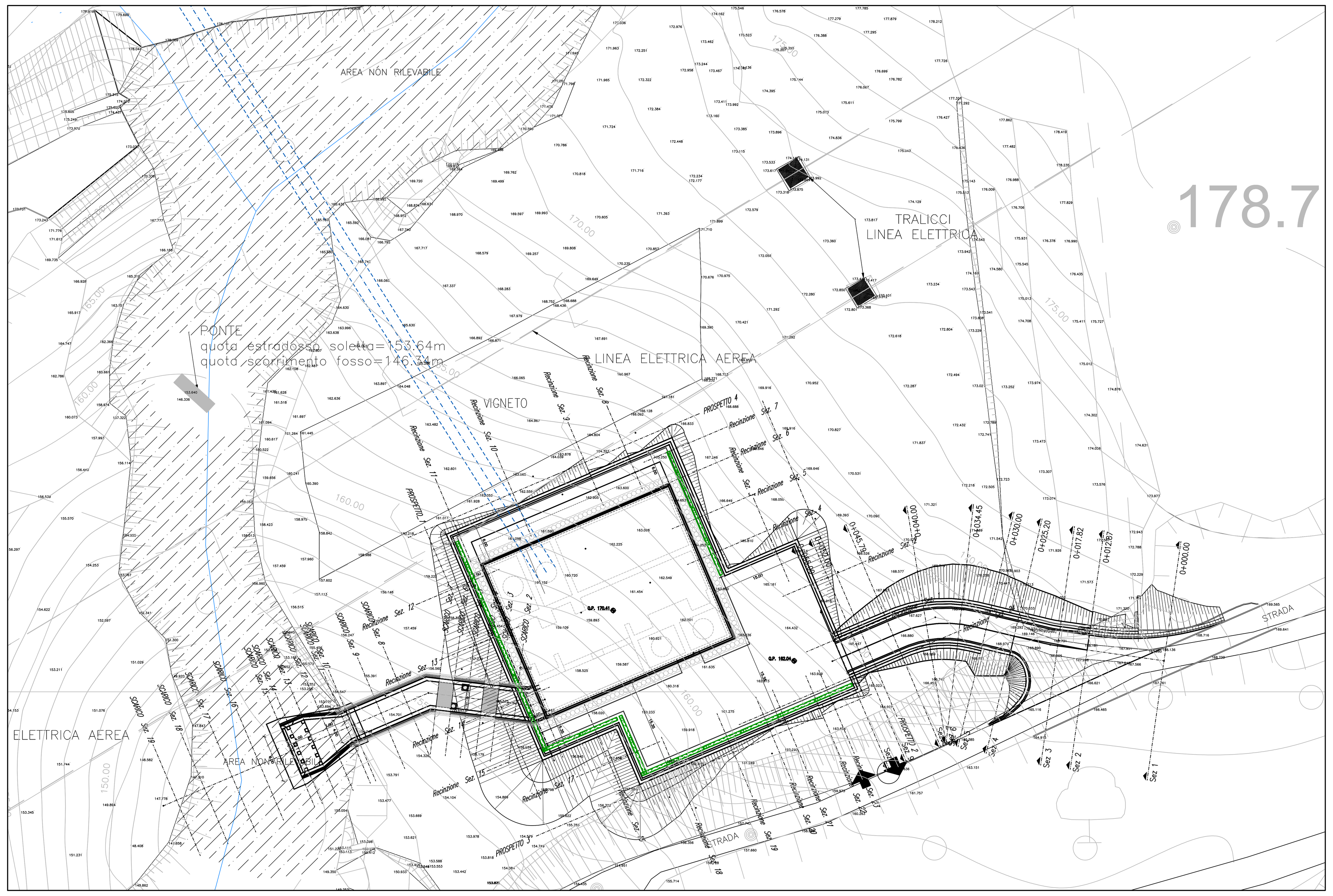

PLANIMETRIA GENERALE - SCALA 1:500

LIVELLETTE	L=2.64m i=−13.62% Δh=−0.36m	L=3.75m	L=19.17m i=−15.19% Δh=−2.91m	L=25.43m	L=0.92m i=−0.50% Δh=0.00m

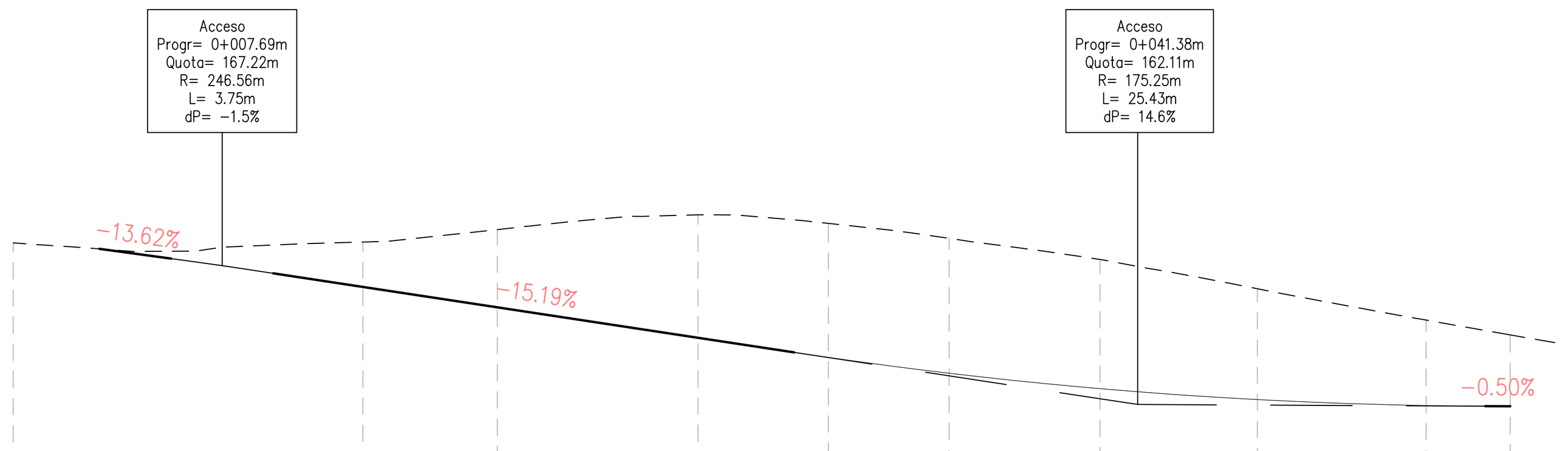

Profilo: Accesso
Scala : 200:200
Q.Rif. : 160.00

NUMERO SEZIONE	1	2	3	4	5	6	7	8	9	10
DISTANZE PROGRESSIVE	0+000.00	0+012.87	0+017.82	0+025.20	0+030.00	0+034.45	0+040.00	0+045.79	0+052.00	0+055.09
DISTANZE PARZIALI	12,87	4,95	7,39	4,80	4,45	5,55	5,79	6,21	3,09	
QUOTE TERRENO	168.06	168.09	168.55	169.09	168.78	168.23	167.45	166.37	165.22	164.67
QUOTE PROGETTO		166.44	165.69	164.57	163.84	163.26	162.69	162.29	162.07	162.04

ANDAMENTO CIGLI

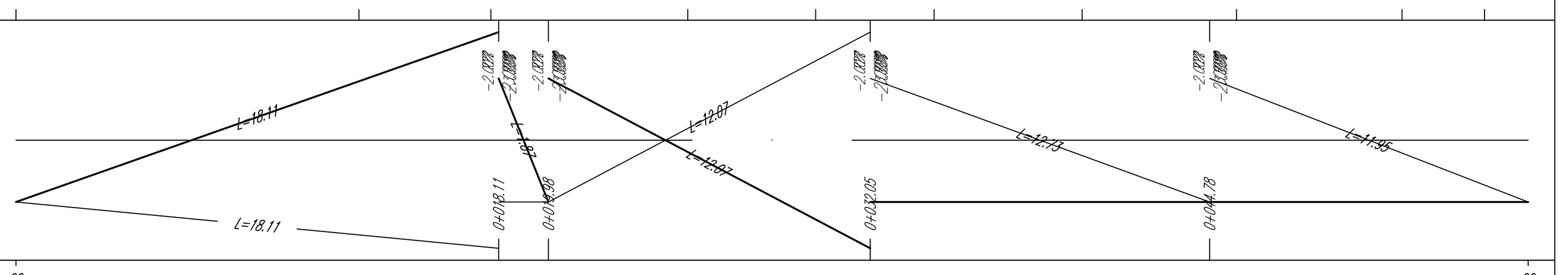

ETTOMETRICHE 00 00

PROFILO STRADA DI ACCESSO - SCALA 1:200

Accesso - Sez. 3 - Progr. 0+017.82
Scala 1:200
Q.Rif. 160.00m

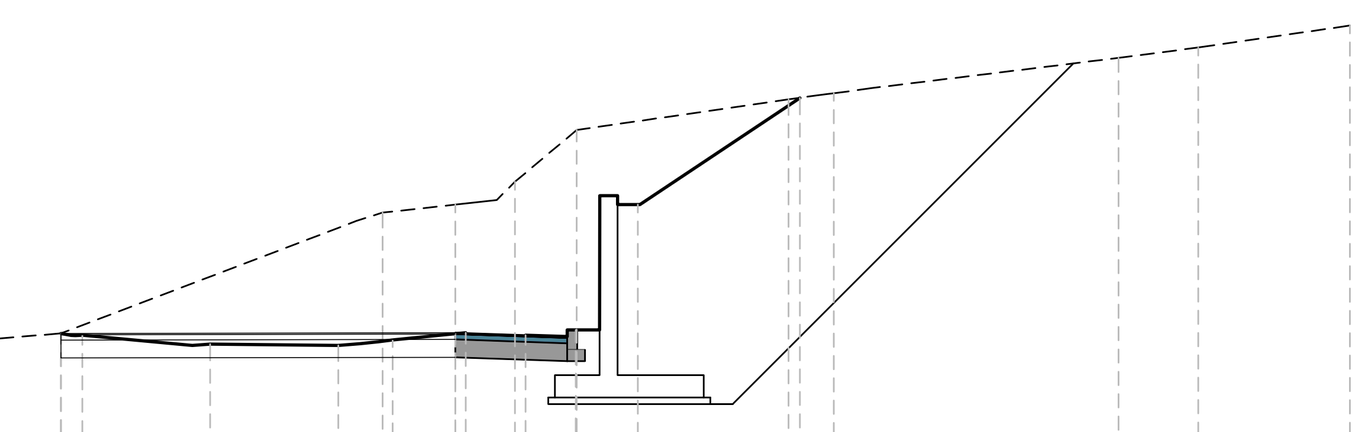

PROGRESSIVE TERRENO	−15.82 −14.20 −11.74 −8.82 −2.21 −1.63 0.93 2.71 7.45 8.09 9.32 14.83 16.61 20.00
QUOTE TERRENO	165.08 165.23 165.43 165.67 168.19 168.37 168.55 168.66 170.22 170.90 171.00 171.16 171.83 172.06 172.55
DISTANZE PARZIALI TERRENO	1.62 2.46 2.92 6.61 0.59 1.63 0.41 1.38 4.73 0.64 0.86 5.50 1.78 3.39
PROGRESSIVE PROGETTO	1.57 2.50 3.16 3.62 4.08 4.41 7.70
QUOTE PROGETTO	165.63 165.60 165.75 168.75 168.55 168.74 170.93
DISTANZE PARZIALI PROGETTO	0.93 [illegible] 3.30

Accesso - Sez. 7 - Progr. 0+040.00
Scala 1:200
Q.Rif. 160.00m

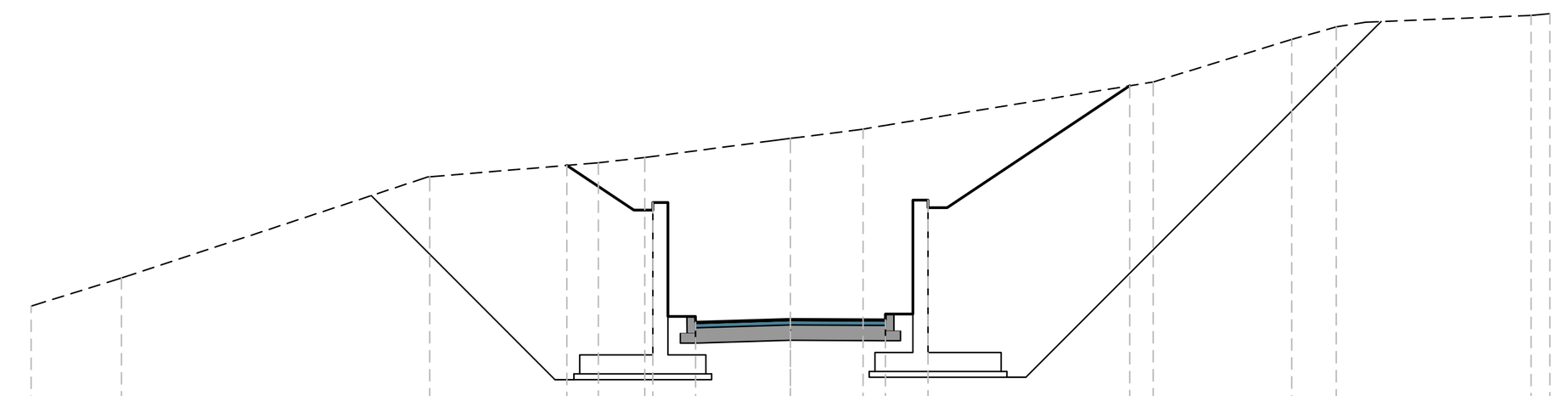

PROGRESSIVE TERRENO	−20.00 −17.62 −9.50 −5.06 −3.83 1.91 2.54 9.56 13.21 14.38 15.15 19.51 20.00
QUOTE TERRENO	163.04 163.78 166.44 166.81 166.95 167.45 167.69 167.80 168.93 170.06 170.38 170.51 170.69 170.73
DISTANZE PARZIALI TERRENO	2.38 8.07 4.44 1.23 3.41 1.91 0.63 7.02 3.65 1.17 0.77 4.36
PROGRESSIVE PROGETTO	−5.89 −4.13 −3.62 −3.23 −2.50 2.50 3.23 3.62 4.13 8.94
QUOTE PROGETTO	166.74 165.56 165.76 162.76 162.61 162.69 162.68 162.83 165.83 165.63 168.83
DISTANZE PARZIALI PROGETTO	1.76 [illegible] 2.50 2.50 [illegible] 4.81

Scala 1:200
Q.Rif. 160.00m

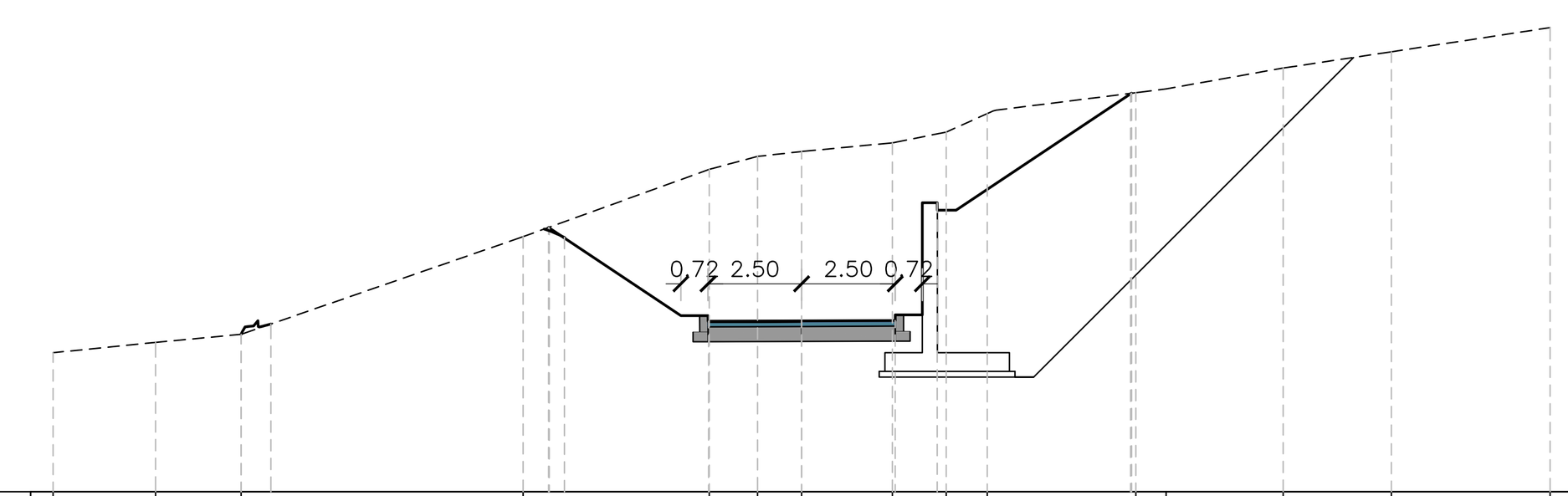

PROGRESSIVE TERRENO	−20.00 −17.26 −14.98 −7.44 −2.47 −1.18 2.42 3.86 4.96 8.93 9.74 12.87 15.76 20.00
QUOTE TERRENO	163.72 163.99 164.21 166.82 168.62 168.96 169.09 169.33 169.61 170.11 170.67 170.77 171.33 171.76 172.41
DISTANZE PARZIALI TERRENO	2.74 2.29 7.53 4.97 1.29 1.13 2.42 1.44 1.10 3.72 0.60 3.13 2.89 4.24
PROGRESSIVE PROGETTO	−6.76 −6.74 −3.22 −2.49 0.00 2.50 3.23 3.62 4.13 8.79 8.82
QUOTE PROGETTO	167.06 167.05 164.71 164.56 164.57 164.57 164.72 167.72 167.52 170.63 170.65
DISTANZE PARZIALI PROGETTO	3.52 0.50 2.49 2.49 [illegible] 4.66

Accesso - Sez. 8 - Progr. 0+045.79
Scala 1:200
Q.Rif. 160.00m

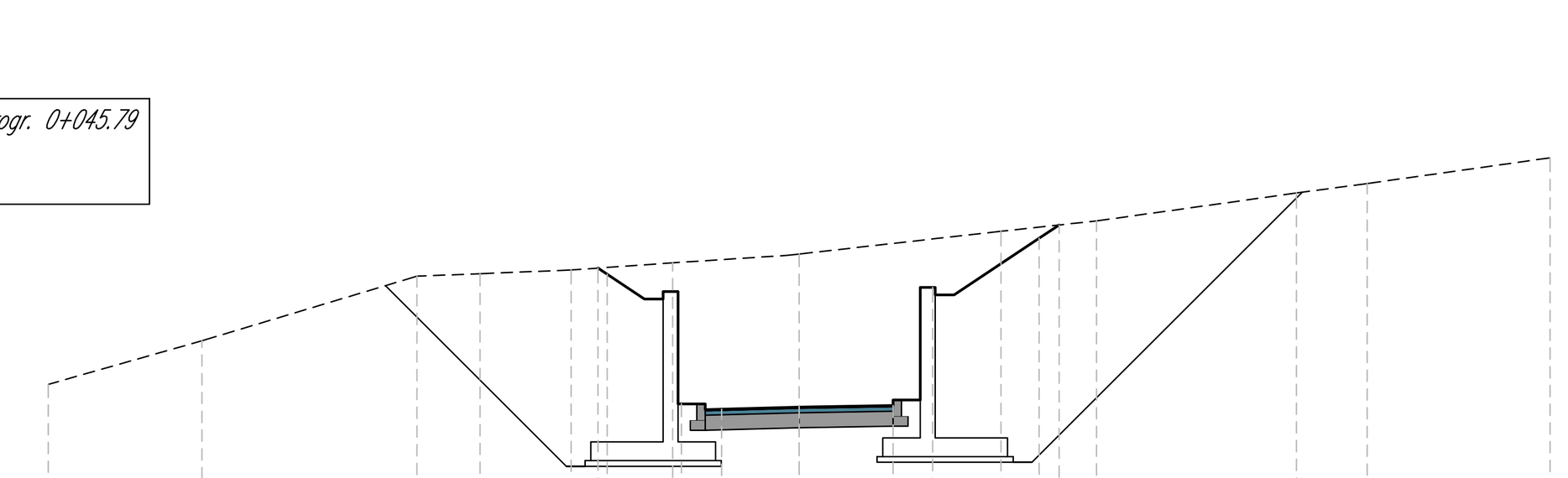

PROGRESSIVE TERRENO	−20.00 −15.91 −10.18 −8.50 −6.07 −3.37 5.38 7.92 13.25 15.13 20.00
QUOTE TERRENO	162.90 164.06 165.78 165.85 165.95 166.14 166.37 166.98 167.25 168.00 168.25 168.94
DISTANZE PARZIALI TERRENO	4.09 5.73 1.68 2.43 2.70 3.05 5.38 2.54 5.33 1.88 4.87
PROGRESSIVE PROGETTO	−5.36 −5.12 −4.04 −3.55 −3.14 −2.50 −2.06 0.44 2.50 2.81 3.23 3.55 4.13 6.39 6.92
QUOTE PROGETTO	166.00 165.83 165.17 165.37 162.37 162.22 162.23 162.29 162.30 162.33 162.48 162.48 165.48 165.28 166.79 167.15
DISTANZE PARZIALI PROGETTO	0.99 [illegible] 0.44 2.06 0.44 2.06 [illegible] 2.27 0.53

Accesso - Sez. 5 - Progr. 0+030.00
Scala 1:200
Q.Rif. 160.00m

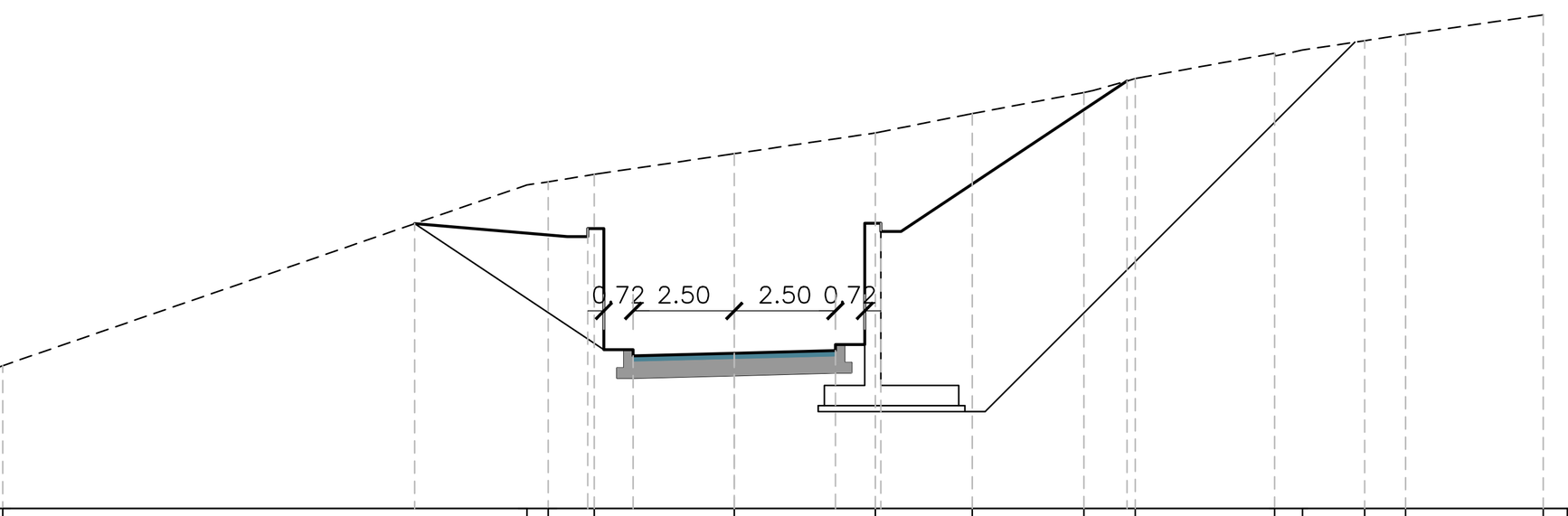

PROGRESSIVE TERRENO	−20.00 −18.66 −18.09 −5.13 −4.60 −3.46 3.49 5.88 8.64 9.92 13.36 14.05 15.59 16.60 20.00
QUOTE TERRENO	163.21 163.34 163.53 168.00 168.08 168.27 168.78 169.29 169.77 170.29 170.64 171.27 171.34 171.58 171.73 172.21
DISTANZE PARZIALI TERRENO	1.34 12.96 0.53 1.14 3.46 3.49 2.40 2.76 1.04 3.44 0.67 1.54 1.01 3.40
PROGRESSIVE PROGETTO	−7.90 −4.13 −3.62 −3.23 −2.50 0.00 2.50 3.23 3.62 4.13 9.71
QUOTE PROGETTO	167.05 166.73 166.93 163.93 163.78 163.84 163.91 164.06 167.06 166.86 170.58
DISTANZE PARZIALI PROGETTO	3.78 [illegible] 2.50 2.50 [illegible] 5.58

Accesso - Sez. 9 - Progr. 0+052.00
Scala 1:200
Q.Rif. 160.00m

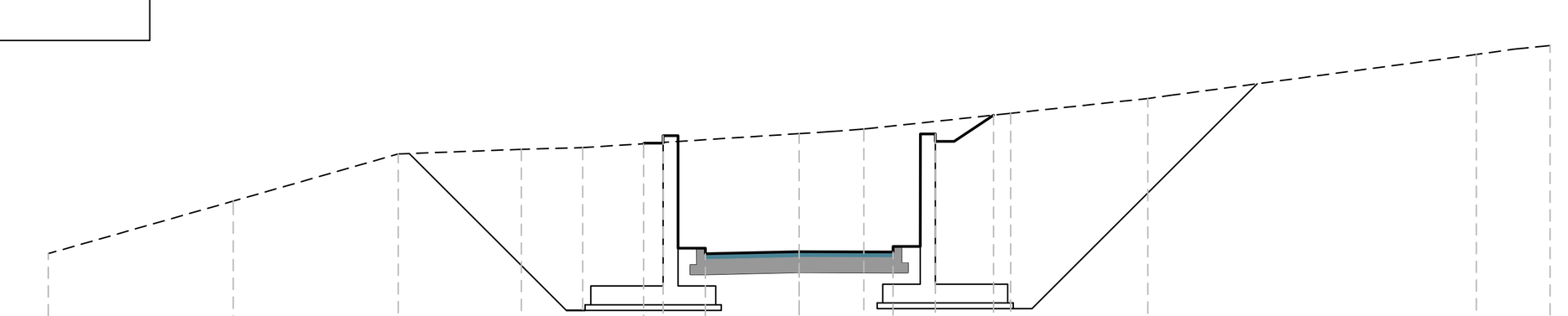

PROGRESSIVE TERRENO	−20.00 −15.07 −10.68 −7.40 −5.77 0.77 1.72 5.63 9.28 9.87 18.03 19.02 20.00
QUOTE TERRENO	162.02 163.42 164.67 164.80 164.84 165.22 165.27 165.34 165.76 166.15 166.24 167.33 167.47 167.57
DISTANZE PARZIALI TERRENO	4.93 4.39 3.28 1.63 5.77 0.77 0.95 3.91 3.65 0.59 8.16 0.99 0.98
PROGRESSIVE PROGETTO	−4.15 −4.13 −3.62 −3.23 −2.50 2.50 3.23 3.62 4.13 5.18
QUOTE PROGETTO	164.95 164.96 165.16 162.16 162.01 162.07 162.06 162.21 165.21 165.01 165.71
DISTANZE PARZIALI PROGETTO	[illegible] 2.50 2.50 [illegible] 1.05

Accesso - Sez. 6 - Progr. 0+034.45
Scala 1:200
Q.Rif. 160.00m

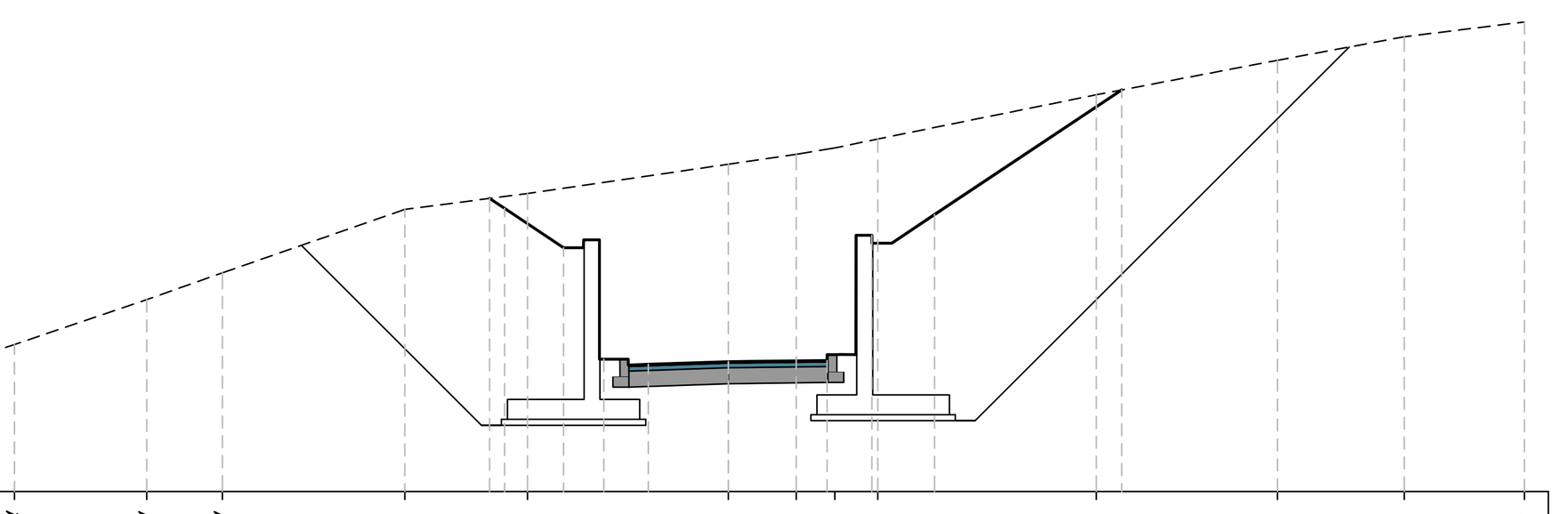

PROGRESSIVE TERRENO	−20.00 −17.94 −14.61 −12.71 −8.13 −5.05 0.00 1.71 2.68 3.75 9.24 13.79 16.98 20.00
QUOTE TERRENO	163.04 163.69 164.82 165.50 167.09 167.49 168.23 168.48 168.64 168.86 169.97 170.84 171.43 171.81
DISTANZE PARZIALI TERRENO	2.06 3.32 1.90 4.59 3.08 5.05 1.71 0.97 1.08 5.49 4.55 3.19 3.02
PROGRESSIVE PROGETTO	−6.00 −5.62 −4.03 −3.64 −3.13 −2.52 −2.01 0.00 0.49 2.48 2.82 3.21 3.60 4.10 5.18 9.88
QUOTE PROGETTO	167.37 167.12 166.13 166.33 163.33 163.18 163.20 163.26 163.27 163.29 163.44 163.44 166.44 166.24 166.97 170.10
DISTANZE PARZIALI PROGETTO	0.38 1.48 [illegible] 0.50 2.00 0.49 1.99 [illegible] 1.08 4.70

Accesso - Sez. 10 - Progr. 0+055.09
Scala 1:200
Q.Rif. 160.00m

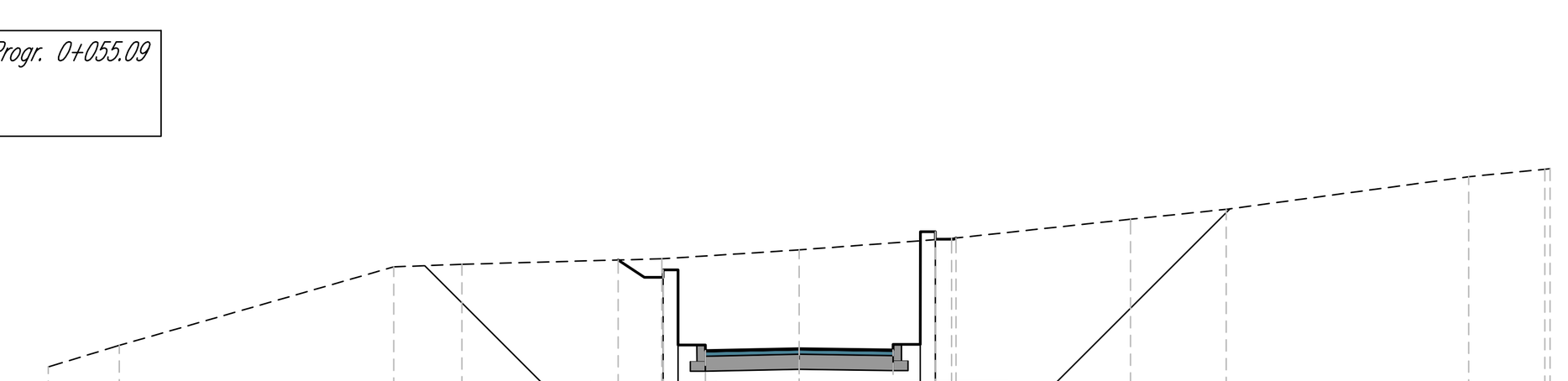

PROGRESSIVE TERRENO	−20.00 −18.11 −10.80 −8.98 −3.66 4.06 8.82 11.37 17.83 19.86 20.00
QUOTE TERRENO	161.55 162.13 164.22 164.29 164.43 164.67 164.97 165.49 165.75 166.62 166.82 166.81
DISTANZE PARZIALI TERRENO	1.89 7.31 1.82 5.33 3.61 4.06 4.76 2.55 6.46 2.03
PROGRESSIVE PROGETTO	−4.82 −4.13 −3.62 −3.23 −2.50 0.00 2.50 3.23 3.62 4.13 4.18
QUOTE PROGETTO	164.40 163.94 164.14 162.14 161.99 162.04 162.00 162.15 165.15 164.95 164.99
DISTANZE PARZIALI PROGETTO	0.70 [illegible] 2.50 2.50 [illegible]

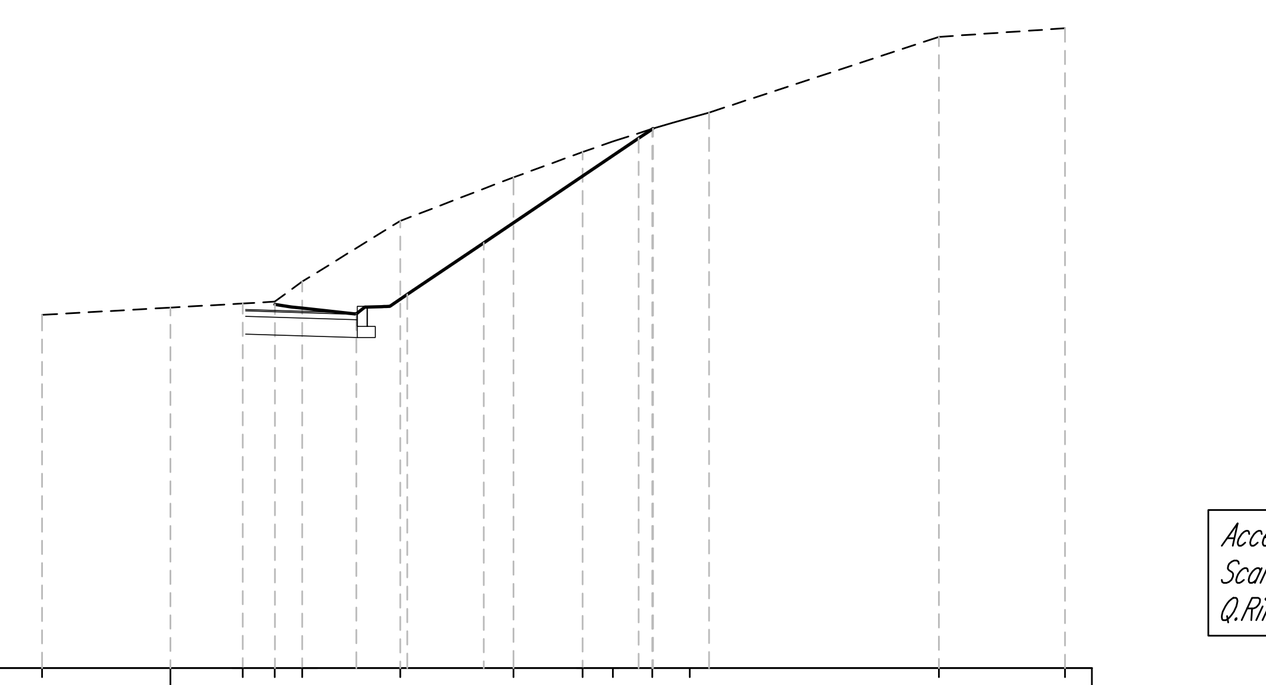

PROGRESSIVE TERRENO	−2.87 1.62 2.33 2.95 5.14 7.67 9.22 9.89 10.77 11.61 17.18 20.00
QUOTE TERRENO	167.90 168.06 168.15 168.19 168.64 170.00 170.97 171.54 171.78 172.06 172.30 174.11 174.31
DISTANZE PARZIALI TERRENO	2.87 1.62 0.72 0.61 2.19 2.53 1.55 0.68 0.88 5.14 2.82
PROGRESSIVE PROGETTO	
QUOTE PROGETTO	
DISTANZE PARZIALI PROGETTO	

Accesso - Sez. 2 - Progr. 0+012.87
Scala 1:200
Q.Rif. 160.00m

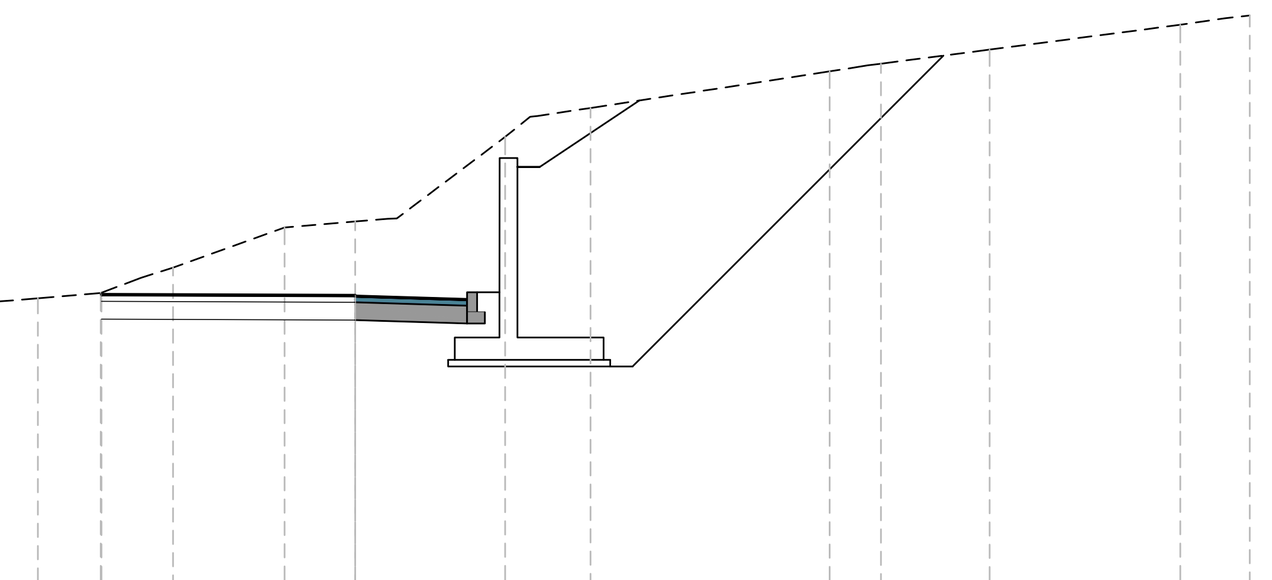

PROGRESSIVE TERRENO	−11.00 −7.10 −5.69 −4.80 −4.08 −1.58 0.73 3.35 3.91 5.26 10.61 11.26 14.18 18.45 19.44 20.00
QUOTE TERRENO	166.05 166.38 166.49 166.83 167.06 167.96 168.09 168.15 169.99 170.43 170.63 171.45 171.55 171.94 172.49 172.63 172.70
DISTANZE PARZIALI TERRENO	3.90 1.40 0.90 0.72 2.50 1.58 0.73 2.42 0.56 1.19 5.34 0.65 2.43 4.26 0.99 0.56
PROGRESSIVE PROGETTO	
QUOTE PROGETTO	
DISTANZE PARZIALI PROGETTO	

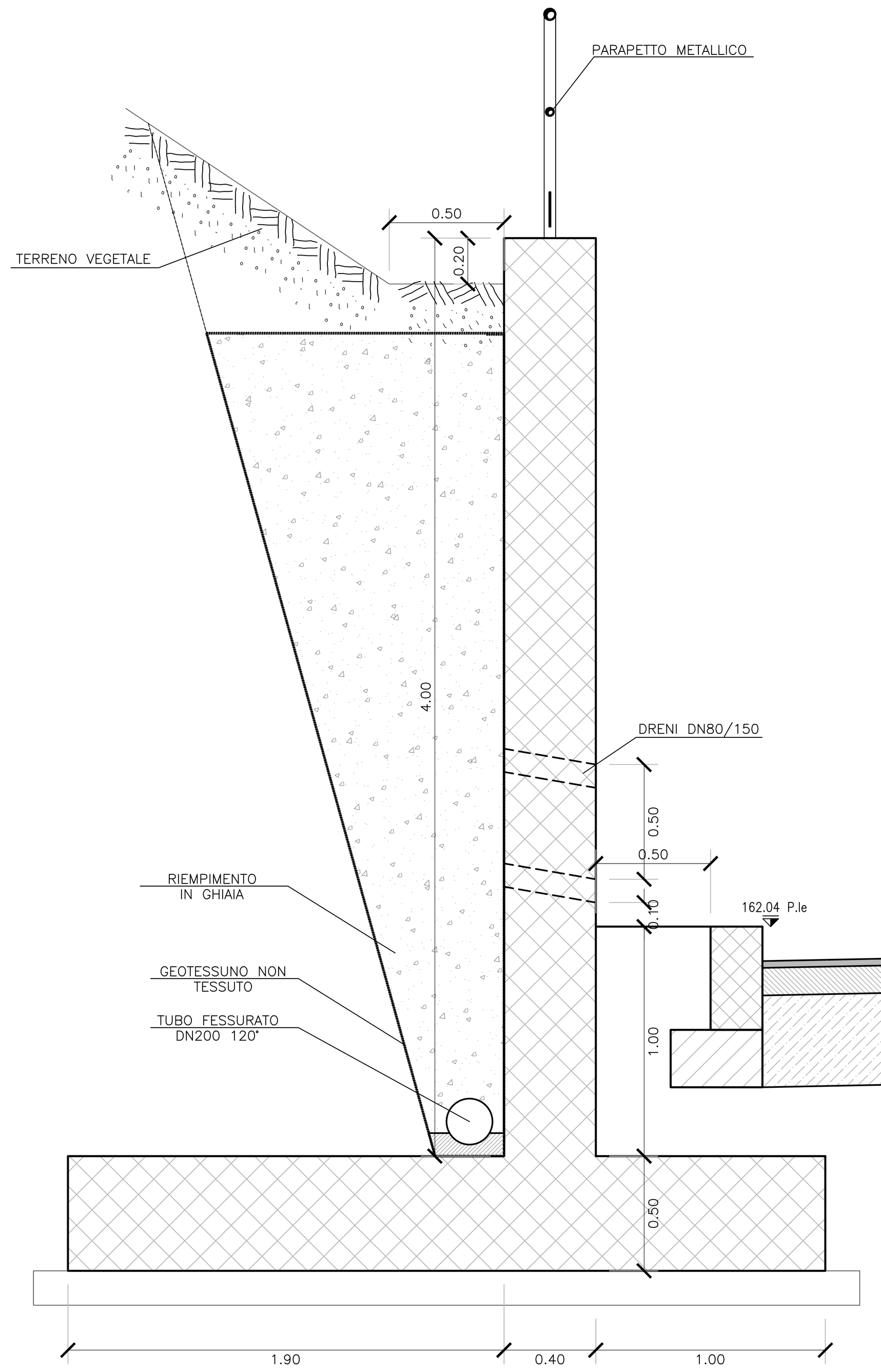

SEZIONE TIPO - SCALA 1:20

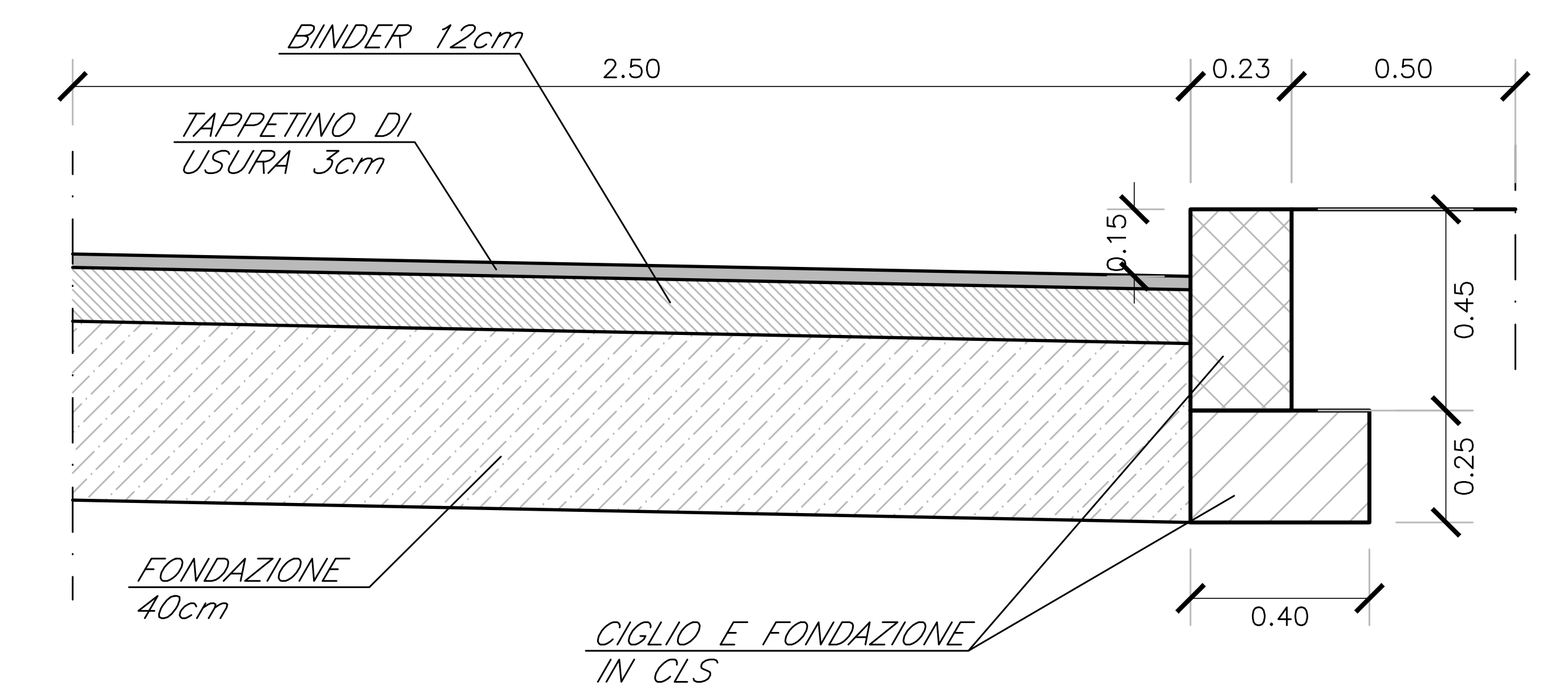

SEZIONE TIPO STRADA DI ACCESSO - SCALA 1:20

PRESIDENZA DEL CONSIGLIO DEI MINISTRI

MESSA IN SICUREZZA DEL SISTEMA ACQUEDOTTISTICO DEL PESCHIERA PER L'APPROVVIGIONAMENTO IDRICO DI ROMA CAPITALE E DELL'AREA METROPOLITANA

IL COMMISSARIO STRAORDINARIO ING. PhD MASSIMO SESSA

SUB COMMISSARIO ING. MASSIMO PATERNOSTRO

ACEA ATO 2 SPA

acea ingegneria e servizi

IL RESPONSABILE DEL PROCEDIMENTO
Ing. PhD Alessia Delle Site

SUPPORTO AL RESPONSABILE DEL PROCEDIMENTO
Dott. Avv. Vittorio Gennari
Sig.ra Claudia Iacobelli
Ing. Barnaba Paglia

CONSULENTE
Ing. Biagio Eramo

ELABORATO
A194PD NMB D164 6

COD. ATO2 APE10116

DATA OTTOBRE 2019 | SCALA VARIE

Progetto di sicurezza e ammodernamento dell'approvvigionamento della città metropolitana di Roma "Messa in sicurezza e ammodernamento del sistema idrico del Peschiera", L.n.108/2021, ex DL n.77/2021 art. 44 Allegato IV

AGG. N.	DATA	NOTE	FIRMA
1	DIC−19	AGGIORNAMENTO PER SIA	
2	MAR−20	AGGIORNAMENTO ELABORATI	
3	LUG−20	AGGIORNAMENTO ELABORATI	
4	GEN−21	AGGIORNAMENTO PARERE CSLLPP VOTO DEL 14/10/2020	
5	SETT−21	AGGIORNAMENTO ELABORATI	
6	OTT−22	AGGIORNAMENTO UVP	
7			

NUOVO TRONCO SUPERIORE ACQUEDOTTO DEL PESCHIERA
dalle Sorgenti alla Centrale di Salisano

CUP G33E17000400006

PROGETTO DEFINITIVO

OPERE DI SORPASSO CENTRALE DI SALISANO

NUOVO MANUFATTO BIPARTITORE – STRADA DI ACCESSO

TEAM DI PROGETTAZIONE

CAPO PROGETTO Ing. Angelo Marchetti
IDRAULICA Ing. Eugenio Benedini
GEOLOGIA E IDROGEOLOGIA Geol. Stefano Tosti
GEOTECNICA E STRUTTURE Ing. Angelo Marchetti
ASPETTI AMBIENTALI Ing. Nicoletta Stracqualursi
ATTIVITA' TECNICHE DI SUPPORTO Geom. Stefano Francisci
ATTIVITA' PATRIMONIALI Geom. Fabio Pompei

Hanno collaborato:
Ing. Geol. Eliseo Paolini
Ing. Viviana Angeloro
Ing. Matteo Botticelli
Ing. PhD Chiara Petrelli
Paes. Fabiola Gennaro
Ing. Roberto Biagi
Ing. Claudio Lorusso
Geol. PhD Paolo Caporossi
Geol. Simone Febo
Geol. Yousef Abu Sabha
Geol. Filippo Arsie
Ing. Francesca Gizzi
Geom. Mirco Firinu
Geom. Mariano Troisi
Geom. Valerio Di Carlo
Geom. Fabio Frezza
Geom. Irene Crialesi
Geom. Messito Roberto Zappalà
Geom. Veronica Ceccarelli