

REGIONE BASILICATA



COMUNE DI PISTICCI











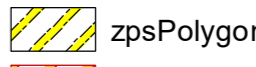
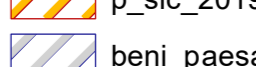
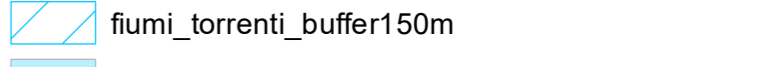

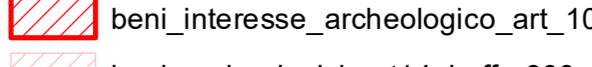

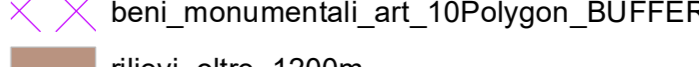

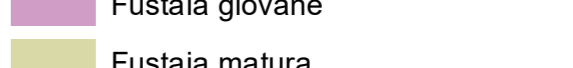
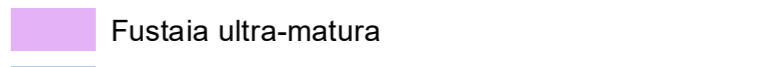
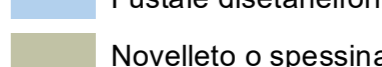
IMPIANTO AGRO - FOTOVOLTAICO

PROGETTO REALIZZAZIONE IMPIANTO FOTOVOLTAICO E RELATIVE
OPERE DI CONNESSIONE IN AGRO DI PISTICCI - MT
LOCALITÀ CIUCHERA



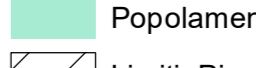




POTENZA NOMINALE 20 MW

<p>N° ALLEGATO A.13. 12b</p> 	<p style="text-align: center;">Carta delle Aree non Idonee PIEAR</p> <p style="text-align: center;">COMMITTENTE SANTANATOLIA SOLAR PV SRL VIA NICOLÒ PORPORA N° 12 00198 ROMA - RM P.IVA 15376411009</p> <p style="text-align: center;">Il Tecnico dott. agr. Pasquale Fausto Milano pec: p.milano@conafpec.it</p> 
<p>DATA: FEBBRAIO 2022</p>	<p>Rev n°1</p>

Legenda

-  Piste
-  PTO
-  Terna
-  Cabine
-  Cavidotti
-  Tracker
-  oasi_wwf
-  zscPolygon
-  zpsPolygon
-  p_sic_2019Polygon
-  beni_paesaggistici_art142f_parchi_riservePolygon
-  fiumi_torrenti_buffer150m
-  laghi-invasi_art_142b_bufferPolygon
-  laghi
-  beni_interesse_archeologico_art_10Polygon
-  beni_archeologici_art14_buffer300
-  beni_monumentali_art_10Polygon
-  beni_monumentali_art_10Polygon_BUFFER1000M
-  rilievi_oltre_1200m

Superfici boscate governate a fustaia

-  Fustaia giovane
-  Fustaia matura
-  Fustaia ultra-matura
-  Fustaie disetaneiformi
-  Novelleto o spessina
-  Perticaia
-  Popolamenti coetaneiformi invecchiate
- Popolamenti coetaneiformi matricinatura intensiva
- Popolamenti disetaneiformi matricinatura progressiva
- Limiti_Piani_Paesistici

1:250.000

0 5.000 10.000 20.000 30.000 40.000
Meters