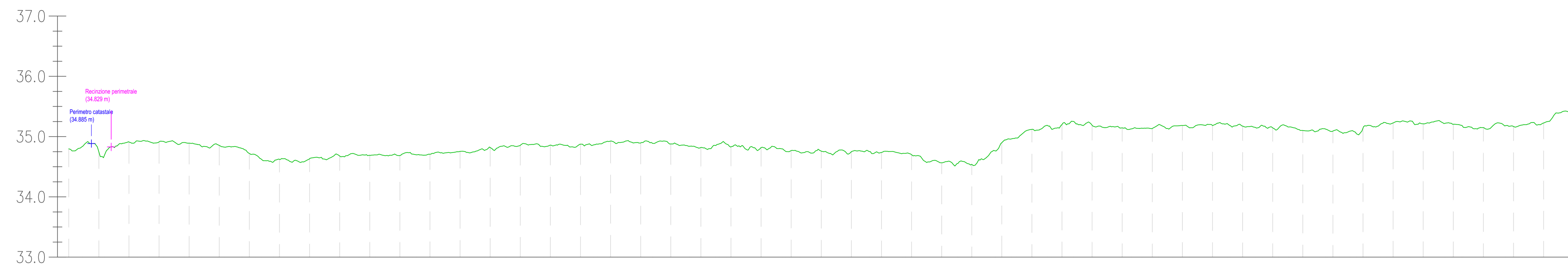
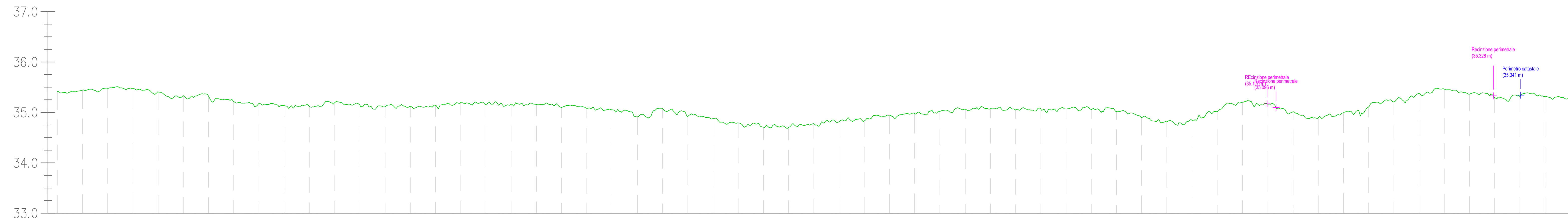


Profilo: L1 (a)
Scala : 1000:50
Q.Rif. : 33.00



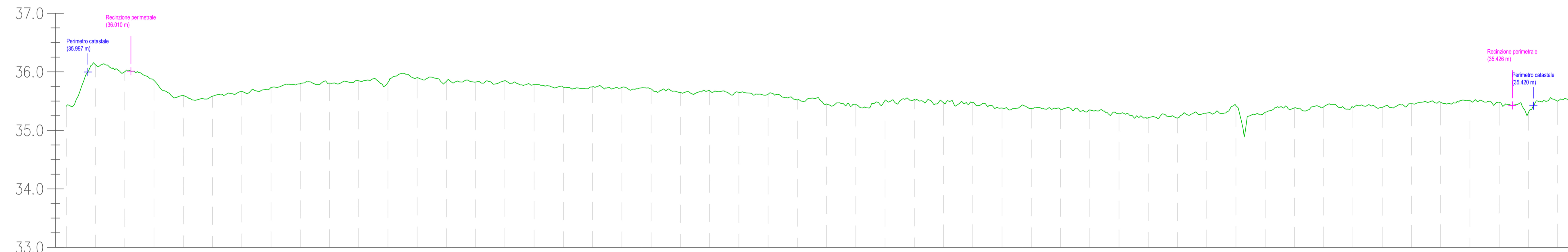
NUMERO SEZIONE	1	2	3	4	5	6	7	8	9	10	11	12	13	14	15	16	17	18	19	20	21	22	23	24	25	26	27	28	29	30	31	32	33	34	35	36	37	38	39	40	41	42	43	44	45	46	47	48	49	50	51	
DISTANZE PROGRESSIVE	0+000.00	0+010.00	0+020.00	0+030.00	0+040.00	0+050.00	0+060.00	0+070.00	0+080.00	0+090.00	0+100.00	0+110.00	0+120.00	0+130.00	0+140.00	0+150.00	0+160.00	0+170.00	0+180.00	0+190.00	0+200.00	0+210.00	0+220.00	0+230.00	0+240.00	0+250.00	0+260.00	0+270.00	0+280.00	0+290.00	0+300.00	0+310.00	0+320.00	0+330.00	0+340.00	0+350.00	0+360.00	0+370.00	0+380.00	0+390.00	0+400.00	0+410.00	0+420.00	0+430.00	0+440.00	0+450.00	0+460.00	0+470.00	0+480.00	0+490.00	0+500.00	0+510.00
QUOTE TERRENO	34.80	34.74	34.81	34.81	34.89	34.85	34.72	34.62	34.61	34.69	34.69	34.69	34.69	34.71	34.75	34.82	34.86	34.86	34.86	34.87	34.81	34.89	34.89	34.82	34.82	34.87	34.78	34.75	34.74	34.70	34.57	34.54	34.60	35.12	35.30	35.19	35.14	35.14	35.18	35.18	35.17	35.15	35.10	35.09	35.14	35.21	35.21	35.15	35.17	35.21	35.41	

Profilo: L1 (b)
Scala : 1000:50
Q.Rif. : 33.00



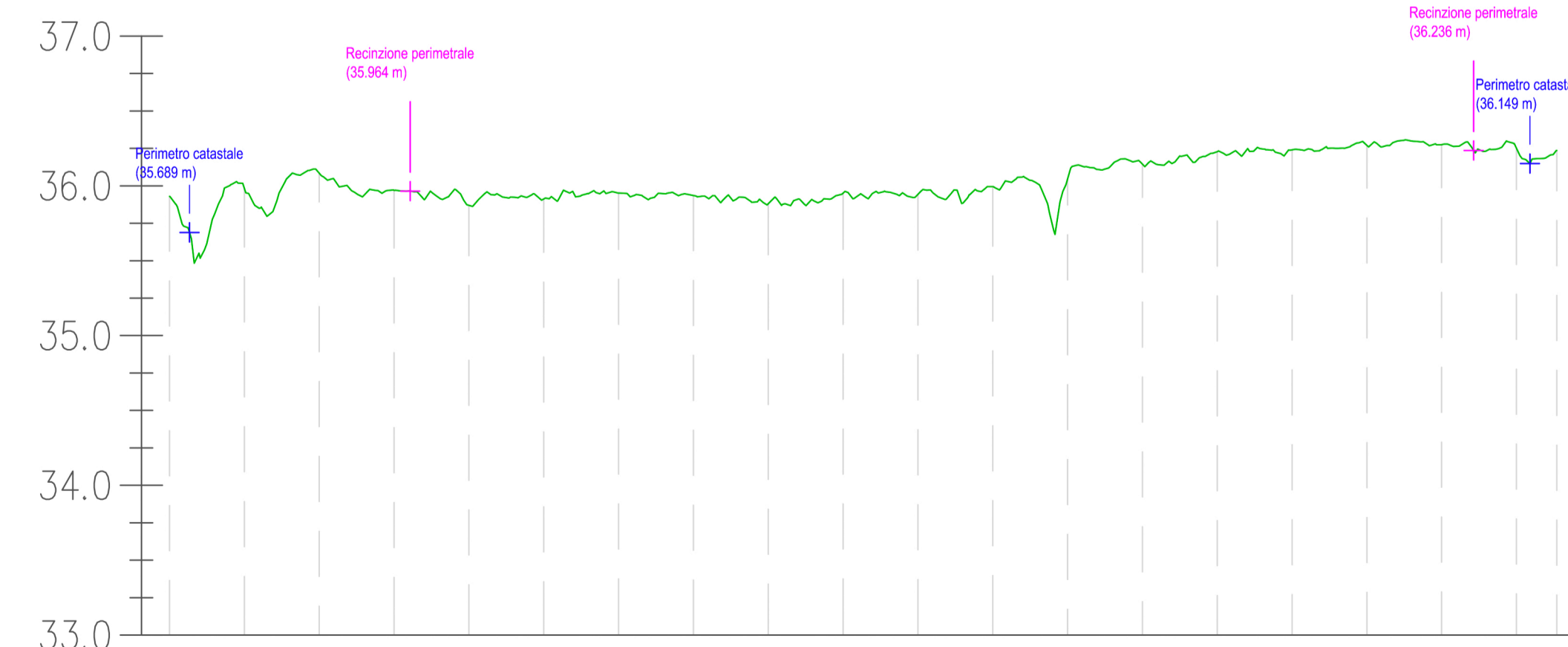
NUMERO SEZIONE	51	52	53	54	55	56	57	58	59	60	61	62	63	64	65	66	67	68	69	70	71	72	73	74	75	76	77	78	79	80	81	82	83	84	85	86	87	88	89	90	91	92	93	94	95	96	97	98	99	100	101	102	103	104	105	106	107	108	109	110	111	112				
DISTANZE PROGRESSIVE	0+500.00	0+510.00	0+520.00	0+530.00	0+540.00	0+550.00	0+560.00	0+570.00	0+580.00	0+590.00	0+600.00	0+610.00	0+620.00	0+630.00	0+640.00	0+650.00	0+660.00	0+670.00	0+680.00	0+690.00	0+700.00	0+710.00	0+720.00	0+730.00	0+740.00	0+750.00	0+760.00	0+770.00	0+780.00	0+790.00	0+800.00	0+810.00	0+820.00	0+830.00	0+840.00	0+850.00	0+860.00	0+870.00	0+880.00	0+890.00	0+900.00	0+910.00	0+920.00	0+930.00	0+940.00	0+950.00	0+960.00	0+970.00	0+980.00	0+990.00	1+000.00	1+010.00	1+020.00	1+030.00	1+040.00	1+050.00	1+060.00	1+070.00	1+080.00	1+090.00	1+100.00	1+110.00	1+120.00			
QUOTE TERRENO	35.41	35.44	35.49	35.47	35.41	35.37	35.32	35.27	35.17	35.14	35.12	35.19	35.14	35.17	35.17	35.14	35.19	35.18	35.18	35.18	35.18	35.19	35.16	34.97	34.89	34.82	34.88	34.79	34.71	34.70	34.70	34.67	34.61	34.63	34.65	34.69	35.02	35.08	35.07	35.05	35.08	35.07	35.05	35.08	35.07	35.05	34.90	34.82	34.69	35.07	35.39	35.18	35.07	34.90	34.89	34.89	35.17	34.83	35.09	35.16	35.08	35.29	35.37	35.37	35.37	35.37

Profilo: L2
Scala : 1000:50
Q.Rif. : 33.00



NUMERO SEZIONE	1	2	3	4	5	6	7	8	9	10	11	12	13	14	15	16	17	18	19	20	21	22	23	24	25	26	27	28	29	30	31	32	33	34	35	36	37	38	39	40	41	42	43	44	45	46	47	48	49	50	51	52.53		
DISTANZE PROGRESSIVE	0+000.00	0+010.00	0+020.00	0+030.00	0+040.00	0+050.00	0+060.00	0+070.00	0+080.00	0+090.00	0+100.00	0+110.00	0+120.00	0+130.00	0+140.00	0+150.00	0+160.00	0+170.00	0+180.00	0+190.00	0+200.00	0+210.00	0+220.00	0+230.00	0+240.00	0+250.00	0+260.00	0+270.00	0+280.00	0+290.00	0+300.00	0+310.00	0+320.00	0+330.00	0+340.00	0+350.00	0+360.00	0+370.00	0+380.00	0+390.00	0+400.00	0+410.00	0+420.00	0+430.00	0+440.00	0+450.00	0+460.00	0+470.00	0+480.00	0+490.00	0+500.00	0+510.00	0+52.53	
QUOTE TERRENO	35.41	35.12	35.00	35.05	35.00	35.59	35.06	35.21	35.09	35.01	35.05	35.02	35.00	35.04	35.03	35.03	35.05	35.29	35.14	35.14	35.21	35.24	35.21	35.17	35.17	35.15	35.44	35.51	35.51	35.47	35.49	35.49	35.38	35.38	35.38	35.36	35.35	35.29	35.27	35.21	35.30	35.42	35.31	35.38	35.40	35.40	35.39	35.46	35.49	35.51	35.47	35.30	35.59	35.55

Profilo: L3
Scala : 1000:50
Q.Rif. : 33.00



NUMERO SEZIONE	2	3	4	5	6	7	8	9	10	11	12	13	14	15	16	17	18	19	20
DISTANZE PROGRESSIVE	0+010.00	0+020.00	0+030.00	0+040.00	0+050.00	0+060.00	0+070.00	0+080.00	0+090.00	0+100.00	0+110.00	0+120.00	0+130.00	0+140.00	0+150.00	0+160.00	0+170.00	0+180.00	0+190.00
QUOTE TERRENO	35.59	35.09	35.09	35.09	35.09	35.09	35.09	35.09	35.09	35.09	35.09	35.09	35.09	35.09	35.09	35.09	35.09	35.09	35.09

NOTA: sezioni tipologiche derivate da modello digitale del terreno



IMPIANTO AGROVOLTAICO "TRIVIGNANO"
E OPERE CONNESSE
POTENZA IMPIANTO 17,18 MWp - SISTEMA DI ACCUMULO 1,575 MW
Comuni di Trivignano Udinese (UD) e Santa Maria la Longa (UD)

PROponente: EG NUOVA VITA S.R.L.
VIA DEI PELLEGRINI 22 MILANO (MI)
P.IVA: 11616260961 PEC: egnuovavita@pec.it

PROgettazione: DOTT.SSA ELIANA SANTORO
Corso Svizzera 30, 10143 Torino (TO)
P.IVA: 03512740048 PEC: e.santoro@conalpec.it

COORDINAMENTO PROGETTUALE: DOTT.SSA ELIANA SANTORO
Corso Svizzera 30, 10143 Torino (TO)
P.IVA: 03512740048 PEC: e.santoro@conalpec.it

COLLABORATORI: DOTT.SSA CHIARA COSTAMAGNA ARCH. GIUDITTA GANDELLI

TITOLO ELABORATO: PROFILI TOPOGRAFICI LONGITUDINALI

LIVELLO PROGETTAZIONE	CODICE ELABORATO	FILENAME	RIFERIMENTO	DATA	SCALA
Definitivo	TRI-VIA-07b			08.02.2022	1:1000 / 1:50

REVISIONI	REV.	DATA	DESCRIZIONE	ESEGUITO	VERIFICATO	APPROVATO
	00	08.02.2022		DES	DES	ENF