Profilo: T1
Scala : 1000:50
Q.Rif. : 33.00

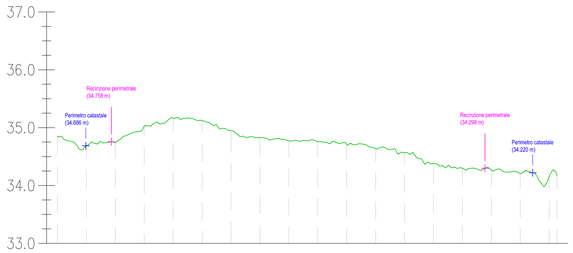

NUMERO SEZIONE	1	2	3	4	5	6	7	8	9	10	11	12	13	14	15	16	17	18	19
DISTANZE PROGRESSIVE	0+000.00	0+010.00	0+020.00	0+030.00	0+040.00	0+050.00	0+060.00	0+070.00	0+080.00	0+090.00	0+100.00	0+110.00	0+120.00	0+130.00	0+140.00	0+150.00	0+160.00	0+170.00	0+172.22
QUOTE TERRENO	34.66	34.69	34.74	35.02	35.16	35.17	34.95	34.83	34.77	34.76	34.71	34.64	34.57	34.39	34.30	34.27	34.27	34.16	34.17

Profilo: T5
Scala : 1000:50
Q.Rif. : 33.00

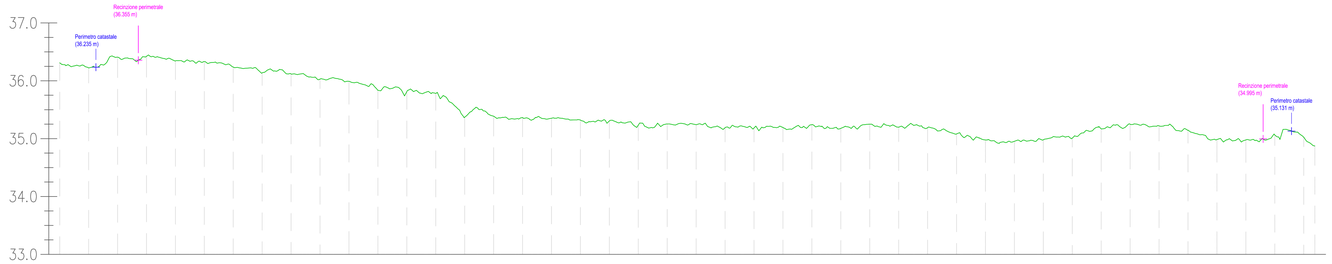

NUMERO SEZIONE	1	2	3	4	5	6	7	8	9	10	11	12	13	14	15	16	17	18	19	20	21	22	23	24	25	26	27	28	29	30	31	32	33	34	35	36	37	38	39	40	41	42	43	44	45
DISTANZE PROGRESSIVE	0+000.00	0+010.00	0+020.00	0+030.00	0+040.00	0+050.00	0+060.00	0+070.00	0+080.00	0+090.00	0+100.00	0+110.00	0+120.00	0+130.00	0+140.00	0+150.00	0+160.00	0+170.00	0+180.00	0+190.00	0+200.00	0+210.00	0+220.00	0+230.00	0+240.00	0+250.00	0+260.00	0+270.00	0+280.00	0+290.00	0+300.00	0+310.00	0+320.00	0+330.00	0+340.00	0+350.00	0+360.00	0+370.00	0+380.00	0+390.00	0+400.00	0+410.00	0+420.00	0+430.00	0+440.00	0+441.59
QUOTE TERRENO	36.31	36.22	36.41	36.42	36.34	36.33	36.24	36.14	36.12	36.03	35.99	35.94	35.81	35.78	35.77	35.79	35.78	35.76	35.75	35.72	35.73	35.75	35.74	35.79	35.79	35.79	35.79	35.74	35.78	35.75	35.79	35.79	35.79	35.74	35.78	35.80	35.77	35.75	35.80	35.80	35.81	35.77	35.75	35.72	34.98

Profilo: T2
Scala : 1000:50
Q.Rif. : 33.00

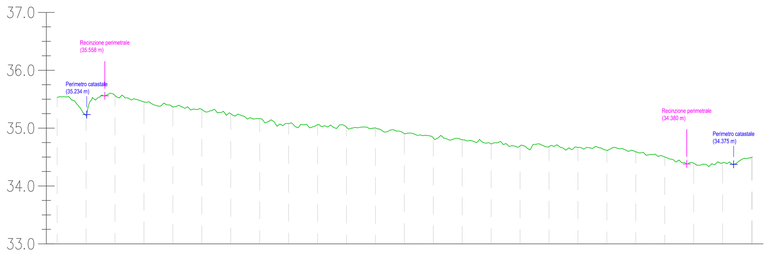

NUMERO SEZIONE	1	2	3	4	5	6	7	8	9	10	11	12	13	14	15	16	17	18	19	20	21	22	23	24	25
DISTANZE PROGRESSIVE	0+000.00	0+010.00	0+020.00	0+030.00	0+040.00	0+050.00	0+060.00	0+070.00	0+080.00	0+090.00	0+100.00	0+110.00	0+120.00	0+130.00	0+140.00	0+150.00	0+160.00	0+170.00	0+180.00	0+190.00	0+200.00	0+210.00	0+220.00	0+230.00	0+242.00
QUOTE TERRENO	35.53	35.71	35.56	35.45	35.37	35.32	35.25	35.16	35.08	35.06	35.02	35.00	34.91	34.83	34.80	34.73	34.69	34.68	34.67	34.62	34.59	34.50	34.39	34.40	34.48

Profilo: T6
Scala : 1000:50
Q.Rif. : 33.00

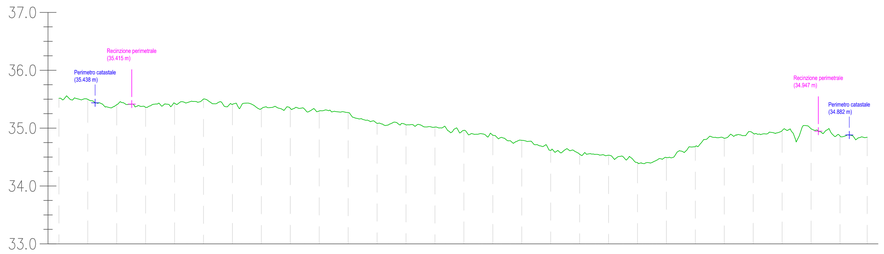

NUMERO SEZIONE	1	2	3	4	5	6	7	8	9	10	11	12	13	14	15	16	17	18	19	20	21	22	23	24	25	26	27	28	29
DISTANZE PROGRESSIVE	0+000.00	0+010.00	0+020.00	0+030.00	0+040.00	0+050.00	0+060.00	0+070.00	0+080.00	0+090.00	0+100.00	0+110.00	0+120.00	0+130.00	0+140.00	0+150.00	0+160.00	0+170.00	0+180.00	0+190.00	0+200.00	0+210.00	0+220.00	0+230.00	0+240.00	0+250.00	0+260.00	0+270.00	0+279.36
QUOTE TERRENO	35.57	35.50	35.41	35.36	35.43	35.50	35.41	35.34	35.34	35.30	35.27	35.08	35.06	35.02	34.96	34.88	34.79	34.61	34.55	34.53	34.40	34.49	34.48	34.42	34.51	34.46	34.48	34.47	34.44

Profilo: T3
Scala : 1000:50
Q.Rif. : 33.00

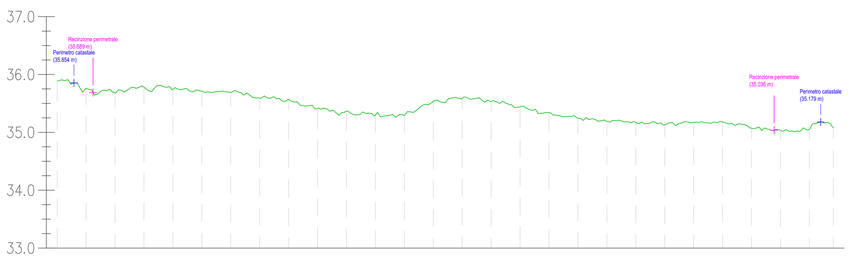

NUMERO SEZIONE	1	2	3	4	5	6	7	8	9	10	11	12	13	14	15	16	17	18	19	20	21	22	23	24	25	26	27	28
DISTANZE PROGRESSIVE	0+000.00	0+010.00	0+020.00	0+030.00	0+040.00	0+050.00	0+060.00	0+070.00	0+080.00	0+090.00	0+100.00	0+110.00	0+120.00	0+130.00	0+140.00	0+150.00	0+160.00	0+170.00	0+180.00	0+190.00	0+200.00	0+210.00	0+220.00	0+230.00	0+240.00	0+250.00	0+260.00	0+265.25
QUOTE TERRENO	35.89	35.78	35.68	35.78	35.75	35.71	35.69	35.59	35.57	35.41	35.36	35.30	35.29	35.54	35.59	35.54	35.44	35.34	35.24	35.19	35.17	35.13	35.17	35.18	35.07	35.04	35.05	35.08

Profilo: T4
Scala : 1000:50
Q.Rif. : 33.00

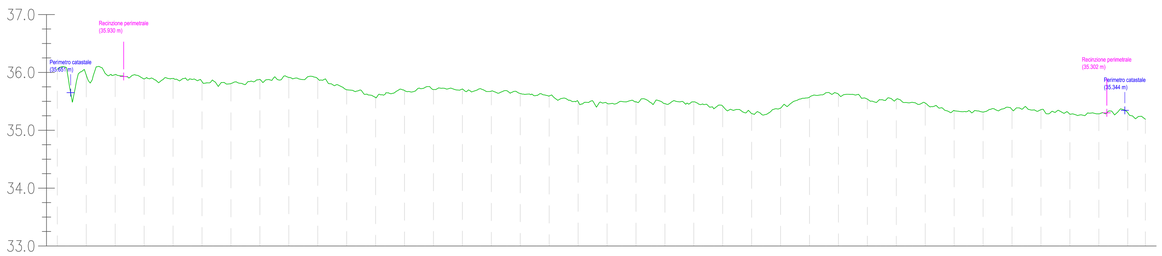

NUMERO SEZIONE	1	2	3	4	5	6	7	8	9	10	11	12	13	14	15	16	17	18	19	20	21	22	23	24	25	26	27	28	29	30	31	32	33	34	35	36	37	38	39
DISTANZE PROGRESSIVE	0+000.00	0+010.00	0+020.00	0+030.00	0+040.00	0+050.00	0+060.00	0+070.00	0+080.00	0+090.00	0+100.00	0+110.00	0+120.00	0+130.00	0+140.00	0+150.00	0+160.00	0+170.00	0+180.00	0+190.00	0+200.00	0+210.00	0+220.00	0+230.00	0+240.00	0+250.00	0+260.00	0+270.00	0+280.00	0+290.00	0+300.00	0+310.00	0+320.00	0+330.00	0+340.00	0+350.00	0+360.00	0+370.00	0+378.16
QUOTE TERRENO	36.05	35.95	35.96	35.89	35.90	35.84	35.81	35.88	35.81	35.89	35.70	35.57	35.69	35.70	35.71	35.68	35.64	35.59	35.50	35.47	35.49	35.46	35.49	35.42	35.29	35.39	35.57	35.62	35.54	35.53	35.47	35.34	35.32	35.36	35.36	35.28	35.28	35.30	35.19

NOTA: sezioni tipologiche derivate da modello digitale del terreno

IMPIANTO AGROVOLTAICO
"TRIVIGNANO"
E OPERE CONNESSE
POTENZA IMPIANTO 17,18 MWp - SISTEMA DI ACCUMULO 1,575 MW
Comuni di Trivignano Udinese (UD) e Santa Maria la Longa (UD)

PROPONENTE — FIRME E TIMBRI

EG NUOVA VITA S.R.L.
VIA DEI PELLEGRINI 22 MILANO (MI)
P.IVA: 11616260961 PEC: egnuovavita@pec.it

EG Nuova Vita S.r.l.
Via dei Pellegrini, 22
20122 Milano
P. IVA/ C.F.: 11616260961

PROGETTAZIONE
DOTT.SSA ELIANA SANTORO
Corso Svizzera 30, 10143 Torino (TO)
P.IVA:03512740048 PEC: e.santoro@conafpec.it

COORDINAMENTO PROGETTUALE
DOTT.SSA ELIANA SANTORO
Corso Svizzera 30, 10143 Torino (TO)
P.IVA:03512740048 PEC: e.santoro@conafpec.it

COLLABORATORI
DOTT.SSA CHIARA COSTAMAGNA
ARCH. GIUDITTA GANDELLI

TITOLO ELABORATO

PROFILI TOPOGRAFICI TRASVERSALI

LIVELLO PROGETTAZIONE	CODICE ELABORATO	FILENAME	RIFERIMENTO	DATA	SCALA
Definitivo	TRI-VIA-07c	-	-	08.02.2022	--

REVISIONI

REV.	DATA	DESCRIZIONE	ESEGUITO	VERIFICATO	APPROVATO
00	08.02.2022	-	DES	DES	ENF

REGIONE FRIULI
COMUNE DI TRIVIGNANO UDINESE (UD)
COMUNE DI SANTA MARIA LA LONGA (UD)
enfinity