

COMMITTENTE:



PROGETTAZIONE:



DIREZIONE TECNICA  
U.O. LINEE NODI ED ARMAMENTO

### PROGETTO FATTIBILITA' TECNICO ECONOMICA

POTENZIAMENTO INFRASTRUTTURALE ORTE-FALCONARA  
RADDOPPIO DELLA TRATTA PM228-ALBACINA

VIABILITA'

NV02 - SEZIONI TRASVERSALI - PASSO 50M

SCALA :

1 : 200

COMMESSA LOTTO FASE ENTE TIPO DOC. OPERA/DISCIPLINA PROGR. REV.

IR0E 00 R 13 W9 IF0005 002 B

Revis.	Descrizione	Redatto	Data	Verificato	Data	Approvato	Data	Autorizzato	Data
A	EMISSIONE ESECUTIVA	P. Cucino	Dic. 2021	F. Gaeta	Dic. 2021	C. Urciuoli	Dic. 2021	V. Conforti Luglio 2022	
B	EMISSIONE ESECUTIVA	F. Gaeta	Lug. 2022	F. Gaeta	Lug. 2022	C. Urciuoli	Lug. 2022		

File:IR0E00R13W9IF0005002B.dwg

n. Elab.:







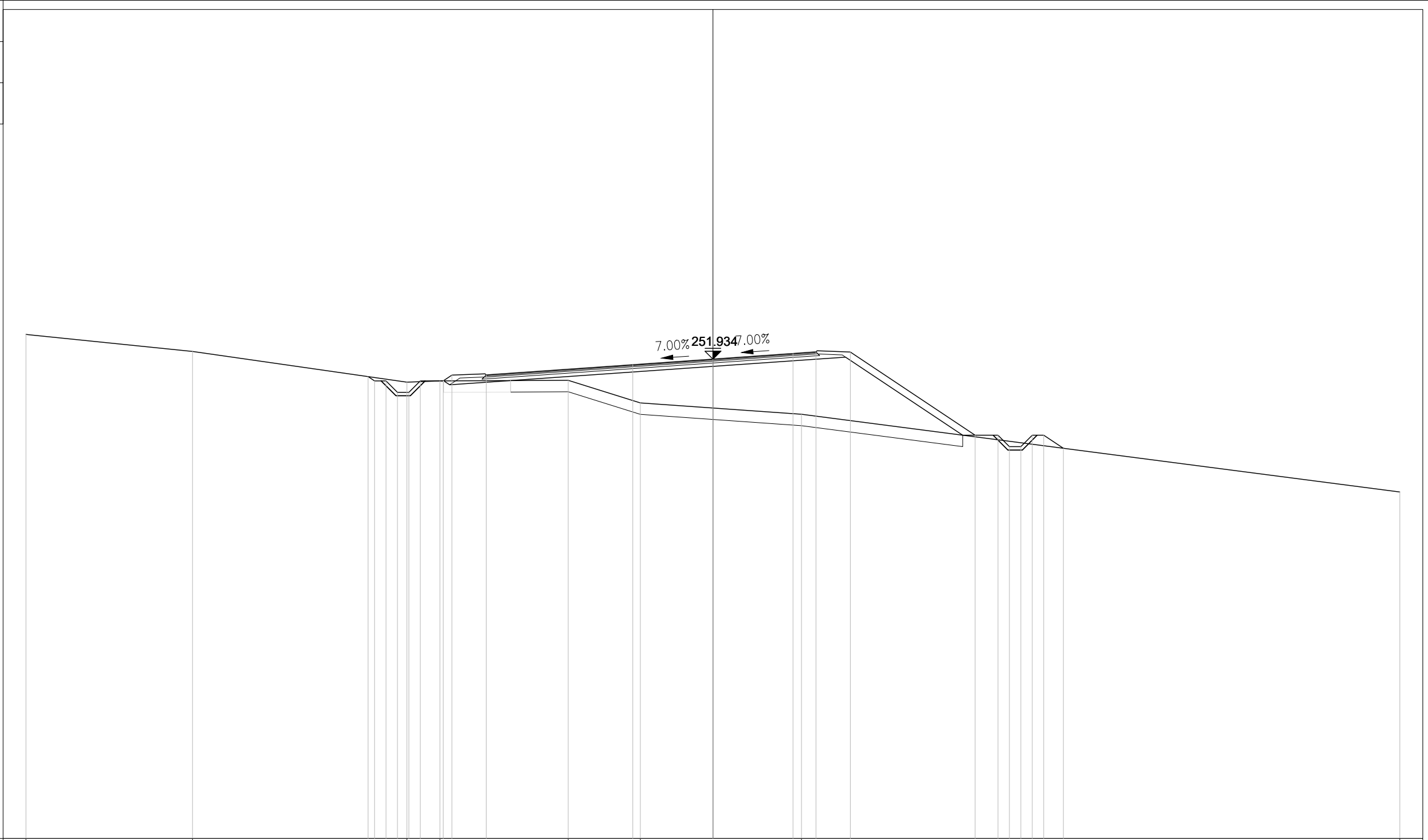


PROFILO NV02

SEZIONE 5

PROGRESSIVA 200.00

Rilevato	
A1	27.68 m <sup>2</sup>
Scavo	
B1	0.25 m <sup>2</sup>
Scotico Rilevato	
CA1	9.87 m <sup>2</sup>
Scotico Scavo	
CB1	1.46 m <sup>2</sup>
Vegetale	
D1	2.11 m <sup>2</sup>
D2	0.32 m <sup>2</sup>
Totale:	2.43 m <sup>2</sup>
Usura	
EA1	0.60 m <sup>2</sup>
Binder	
EB1	0.75 m <sup>2</sup>
Base	
EC1	1.17 m <sup>2</sup>
Fondazione	
ED1	2.67 m <sup>2</sup>
Fosso Rilevato	
FA1	0.13 m <sup>2</sup>
FA2	0.42 m <sup>2</sup>
Totale:	0.55 m <sup>2</sup>
Fosso Scavo	
FB1	0.34 m <sup>2</sup>
FB2	0.90 m <sup>2</sup>
Totale:	1.24 m <sup>2</sup>



200  
200

PROGRESSIVE TERRENO	-30.00	-22.73	-13.36	-11.92	-6.32	-3.17	3.87	30.00																	
PARZIALI TERRENO		7.27	9.37	1.44	5.60	3.15	7.04	26.13																	
QUOTE TERRENO	253.01	252.27	250.93	250.98	251.01	250.02	249.52	246.13																	
PROGRESSIVE PROGETTO			-15.06	-14.78	-14.28	-13.78	-13.28	-12.78	-11.78	-11.40	-9.90		-3.50	0.00	3.50	4.50	6.00		11.45	12.45	12.95	13.45	13.95	14.45	15.30
PARZIALI PROGETTO			0.28	0.50	0.50	0.50	0.50	0.50	1.00	0.38	1.50	6.40	3.50	3.50	1.00	1.50	5.45	1.00	0.50	0.50	0.50	0.50	0.50	0.50	0.85
QUOTE PROGETTO			251.17	250.98	250.98	250.48	250.48	250.98	250.98	251.23	251.24	251.69	251.93	251.93	252.18	252.25	252.24	248.61	248.61	248.11	248.11	248.61	248.61	248.61	248.04









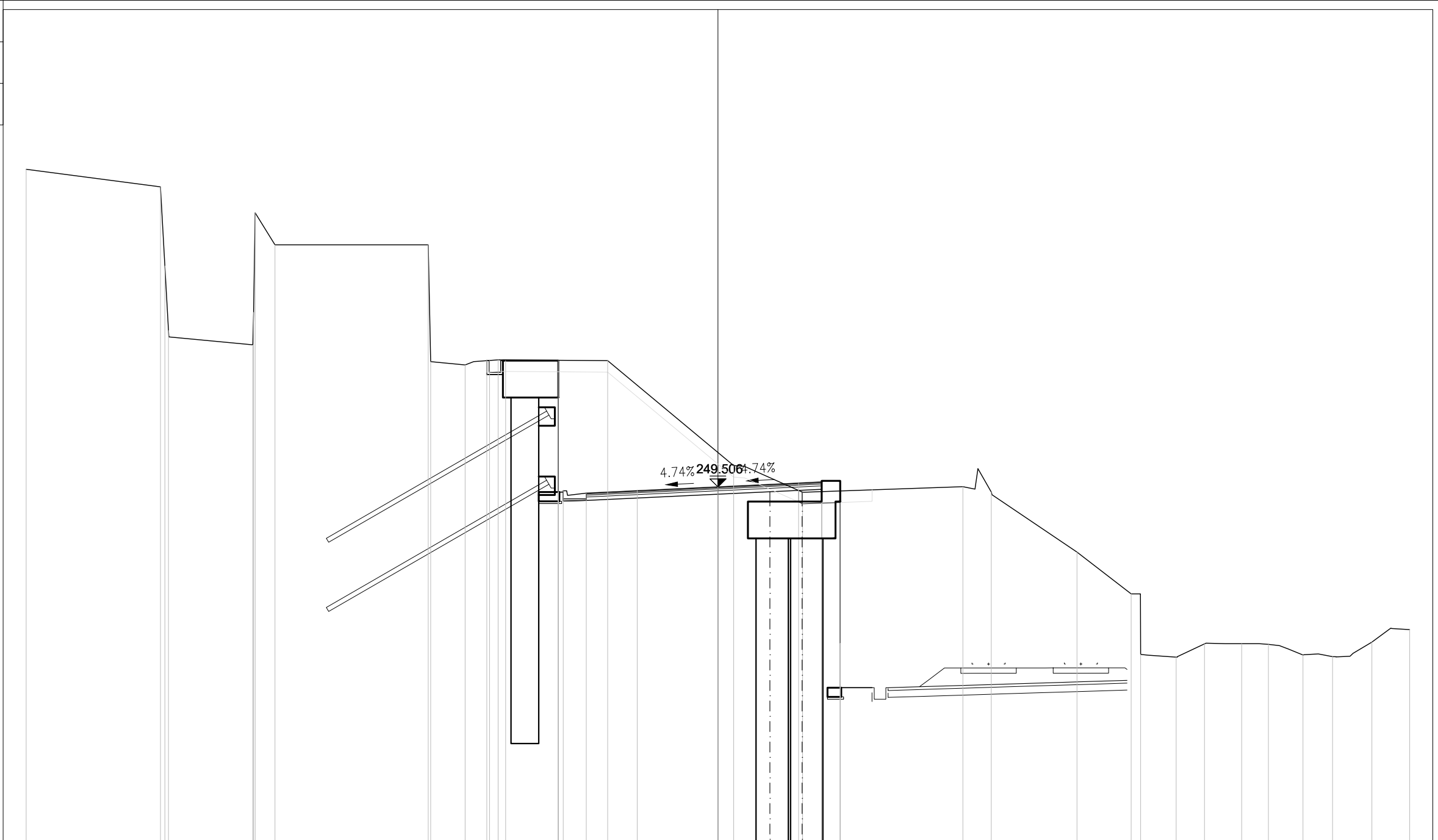


PROFILO NV02

SEZIONE 8A

PROGRESSIVA 380.99

Rilevato	
A1	0.46 m <sup>2</sup>
Scavo	
B1	35.02 m <sup>2</sup>
B2	9.22 m <sup>2</sup>
Totale:	44.24 m <sup>2</sup>
Scotico Rilevato	
CA1	0.89 m <sup>2</sup>
Scotico Scavo	
CB1	0.69 m <sup>2</sup>
CB2	6.76 m <sup>2</sup>
Totale:	7.45 m <sup>2</sup>
Vegetale	
D1	0.40 m <sup>2</sup>
Usura	
EA1	0.38 m <sup>2</sup>
Binder	
EB1	0.51 m <sup>2</sup>
Base	
EC1	0.82 m <sup>2</sup>
Fondazione	
ED1	1.53 m <sup>2</sup>



PROGRESSIVE TERRENO	-30.00	-24.17	-23.98	-23.83	-20.17	-20.14	-20.07	-19.21	-12.56	-12.46	-10.96	-9.53	-4.78	0.68	0.67	10.62	11.86	15.57	17.92	18.33	19.87	21.10	22.71	23.87	25.37	26.65	28.36	30.00
PARZIALI TERRENO	5.83	0.19	0.15	3.66	0.03	0.07	0.86	6.65	0.10	1.50	1.43	4.75	5.46	2.99	6.95	1.24	3.71	2.35	0.41	1.54	1.23	1.61	1.16	1.50	1.28	1.71	1.64	
QUOTE TERRENO	263.27	262.52	259.09	256.29	255.66	257.07	261.39	260.00	260.00	254.94	254.79	255.01	254.98	250.43	249.27	249.52	249.28	246.68	244.87	242.24	242.12	242.70	242.71	242.68	242.22	242.15	242.77	243.32
PROGRESSIVE PROGETTO											-10.02	-9.91	-9.21	-6.92	-6.92	-6.71	-5.71	-3.50	0.00	3.50	4.50	4.50	5.30	5.30				
PARZIALI PROGETTO											0.11	0.70	2.29	0.21	1.00	2.21	3.50	3.50	3.50	1.00	0.80							
QUOTE PROGETTO											254.98	254.98	254.98	249.28	254.98	249.34	249.24	249.34	249.51	249.67	249.77	249.72	242.72	249.77				





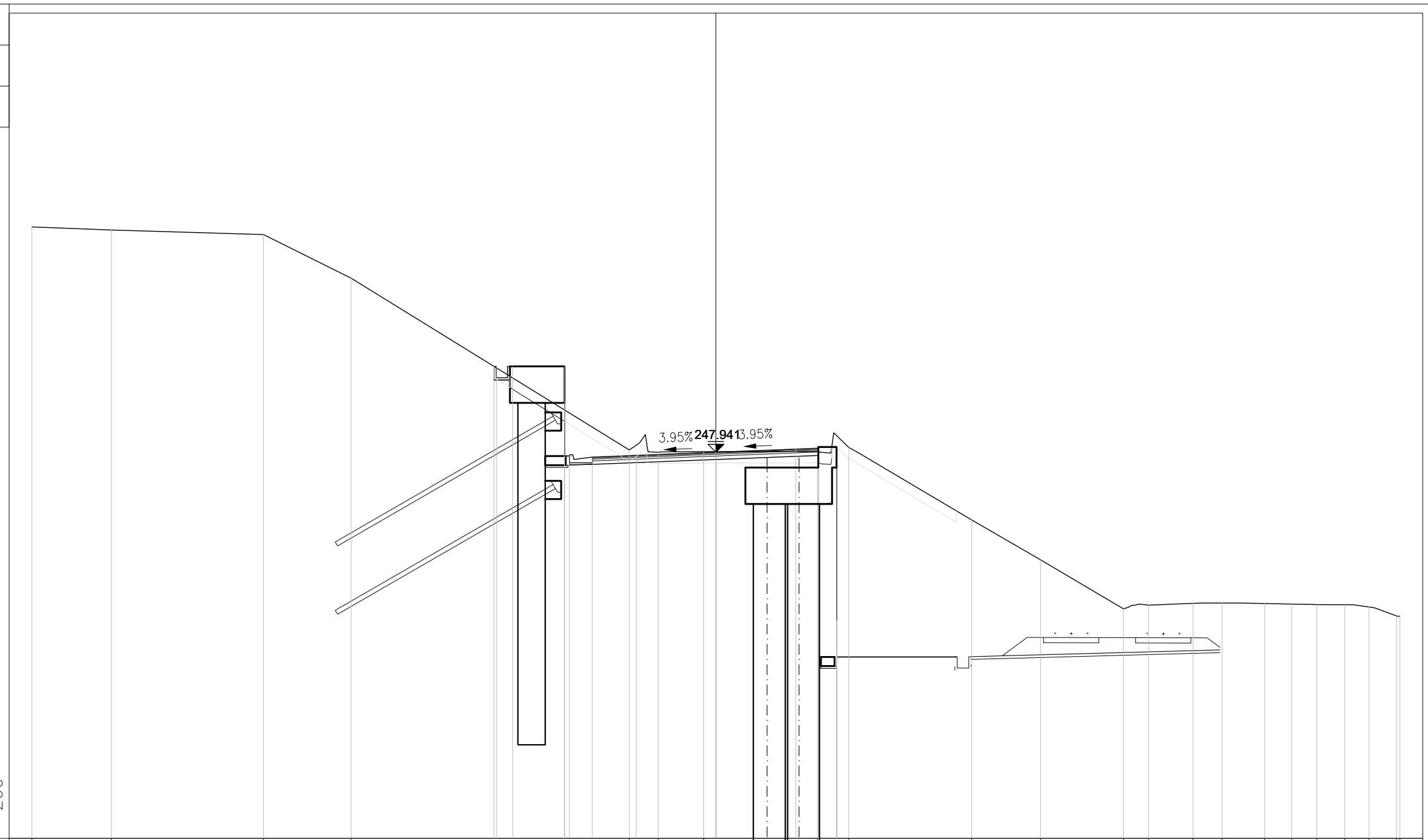


PROFILO NV02

SEZIONE 11

PROGRESSIVA 500.00

Rilevato	
A1	2.83 m <sup>2</sup>
A2	0.14 m <sup>2</sup>
Totale:	2.97 m <sup>2</sup>
Scavo	
B1	0.26 m <sup>2</sup>
B2	7.21 m <sup>2</sup>
B3	33.51 m <sup>2</sup>
Totale:	40.98 m <sup>2</sup>
Scotico Rilevato	
CA1	0.29 m <sup>2</sup>
CA2	1.20 m <sup>2</sup>
Totale:	1.49 m <sup>2</sup>
Scotico Scavo	
CB1	2.73 m <sup>2</sup>
CB2	5.57 m <sup>2</sup>
CB3	0.35 m <sup>2</sup>
Totale:	8.65 m <sup>2</sup>
Vegetale	
D1	1.56 m <sup>2</sup>
Usura	
EA1	0.39 m <sup>2</sup>
Binder	
EB1	0.49 m <sup>2</sup>
Base	
EC1	0.80 m <sup>2</sup>
Fondazione	
ED1	1.49 m <sup>2</sup>



231

200 200

PROGRESSIVE TERRENO	-30.00	-26.52	-19.85	-16.00		-3.80	-2.53	-0.54		4.46	5.83		11.22	14.24		17.87	18.98	20.93	22.20	24.07	25.25	26.36	27.58	28.64	29.85	30.00	
PARZIALI TERRENO		3.48	6.67	3.85		12.20	1.27	1.99		5.00	1.37	5.39	3.02	3.63		1.11	1.95	1.27	1.87	1.18	1.11	1.22	1.06	1.21	0.15		
QUOTE TERRENO	257.82	257.69	257.49	255.58		248.04	247.94	247.97		247.97	248.15		244.97	243.22		241.07	241.23	241.31	241.32	241.30	241.28	241.26	241.25	241.15	240.76	240.75	
PROGRESSIVE PROGETTO							-9.74	-9.62	-8.92	-6.64	-6.64	-6.42	-5.42	-3.50	0.00	3.50	4.50	4.50	5.30	5.30							
PARZIALI PROGETTO							0.12	0.70	2.28	0.22	1.00	1.92	3.50		3.50	1.00	0.80										
QUOTE PROGETTO							251.71	251.71	251.71	247.77	251.71	247.83	247.73	247.80	247.94	248.08	248.17	248.12	240.55	248.17							

PROFILO NV02


SEZIONE 12

PROGRESSIVA 550.00

Rilevato	
A1	0.35 m <sup>2</sup>
Scavo	
B1	31.38 m <sup>2</sup>
Scotico Rilevato	
CA1	0.97 m <sup>2</sup>
Scotico Scavo	
CB1	5.14 m <sup>2</sup>
Vegetale	
D1	1.00 m <sup>2</sup>
Usura	
EA1	0.37 m <sup>2</sup>
Binder	
EB1	0.46 m <sup>2</sup>
Base	
EC1	0.75 m <sup>2</sup>
Fondazione	
ED1	1.39 m <sup>2</sup>

231

200  
200



PROGRESSIVE TERRENO	-30.00	-29.57	-27.86	-25.87	-20.77	-13.78	-5.11	-4.00	-3.14	3.45	4.72	5.79	20.95	22.21	23.34	25.47	26.90	28.14	29.31	30.00	
PARZIALI TERRENO	0.43	1.71	1.99	5.10	6.99	8.67	1.11	0.86	6.59	1.27	1.07	15.16	1.26	1.13	2.13	1.43	1.24	1.17	0.69		
QUOTE TERRENO	258.65	256.99	256.77	255.88	256.01	251.87	248.47	247.36	252.75	247.99	247.55	246.76	240.58	240.57	240.54	240.76	240.89	240.89	240.81	240.82	
PROGRESSIVE PROGETTO							-4.78	-3.50	0.00	3.50	4.50	5.50	6.00	8.83							
PARZIALI PROGETTO							1.28	3.50	3.50	1.00	1.00	0.50	2.83								
QUOTE PROGETTO							247.18	247.21	247.30	247.31	247.31	247.41	247.41	245.52							




PROFILO NV02

SEZIONE 13

PROGRESSIVA 587.97

Scavo	
B1	22.00 m <sup>2</sup>
Scotico Scavo	
CB1	4.50 m <sup>2</sup>
Usura	
EA1	0.38 m <sup>2</sup>
Binder	
EB1	0.44 m <sup>2</sup>
Base	
EC1	0.72 m <sup>2</sup>
Fondazione	
ED1	1.36 m <sup>2</sup>



PROGRESSIVE TERRENO	-30.00	-26.32	-20.65	-13.80	-12.69	-4.27	-2.90	9.91	12.00	13.44	16.05	18.37	19.53	30.00
PARZIALI TERRENO	3.68	5.67	6.85	1.11	8.42	1.37	12.81	2.09	1.44	2.61	2.32	1.16	10.47	
QUOTE TERRENO	254.40	252.20	251.70	248.19	247.85	248.48	247.89	251.96	242.77	242.24	241.93	241.84	241.77	240.15
PROGRESSIVE PROGETTO						-4.50	-3.50	0.00	3.50	4.50				
PARZIALI PROGETTO						1.00	3.50	3.50	1.00					
QUOTE PROGETTO						246.69	246.72	246.81	246.72	246.69				