

COMMITTENTE:



PROGETTAZIONE:



DIREZIONE TECNICA
U.O. LINEE NODI ED ARMAMENTO

PROGETTO FATTIBILITA' TECNICO ECONOMICA

**POTENZIAMENTO INFRASTRUTTURALE ORTE-FALCONARA
RADDOPPIO DELLA TRATTA PM228-ALBACINA**

VIABILITA'

NV01 - SEZIONI TRASVERSALI - PASSO 50M

SCALA :

1 : 200

COMMESSA LOTTO FASE ENTE TIPO DOC. OPERA/DISCIPLINA PROGR. REV.

IR0E 00 R 13 W9 IF0005 001 A

| Revis. | Descrizione | Redatto | Data | Verificato | Data | Approvato | Data | Autorizzato | Data |
|--------|---------------------|-----------|-----------|------------|-----------|-------------|-----------|-------------|---------------|
| A | EMISSIONE ESECUTIVA | P. Cucino | Dic. 2021 | F. Gaeta | Dic. 2021 | C. Urciuoli | Dic. 2021 | V. Conforti | Dicembre 2021 |
| | | | | | | | | | |
| | | | | | | | | | |
| | | | | | | | | | |

ITALFERR S.p.A.
U.O. PROGETTAZIONE LINEE E NODI
Dott. Ing. VINCENZO CONFORTI
Ordine degli Ingegneri di VITERBO N. 409

File:IR0E00R13W9IF0005001A.dwg

n. Elab.:

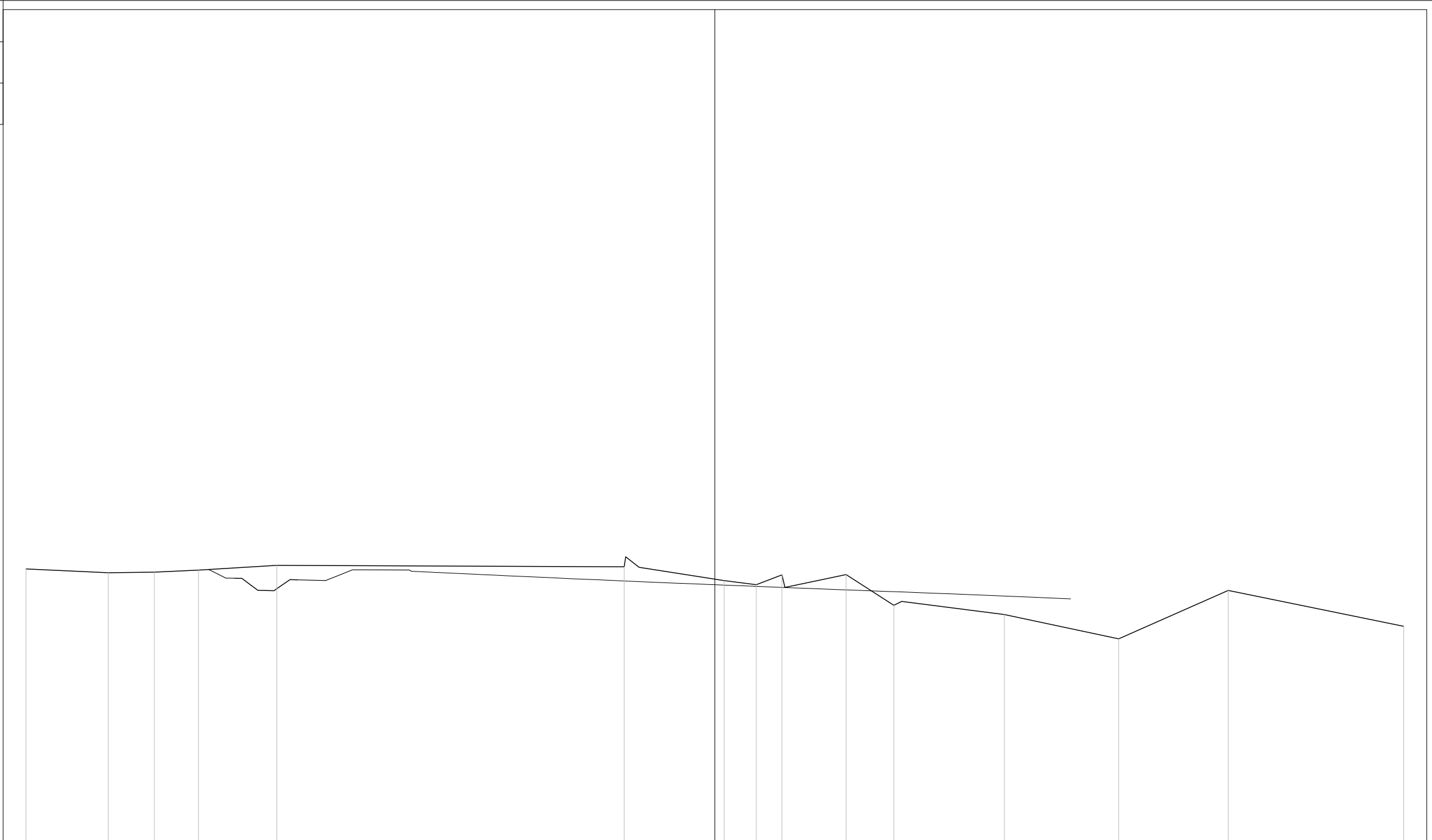
PROFILO NV01

SEZIONE 1

PROGRESSIVA 0.00

249
▼

200
200



PROGRESSIVE
TERRENO

PARZIALI
TERRENO

QUOTE
TERRENO

PROGRESSIVE
PROGETTO

PARZIALI
PROGETTO

QUOTE
PROGETTO

PROFILO NV01

SEZIONE 1B

PROGRESSIVA 16.32

| | |
|------------------|---------------------|
| Rilevato | |
| A1 | 0.11 m ² |
| Scavo | |
| B1 | 5.11 m ² |
| Scotico Rilevato | |
| CA1 | 0.71 m ² |
| Scotico Scavo | |
| CB1 | 4.68 m ² |
| Vegetale | |
| D1 | 0.45 m ² |
| D2 | 0.51 m ² |
| Totale: | 0.96 m ² |
| Usura | |
| EA1 | 0.26 m ² |
| Binder | |
| EB1 | 0.33 m ² |
| Base | |
| EC1 | 0.53 m ² |
| Fondazione | |
| ED1 | 1.53 m ² |
| Fosso Rilevato | |
| FA1 | 0.06 m ² |
| FA2 | 0.10 m ² |
| Totale: | 0.16 m ² |
| Fosso Scavo | |
| FB1 | 0.78 m ² |
| FB2 | 0.79 m ² |
| Totale: | 1.57 m ² |

248

200
200

2.28% 2.56%
260.430

| | | | | | | | | | | | | | | | | | | | | | | | | | | |
|----------------------|--------|-------|--|--------|--------|--------|--------|--------|--------|--------|--------|--------|--------|--------|--------|--------|--------|--------|--------|--------|--------|--------|--------|--------|--------|--------|
| PROGRESSIVE TERRENO | -30.00 | | | -12.03 | | -7.67 | -6.12 | -2.84 | | 4.65 | | 10.71 | 14.20 | | 23.59 | | 30.00 | | | | | | | | | |
| PARZIALI TERRENO | | 17.97 | | | 4.36 | 1.55 | 3.28 | | 7.49 | | 6.06 | 3.49 | 9.39 | | 6.41 | | | | | | | | | | | |
| QUOTE TERRENO | 262.30 | | | 259.62 | | 260.67 | 260.63 | 261.05 | | 259.85 | | 259.83 | 259.48 | | 257.89 | | 256.49 | | | | | | | | | |
| PROGRESSIVE PROGETTO | | | | | | -8.84 | -8.23 | -7.73 | -7.23 | -6.73 | -6.23 | -5.73 | -4.75 | -3.25 | -2.75 | 0.00 | 2.75 | 3.25 | 4.75 | 5.55 | 6.55 | 7.05 | 7.55 | 8.05 | 8.55 | 8.56 |
| PARZIALI PROGETTO | | | | | 0.61 | 0.50 | 0.50 | 0.50 | 0.50 | 0.50 | 1.00 | 0.48 | 1.50 | 0.50 | 2.75 | 2.75 | 0.50 | 1.50 | 0.80 | 1.00 | 0.50 | 0.50 | 0.50 | 0.50 | 0.50 | 0.01 |
| QUOTE PROGETTO | | | | | 260.26 | 260.67 | 260.67 | 260.17 | 260.17 | 260.67 | 260.67 | 260.35 | 260.36 | 260.37 | 260.43 | 260.36 | 260.35 | 260.34 | 259.81 | 259.81 | 259.31 | 259.31 | 259.81 | 259.81 | 259.81 | 259.80 |

PROFILO NV01

SEZIONE 1C

PROGRESSIVA 31.13

| | |
|------------------|---------------------|
| Rilevato | |
| A1 | 2.59 m ² |
| Scavo | |
| B1 | 0.45 m ² |
| Scotico Rilevato | |
| CA1 | 2.93 m ² |
| Scotico Scavo | |
| CB1 | 1.36 m ² |
| Vegetale | |
| D1 | 0.36 m ² |
| Usura | |
| EA1 | 0.26 m ² |
| Binder | |
| EB1 | 0.34 m ² |
| Base | |
| EC1 | 0.52 m ² |
| Fondazione | |
| ED1 | 1.26 m ² |
| Fosso Scavo | |
| FB1 | 1.27 m ² |

246

200
200

2.50% 2.50%
259.791

| | | | | | | | | | | | | | | | | | | | | |
|----------------------|--------|-------|--|--------|--------|--------|--------|--------|--------|--------|--------|--------|--------|--------|--------|--------|--|--------|--------|--|
| PROGRESSIVE TERRENO | -30.00 | | | -9.44 | | | | | 0.64 | 3.56 | 7.91 | 10.50 | 12.93 | 16.76 | 18.93 | 20.63 | | 25.91 | 30.00 | |
| PARZIALI TERRENO | | 20.56 | | | 10.08 | | | | 2.92 | 4.35 | 2.59 | 2.43 | 3.83 | 2.17 | 1.70 | 5.28 | | 4.09 | | |
| QUOTE TERRENO | 262.33 | | | 260.29 | | | | | 258.98 | 258.44 | 258.28 | 258.09 | 257.50 | 256.65 | 256.44 | 256.50 | | 255.61 | 254.72 | |
| PROGRESSIVE PROGETTO | | | | | | | | | 0.00 | 2.75 | | 3.25 | | | | | | | | |
| PARZIALI PROGETTO | | | | 0.57 | 0.50 | 0.50 | 0.50 | 0.50 | 0.50 | 0.91 | 0.09 | 1.41 | 0.50 | 2.75 | 2.75 | 0.50 | | | | |
| QUOTE PROGETTO | | | | 260.13 | 259.76 | 259.76 | 259.26 | 259.26 | 259.76 | 259.70 | 259.76 | 259.71 | 259.72 | 259.79 | 259.72 | 259.71 | | | | |

PROFILO NV01

SEZIONE 2

PROGRESSIVA 50.00

| | |
|------------------|---------------------|
| Rilevato | |
| A1 | 4.36 m ² |
| Scotico Rilevato | |
| CA1 | 5.50 m ² |
| Vegetale | |
| D1 | 0.81 m ² |
| D2 | 0.41 m ² |
| Totale: | 1.22 m ² |
| Usura | |
| EA1 | 0.28 m ² |
| Binder | |
| EB1 | 0.32 m ² |
| Base | |
| EC1 | 0.54 m ² |
| Fondazione | |
| ED1 | 1.52 m ² |
| Fosso Rilevato | |
| FA1 | 0.17 m ² |
| FA2 | 0.51 m ² |
| Totale: | 0.68 m ² |
| Fosso Scavo | |
| FB1 | 0.28 m ² |
| FB2 | 0.96 m ² |
| Totale: | 1.24 m ² |

247

200
200

2.50% 2.50%
258.216

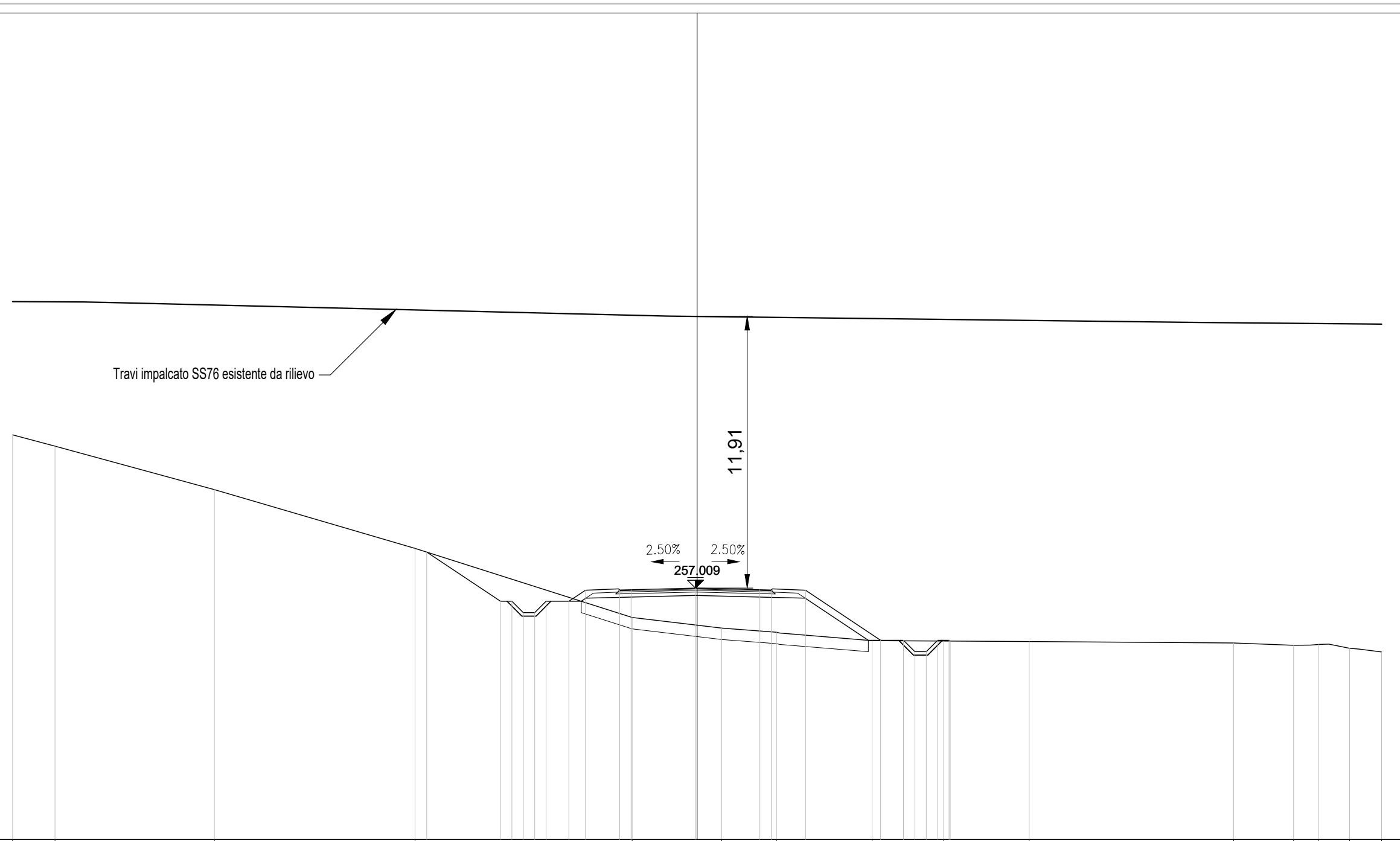
| | | | | | | | | | | | | | | | | | | | | | | | | | |
|----------------------|--------|--------|--------|--------|--------|--------|--------|--------|--------|--------|--------|--------|--------|--------|--------|--------|--------|--------|--------|--------|--------|--------|--------|--------|--------|
| PROGRESSIVE TERRENO | -30.00 | -19.98 | -17.18 | -14.34 | -10.10 | -7.23 | -4.86 | -2.39 | 2.52 | 4.08 | 5.52 | 7.74 | 10.42 | 14.01 | 15.78 | 17.48 | 23.77 | 30.00 | | | | | | | |
| PARZIALI TERRENO | 10.02 | 2.80 | 2.84 | 4.24 | 2.87 | 2.37 | 2.47 | 4.91 | 1.56 | 1.44 | 2.22 | 2.68 | 3.59 | 1.77 | 1.70 | 6.29 | 6.23 | | | | | | | | |
| QUOTE TERRENO | 260.32 | 259.13 | 258.66 | 258.28 | 257.92 | 257.67 | 257.65 | 257.61 | 257.33 | 257.06 | 256.98 | 256.63 | 256.26 | 255.76 | 255.59 | 257.31 | 260.60 | 261.46 | | | | | | | |
| PROGRESSIVE PROGETTO | | | | | | -8.69 | -7.97 | -7.47 | -6.97 | -6.47 | -5.47 | -4.75 | -3.25 | -2.75 | 0.00 | 2.75 | 3.25 | 4.75 | 6.59 | 7.59 | 8.09 | 8.59 | 9.09 | 9.59 | 10.58 |
| PARZIALI PROGETTO | | | | | 0.22 | 0.50 | 0.50 | 0.50 | 0.50 | 1.00 | 0.72 | 1.50 | 0.50 | 2.75 | 2.75 | 0.50 | 1.50 | 1.84 | 1.00 | 0.50 | 0.50 | 0.50 | 0.50 | 0.50 | 0.99 |
| QUOTE PROGETTO | | | | | 257.79 | 257.65 | 257.65 | 257.15 | 257.15 | 257.65 | 257.65 | 258.13 | 258.13 | 258.15 | 258.22 | 258.15 | 258.13 | 258.13 | 256.90 | 256.90 | 256.40 | 256.40 | 256.90 | 256.90 | 256.24 |

PROFILO NV01

SEZIONE 2B

PROGRESSIVA 68.76

| | |
|------------------|----------------------|
| Rilevato | |
| A1 | 13.49 m ² |
| Scotico Rilevato | |
| CA1 | 6.30 m ² |
| Vegetale | |
| D1 | 1.35 m ² |
| D2 | 0.42 m ² |
| Totale: | 1.77 m ² |
| Usura | |
| EA1 | 0.26 m ² |
| Binder | |
| EB1 | 0.35 m ² |
| Base | |
| EC1 | 0.53 m ² |
| Fondazione | |
| ED1 | 1.56 m ² |
| Fosso Rilevato | |
| FA1 | 0.02 m ² |
| FA2 | 0.01 m ² |
| Totale: | 0.03 m ² |
| Fosso Scavo | |
| FB1 | 0.78 m ² |
| FB2 | 4.65 m ² |
| Totale: | 5.43 m ² |



246

200
200

| | | | | | | | | | | | | | | | | | | | | | | | | | | |
|----------------------|--------|--------|------|--------|------|--------|--------|--------|--------|--------|--------|--------|--------|--------|--------|--------|--------|--------|--------|--------|--------|--------|--------|--------|-------|-------|
| PROGRESSIVE TERRENO | -30.00 | -28.14 | | -21.15 | | -12.36 | | -2.85 | 1.08 | 3.48 | 7.67 | 10.80 | 14.55 | | 23.52 | 26.14 | 27.25 | 28.60 | 30.00 | | | | | | | |
| PARZIALI TERRENO | 1.86 | | 6.99 | | 8.79 | | 9.51 | | 3.93 | 2.40 | 4.19 | 3.13 | 3.75 | | 8.97 | | 2.62 | 1.11 | 1.35 | 1.40 | | | | | | |
| QUOTE TERRENO | 263.72 | 263.23 | | 261.32 | | 258.75 | | 255.72 | 255.26 | 255.08 | 254.71 | 254.69 | 254.67 | | 254.61 | 254.50 | 254.54 | 254.37 | 254.21 | | | | | | | |
| PROGRESSIVE PROGETTO | | | | -11.85 | | | -8.62 | -8.12 | -7.62 | -7.12 | -6.62 | -5.62 | -4.89 | -3.39 | -2.89 | -0.07 | 2.75 | 3.25 | 4.75 | 8.04 | 9.04 | 9.54 | 10.04 | 10.54 | 11.04 | 11.09 |
| PARZIALI PROGETTO | | | | 3.23 | | 0.50 | 0.50 | 0.50 | 0.50 | 1.00 | 0.73 | 1.50 | 0.50 | 2.82 | 2.82 | 0.50 | 1.50 | 3.29 | 1.00 | 0.50 | 0.50 | 0.50 | 0.50 | 0.50 | 0.50 | 0.05 |
| QUOTE PROGETTO | | | | 258.59 | | 256.43 | 256.43 | 255.93 | 255.43 | 256.43 | 256.92 | 256.93 | 256.94 | 257.01 | 256.94 | 256.93 | 256.92 | 254.72 | 254.72 | 254.22 | 254.22 | 254.72 | 254.72 | 254.69 | | |

PROFILO NV01

SEZIONE 4

PROGRESSIVA 150.00

| | |
|------------------|----------------------|
| Rilevato | |
| A1 | 17.41 m ² |
| Scotico Rilevato | |
| CA1 | 7.46 m ² |
| Vegetale | |
| D1 | 1.88 m ² |
| D2 | 0.41 m ² |
| Totale: | 2.29 m ² |
| Usura | |
| EA1 | 0.27 m ² |
| Binder | |
| EB1 | 0.36 m ² |
| Base | |
| EC1 | 0.57 m ² |
| Fondazione | |
| ED1 | 1.59 m ² |
| Fosso Rilevato | |
| FA1 | 0.02 m ² |
| FA2 | 0.03 m ² |
| FA3 | 0.06 m ² |
| FA4 | 0.42 m ² |
| Totale: | 0.53 m ² |
| Fosso Scavo | |
| FB1 | 0.71 m ² |
| FB2 | 0.50 m ² |
| Totale: | 1.21 m ² |

245

200
200

1.46% ←
257.583
→ 2.50%

| | | | | | | |
|----------------------|--------|--------|--------|--------|--------|--------|
| PROGRESSIVE TERRENO | -30.00 | -17.92 | -4.19 | 2.41 | 8.58 | 30.00 |
| PARZIALI TERRENO | | 12.08 | 13.73 | 6.60 | 6.17 | 21.42 |
| QUOTE TERRENO | 259.46 | 258.04 | 256.47 | 255.74 | 254.34 | 253.75 |
| PROGRESSIVE PROGETTO | | | | | | |
| PARZIALI PROGETTO | | | 0.76 | 0.50 | 0.50 | 0.50 |
| QUOTE PROGETTO | | | 257.05 | 257.02 | 256.52 | 257.02 |

| | | | | | | | | | | | | | | | | | | | | |
|--------|--------|--------|--------|--------|--------|--------|--------|--------|--------|--------|--------|--------|--------|--------|--------|--------|--------|--------|--------|--------|
| 0.76 | 0.50 | 0.50 | 0.50 | 0.50 | 1.00 | 0.75 | 1.50 | 0.50 | 2.97 | 2.97 | 0.50 | 1.50 | 4.75 | 1.00 | 0.50 | 0.50 | 0.50 | 0.50 | 0.50 | 0.15 |
| -9.29 | -8.53 | -8.03 | -7.53 | -7.03 | -6.53 | -5.53 | -4.78 | -3.28 | -2.78 | 0.19 | 3.16 | 3.66 | 5.16 | 9.91 | 10.91 | 11.41 | 11.91 | 12.41 | 12.91 | 13.06 |
| 257.05 | 257.02 | 257.02 | 256.52 | 256.52 | 257.02 | 257.02 | 257.52 | 257.53 | 257.54 | 257.58 | 257.51 | 257.50 | 257.49 | 254.32 | 254.32 | 253.82 | 253.82 | 254.32 | 254.32 | 254.22 |

PROFILO NV01

SEZIONE 11


PROGRESSIVA 453.15

| | |
|------------------|---------------------|
| Scavo | |
| B1 | 2.20 m ² |
| Scotico Rilevato | |
| CA1 | 0.19 m ² |
| Scotico Scavo | |
| CB1 | 4.39 m ² |
| Vegetale | |
| D1 | 0.31 m ² |
| D2 | 0.43 m ² |
| Totale: | 0.74 m ² |
| Usura | |
| EA1 | 0.28 m ² |
| Binder | |
| EB1 | 0.32 m ² |
| Base | |
| EC1 | 0.55 m ² |
| Fondazione | |
| ED1 | 1.47 m ² |
| Fosso Scavo | |
| FB1 | 0.93 m ² |
| FB2 | 1.54 m ² |
| Totale: | 2.47 m ² |

247

200
200

2.50% 2.50%
259.736



| | | | | | | | | | | | | | | | | | | | | | | | | | | | | | | | | | | |
|----------------------|--------|--------|--------|------|--------|--------|--------|--------|--------|--------|--------|--------|--------|--------|--------|--------|--------|--------|--------|--------|--------|--------|--------|--------|--------|--------|--------|--------|--------|--------|--------|--------|--------|--------|
| PROGRESSIVE TERRENO | -30.00 | -28.27 | -26.67 | | -21.28 | -20.01 | -18.69 | -17.51 | -16.42 | -15.29 | -14.07 | -12.64 | -11.55 | | 1.86 | 4.47 | | 17.02 | 20.45 | | 30.00 | | | | | | | | | | | | | |
| PARZIALI TERRENO | | 1.73 | 1.60 | 5.39 | 1.27 | 1.32 | 1.18 | 1.09 | 1.13 | 1.22 | 1.43 | 1.09 | | 13.41 | 2.61 | | 12.55 | 3.43 | | 9.55 | | | | | | | | | | | | | | |
| QUOTE TERRENO | 258.32 | 258.23 | 258.11 | | 257.88 | 259.03 | 258.93 | 259.05 | 259.61 | 259.76 | 259.80 | 259.43 | 259.09 | | 259.85 | 259.50 | | 259.70 | 258.80 | | 255.05 | | | | | | | | | | | | | |
| PROGRESSIVE PROGETTO | | | | | | | | | | | | | | | 0.00 | 2.75 | 3.25 | 4.75 | 5.21 | 6.21 | 6.71 | 7.21 | 7.71 | 8.21 | 8.29 | | | | | | | | | |
| PARZIALI PROGETTO | | | | | | | | | | | | | | 0.10 | 0.50 | 0.50 | 0.50 | 0.50 | 1.00 | 0.75 | 1.50 | 0.50 | 2.75 | 2.75 | 0.50 | 1.50 | 0.46 | 1.00 | 0.50 | 0.50 | 0.50 | 0.50 | 0.50 | 0.08 |
| QUOTE PROGETTO | | | | | | | | | | | | | | 259.22 | 259.15 | 259.15 | 258.65 | 258.65 | 259.15 | 259.15 | 259.65 | 259.66 | 259.67 | 259.74 | 259.81 | 259.82 | 259.81 | 259.50 | 259.50 | 259.00 | 259.00 | 259.50 | 259.50 | 259.56 |