



**SOGGETTO ATTUATORE - Art.7 D.L. 11 novembre 2016, n. 205 (già art. 15ter del D.L. 17 ottobre 2016, n.189, convertito dalla L.15 dicembre 2016, n. 229)**

ex OCDPC 408/2016 – art.4  
OCDPC 475/2017 – art.3

**S.S.4 "SALARIA"**  
Adeguamento nel tratto tra Rieti e Sigillo –  
3° Lotto 1° Stralcio – Tratto di adeguamento in  
sede e variante dal km 83+400 al km 87+400

**PROGETTO FATTIBILITA' TECNICO ECONOMICA**

COD.  
ATMSRM01100

PROGETTAZIONE: **VIA INGEGNERIA S.R.L.**

PROGETTISTA E RESPONSABILE DELL'INTEGRAZIONE DELLE PRESTAZIONI SPECIALISTICHE:

Dott. Ing. Maria Antonietta Merendino (Ord. Ing. Prov. Roma 28481A)  
Dott. Ing. Giulio Filippucci (Ord. Ing. Prov. Roma 14711)

RESPONSABILI D'AREA:

Responsabile Tracciato stradale: Dott. Ing. Massimo Capasso (Ord. Ing. Prov. Roma 26031)  
Responsabile Strutture: Dott. Ing. Giovanni Piazza (Ord. Ing. Prov. Roma 27296)

GEOLOGO:

Dott. Geol. Maurizio Lanzini (Ord. Geologi Lazio 385)

VISTO: IL RESPONSABILE DEL PROCEDIMENTO:

Dott. Ing. Paolo Nardocci ((Ord. Ing. Prov. Roma 22714)

PROTOCOLLO

DATA

GRUPPO DI PROGETTAZIONE

**VIA**  
INGEGNERIA



**PROGETTO STRADALE**  
**SVINCOLO 01 – CITTADUCALE**  
**Sezioni trasversali**

CODICE PROGETTO		NOME FILE		REVISIONE	SCALA:
PROGETTO S1R102 P 2201		V01PS00TRASZ01_B		B	1:200
CODICE ELAB. V01PS00TRASZ01					
D		-	-	-	-
C		-	-	-	-
B	REVISIONE A SEGUITO DI RAPPORTO DI VERIFICA DEL 1/06/2022	GIU. 2022	V.SENSI	M.CAPASSO	M.MERENDINO
A	EMISSIONE	MAG. 2022	V.SENSI	M.CAPASSO	M.MERENDINO
REV.	DESCRIZIONE	DATA	REDATTO	VERIFICATO	APPROVATO





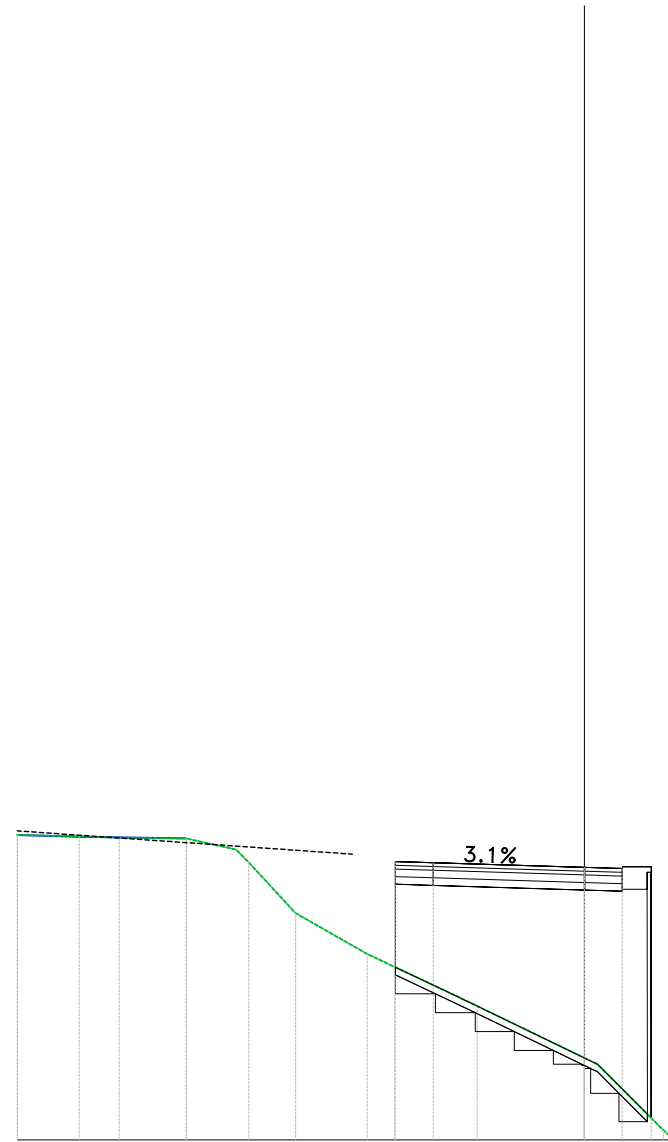




Materiali - Progr.0+100.00

Materiali	Area (m <sup>2</sup> )	Vol. (m <sup>3</sup> )
Rilevato	25.06	456.28
Scavo	0.00	0.00

SV01\_WU  
 Sez. 06  
 Progr.: 0+100.00  
 Scala : 1:200  
 Q.Rif. : 410.00



PROGRESSIVE TERRENO	15.00	-12.31	-11.26	-10.53	-9.68	-8.88	-7.64	-5.74	-3.80	-2.83	0.00	2.10	3.00	5.88	8.78	10.95	12.83	14.31	15.00
PARZIALI TERRENO	2.41	1.04	0.73	0.85	1.24	1.90	1.94	0.96	2.83	1.74	2.88	0.50	2.40	2.17	1.61	1.19	0.69		
QUOTE TERRENO	418.07	418.00	417.98	417.97	417.78	417.34	416.00	414.92	414.00	413.54	412.17	410.25	409.63	408.00	406.00	404.14	402.30	401.39	400.97
PROGRESSIVE PROGETTO								-5.00	-4.00		1.00	1.78							
PARZIALI PROGETTO								1.00	4.00	0.99	0.75								
QUOTE PROGETTO							416.36	417.33		417.21	417.18	410.38							
QUOTE SOTTOFONDO							416.36	416.73		416.61	416.58	410.38							











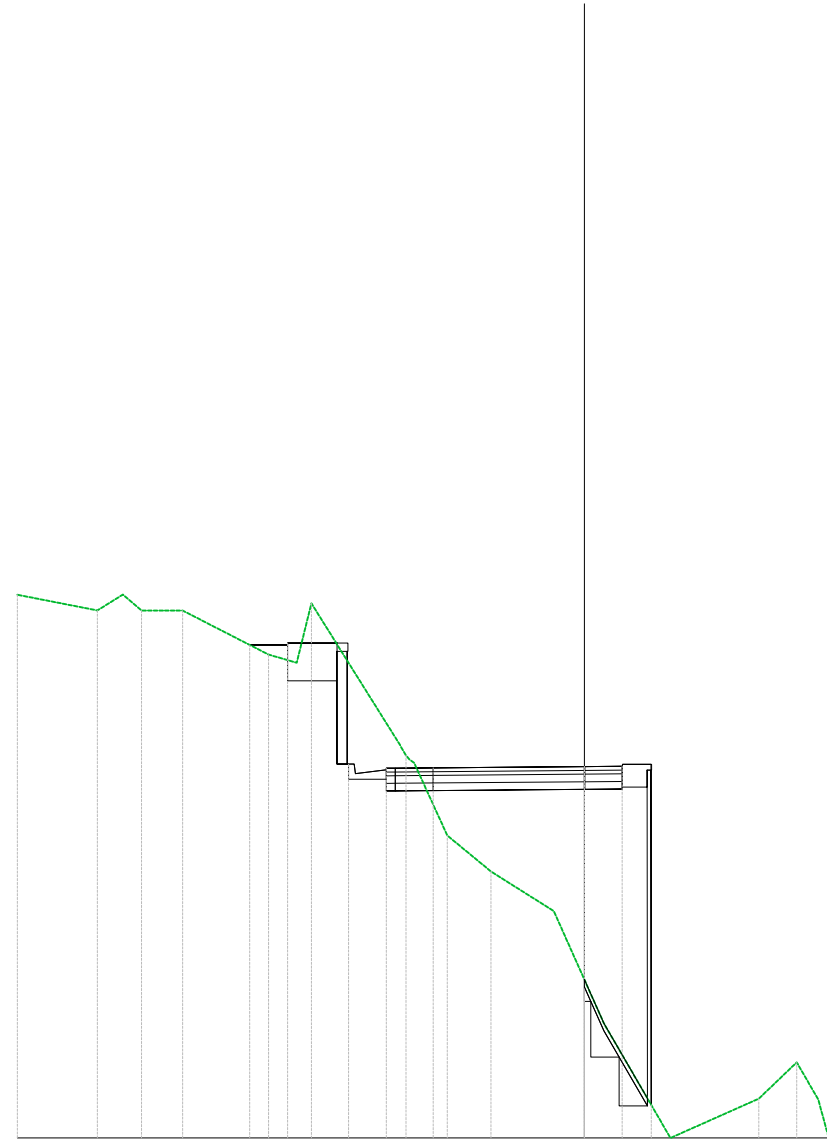




Materiali - Progr.0+240.00

Materiali	Area (m <sup>2</sup> )	Vol. (m <sup>3</sup> )
Rilevato	21.46	308.16
Scavo	5.84	127.36

SV01\_WU  
 Sez. 13  
 Progr.: 0+240.00  
 Scala : 1:200  
 Q.Rif. : 400.00



PROGRESSIVE TERRENO	15.00					
PARZIALI TERRENO		2.12				
QUOTE TERRENO	414.37	413.95	413.95	413.95	412.79	414.14
PROGRESSIVE PROGETTO						
PARZIALI PROGETTO						
QUOTE PROGETTO						
QUOTE SOTTOFONDO						











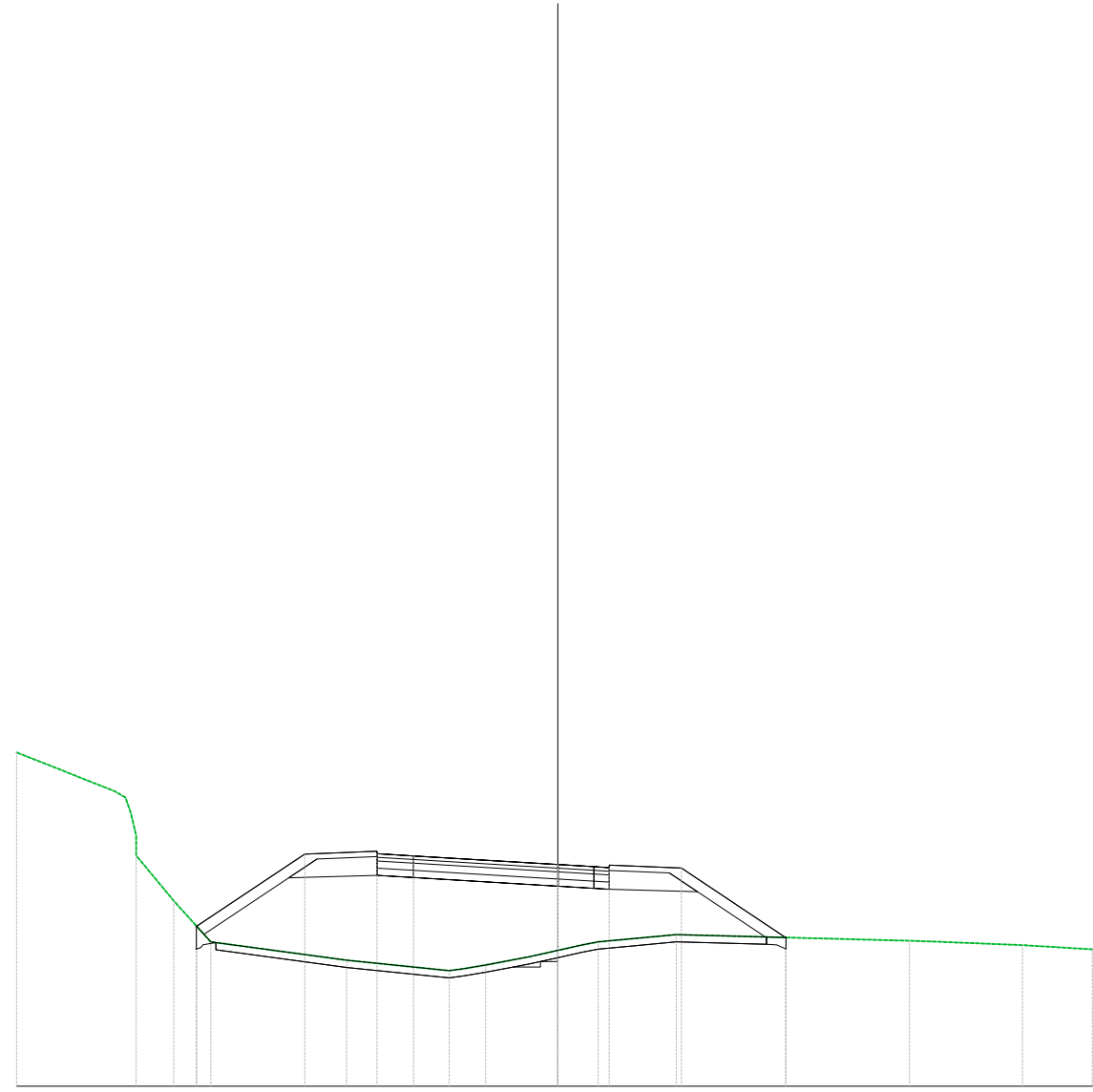




Materiali - Progr.0+380.00

Materiali	Area (m <sup>2</sup> )	Vol. (m <sup>3</sup> )
Rilevato	26.40	469.30
Scavo	0.00	0.56

SV01\_WU  
 Sez. 20  
 Progr.: 0+380.00  
 Scala : 1:200  
 Q.Rif. : 400.00

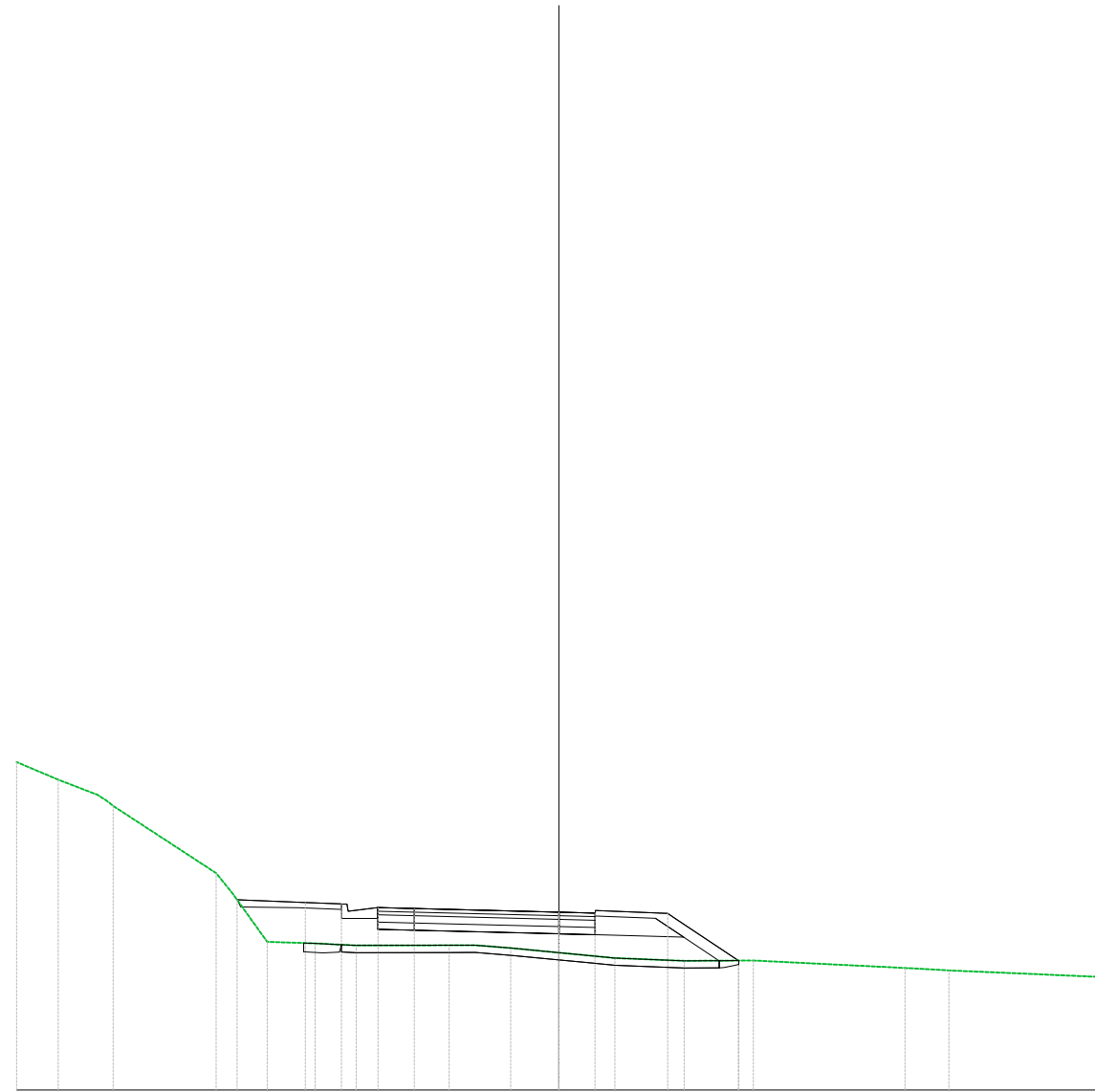


PROGRESSIVE TERRENO	15.00	-12.27	-11.69	-10.64	-9.62	-5.85	-2.58	-2.00	-0.77	0.00	0.68	3.28	9.75	10.64	12.88	15.00
PARZIALI TERRENO	2.73	0.05	1.04	1.02	3.77	2.84	0.58	1.23	0.77	0.68	2.17	6.46	0.89	2.24	1.93	
QUOTE TERRENO	409.25	408.17	406.39	405.14	404.00	403.49	403.26	403.36	403.59	403.76	403.92	404.20	404.03	404.00	403.91	403.79
PROGRESSIVE PROGETTO				-10.02	-7.01	-5.00	-4.00		1.99	1.43	3.43	6.31				
PARZIALI PROGETTO				2.76	0.24	2.00	1.00	4.00	0.99	0.43	2.00	2.65				
QUOTE PROGETTO				404.43	406.43	406.44	406.38	406.14	406.08	406.06	406.05	404.12				
QUOTE SOTTOFONDO				404.43	405.80	405.84	405.78	405.54	405.48	405.39	404.14					

Materiali - Progr.0+400.00

Materiali	Area (m <sup>2</sup> )	Vol. (m <sup>3</sup> )
Rilevato	7.63	348.45
Scavo	0.01	0.11

SV01\_WU  
 Sez. 21  
 Progr.: 0+400.00  
 Scala : 1:200  
 Q.Rif. : 400.00



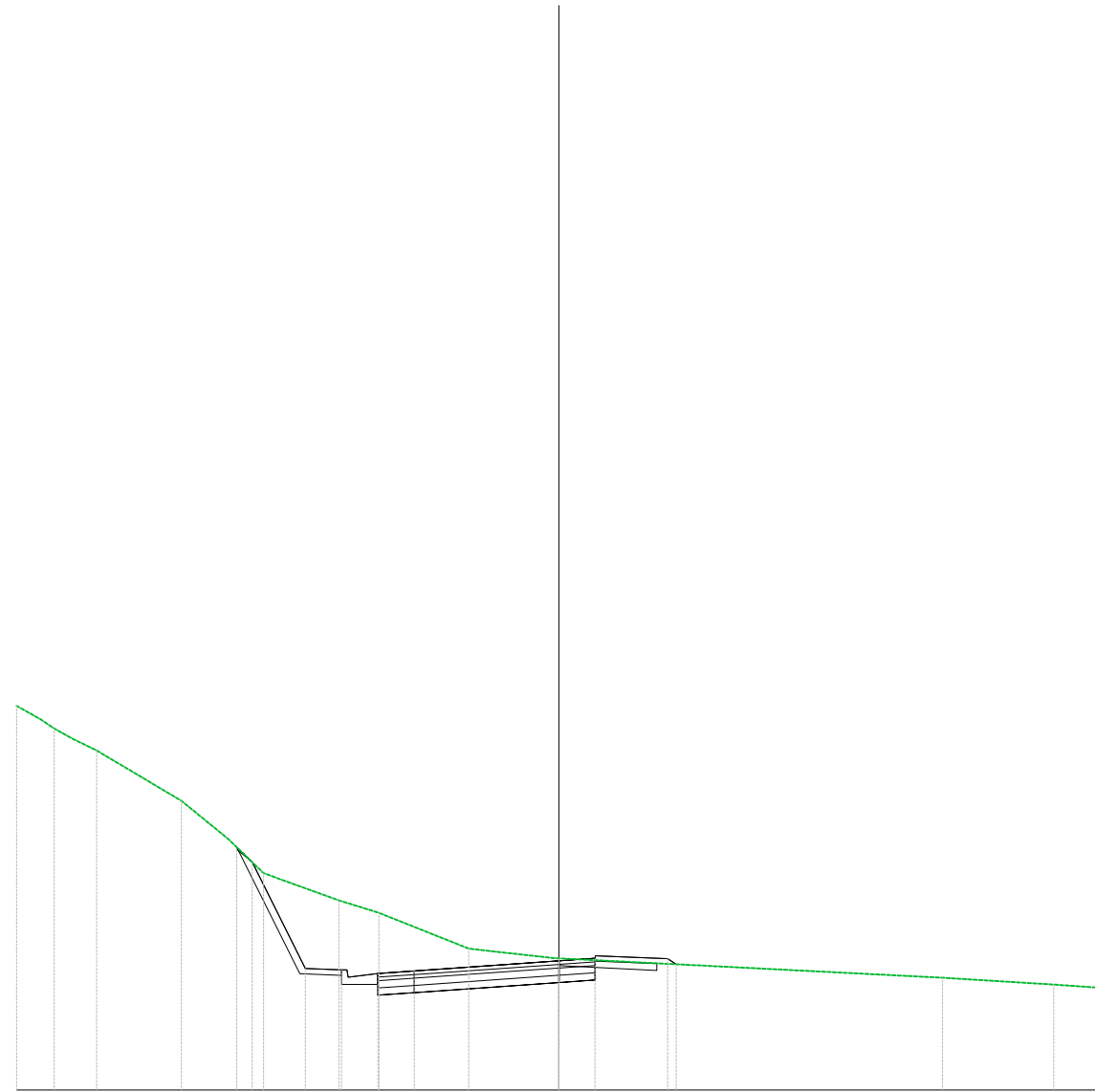
PROGRESSIVE TERRENO	15.00	13.85	12.33	9.02	8.07	6.74	5.60	3.03	2.31	1.33	0.00	1.55	3.47	5.38	9.58	10.79	15.00
PARZIALI TERRENO	1.15	1.09	2.85	0.46	0.95	1.33	1.14	2.57	0.72	0.98	1.33	1.55	1.92	1.91	4.19	1.22	4.21
QUOTE TERRENO	409.07	408.58	407.86	405.43	404.10	404.06	404.00	404.00	404.01	403.93	403.80	403.65	403.57	403.58	403.38	403.31	403.13
PROGRESSIVE PROGETTO				8.90	7.01	5.83	5.00	4.00			1.00	3.01	4.98				
PARZIALI PROGETTO				1.89	1.00	0.82	1.00	4.00			0.99	2.00	0.24	1.72			
QUOTE PROGETTO				405.06	405.19	404.94	405.05	405.02			404.92	404.90	404.89	403.58			
QUOTE SOTTOFONDO				405.06	405.04	404.75	404.45	404.42			404.32	404.30	404.23	403.58			



Materiali - Progr.0+425.00

Materiali	Area (m <sup>2</sup> )	Vol. (m <sup>3</sup> )
Rilevato	0.00	0.00
Scavo	14.34	53.26

SV01\_WU  
 Sez. 23  
 Progr.: 0+425.00  
 Scala : 1:200  
 Q.Rif. : 400.00



PROGRESSIVE TERRENO	15.00	13.96	13.45	12.79	10.44	9.14	8.17	6.09	4.98	2.49	0.00	10.62	13.69	15.00
PARZIALI TERRENO	0.66	0.51	0.67	2.35	1.30	0.97	2.08	1.11	2.48	2.32		10.62	3.08	1.31
QUOTE TERRENO	410.63	409.90	409.72	409.39	408.00	406.94	406.00	405.25	404.90	403.91	403.64		402.92	402.83
PROGRESSIVE PROGETTO						8.92	8.48	7.01	5.83	5.00	4.00			
PARZIALI PROGETTO						0.43	1.47	1.00	0.82	1.00	4.00			
QUOTE PROGETTO						406.66	406.36	403.36	403.12	403.22	403.29		403.57	403.64
QUOTE SOTTOFONDO						406.72	403.22	402.92	402.62	402.69	402.97		403.04	403.47






Materiali - Progr.0+020.00

Materiali	Area (m <sup>2</sup> )	Vol. (m <sup>3</sup> )
Rilevato	0.00	0.00
Scavo	3.87	79.27

SV01\_EE  
 Sez. 02  
 Progr.: 0+020.00  
 Scala : 1:200  
 Q.Rif. : 410.00



PROGRESSIVE TERRENO	15.00	14.42	11.95	9.66	7.85	7.18	1.67	0.74	0.00	1.00	1.62	2.18	14.07	15.00	
PARZIALI TERRENO	0.58	2.47	2.29	0.29	1.30	0.66	5.51	0.84	0.72	1.00	0.56	11.89	0.93		
QUOTE TERRENO	413.79	413.81	413.91	414.00	415.56	415.80		415.91	415.90	415.96	415.60	415.61	415.63	415.84	415.91
PROGRESSIVE PROGETTO							3.50		0.00	1.01	3.01				
PARZIALI PROGETTO							0.00	3.50	1.00	2.00	0.24				
QUOTE PROGETTO							415.80	415.85	415.92	415.85	415.85				
QUOTE SOTTOFONDO							415.00	415.25	415.32	415.65	415.65				



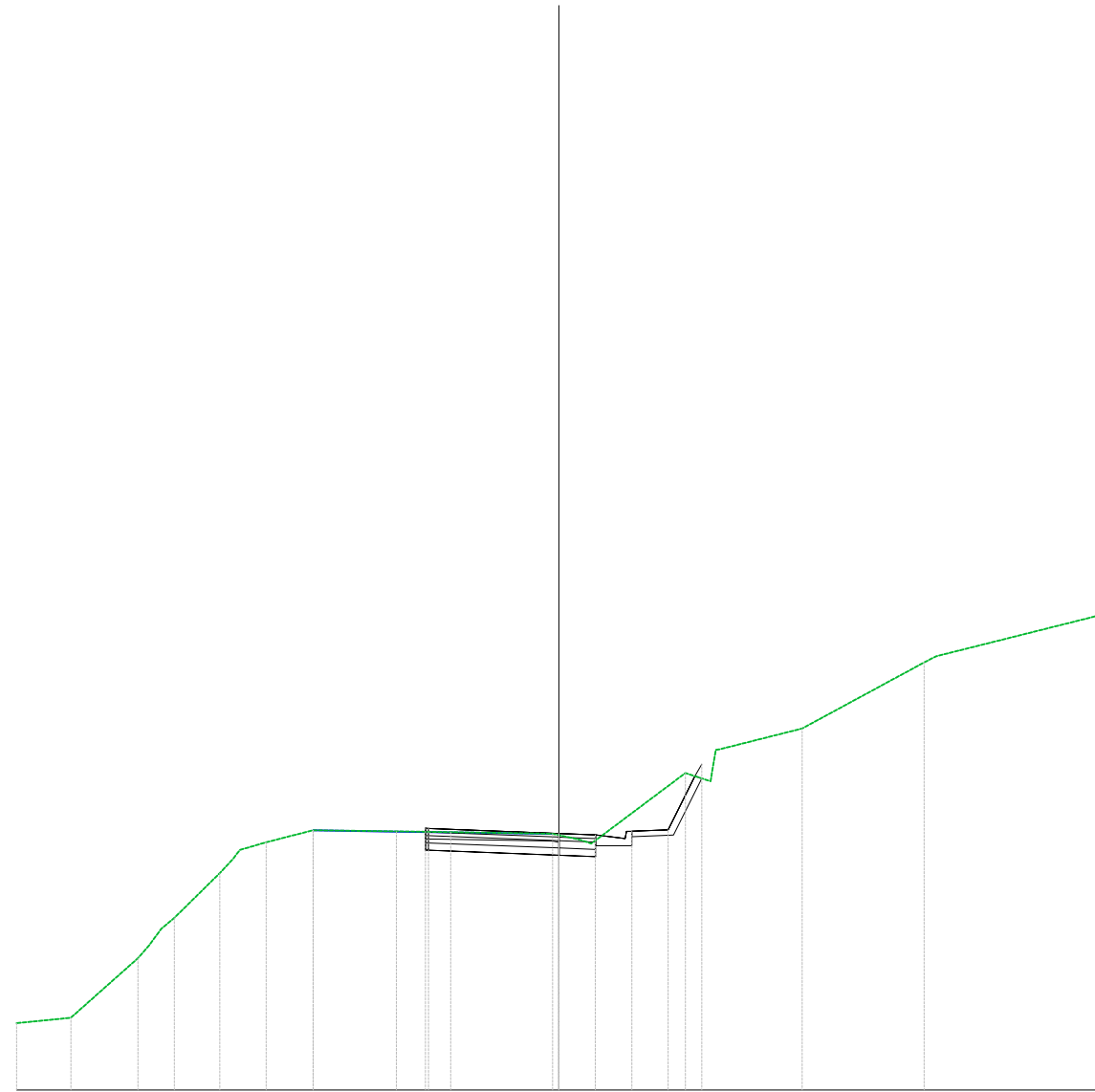




Materiali - Progr.0+100.00

Materiale	Area (m <sup>2</sup> )	Vol. (m <sup>3</sup> )
Rilevato	0.00	0.09
Scavo	4.89	86.38

SV01\_EE  
 Sez. 06  
 Progr.: 0+100.00  
 Scala : 1:200  
 Q.Rif. : 410.00

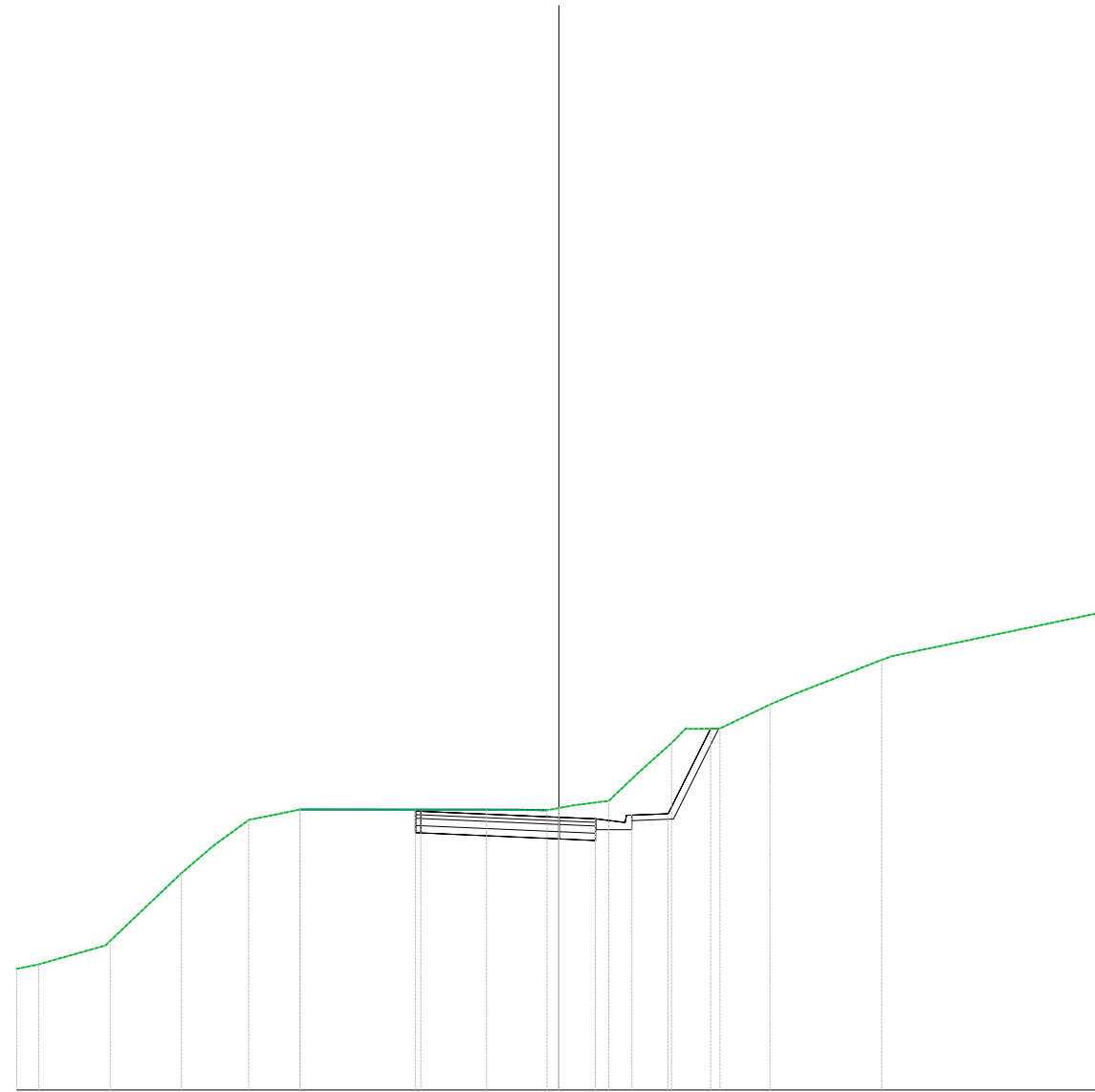


PROGRESSIVE TERRENO	15.00	13.50	11.33	10.64	9.38	8.83	8.10	6.80		2.99	0.00	0.59	3.50	4.20	6.73	10.11	10.75	15.00
PARZIALI TERRENO	1.50	1.85	0.34	1.25	0.36	0.73	1.30	3.81	2.82	0.59	2.60	0.70	2.27	3.38	4.25			
QUOTE TERRENO	411.85	412.00	414.00	414.76	416.00	416.64	416.85	417.19	417.13	417.05	416.92	418.77	418.54	420.00	421.83	422.08	423.14	
PROGRESSIVE PROGETTO										3.60	0.00	1.01	1.84	3.02	3.36			
PARZIALI PROGETTO										1.00	0.82	1.00	0.74					
QUOTE PROGETTO										417.10	417.06	416.96	417.20	418.68				
QUOTE SOTTOFONDO										416.50	416.46	416.76	417.05	418.62				

Materiali - Progr.0+120.00

Materiali	Area (m <sup>2</sup> )	Vol. (m <sup>3</sup> )
Rilevato	0.00	0.00
Scavo	8.24	130.88

SV01\_EE  
 Sez. 07  
 Progr.: 0+120.00  
 Scala : 1:200  
 Q.Rif. : 410.00

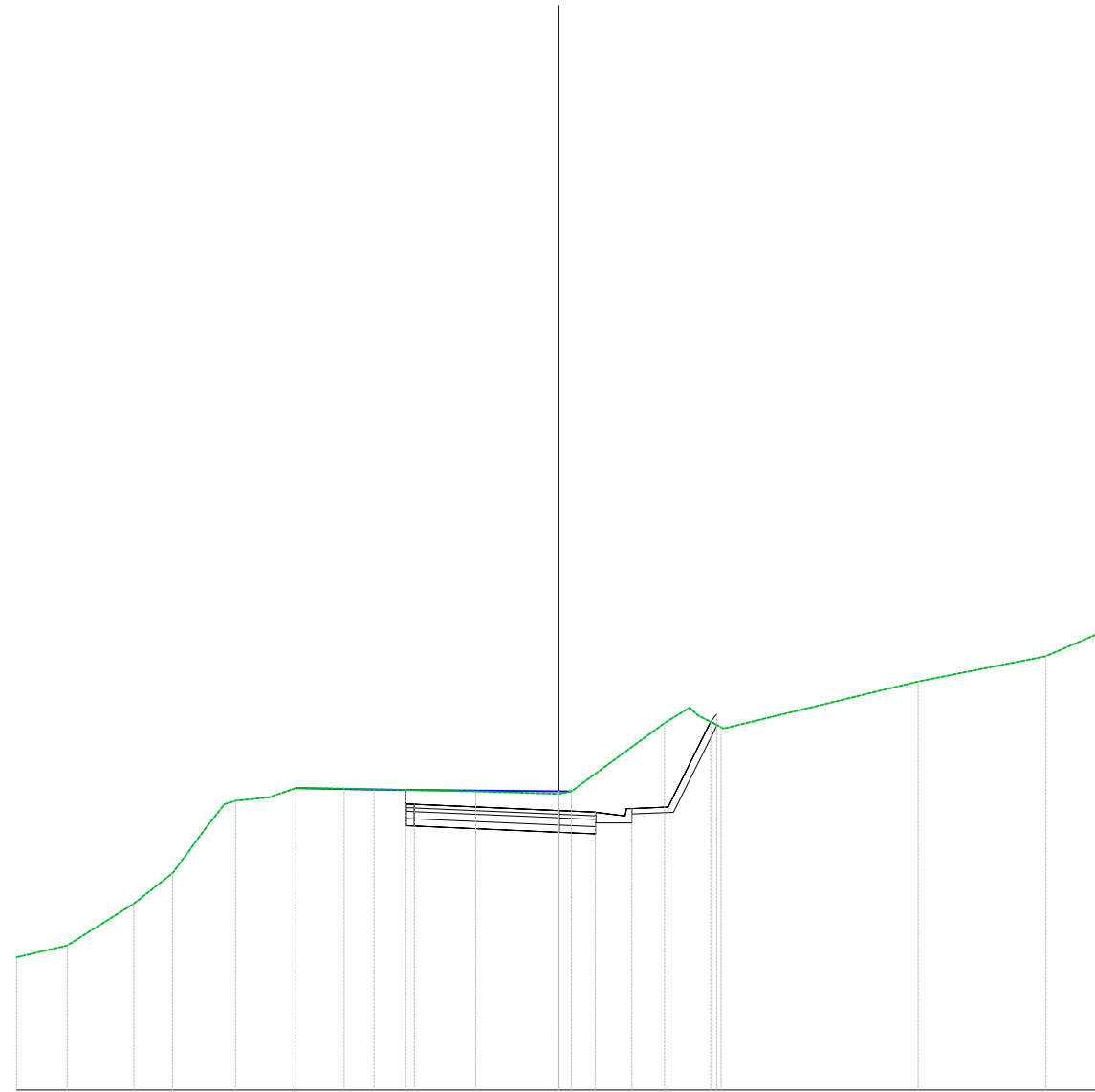


PROGRESSIVE TERRENO	15.00	14.39	12.41	10.44	9.57	8.15	7.16	2.00	0.00	1.38	2.17	3.12	4.46	5.84	6.51	8.93	9.77	15.00
PARZIALI TERRENO	0.61	1.85	1.97	0.87	0.99	0.99	5.16	1.67	0.98	0.78	0.95	0.40	0.86	1.39	0.67	2.42	0.56	5.23
QUOTE TERRENO	413.35	413.48	414.13	416.00	416.75	417.56	417.76	417.76	417.80	418.00	418.75	419.60	420.00	420.67	420.95	421.90	422.12	423.21
PROGRESSIVE PROGETTO																		
PARZIALI PROGETTO								3.81	1.00	0.82	1.00	1.18						
QUOTE PROGETTO									417.55	417.50	417.40	417.64	420.00					
QUOTE SOTTOFONDO									416.95	416.90	417.20	417.50	420.00					

Materiali - Progr.0+140.00

Materiali	Area (m <sup>2</sup> )	Vol. (m <sup>3</sup> )
Rilevato	0.00	0.00
Scavo	11.80	199.82

SV01\_EE  
 Sez. 08  
 Progr.: 0+140.00  
 Scala : 1:200  
 Q.Rif. : 410.00

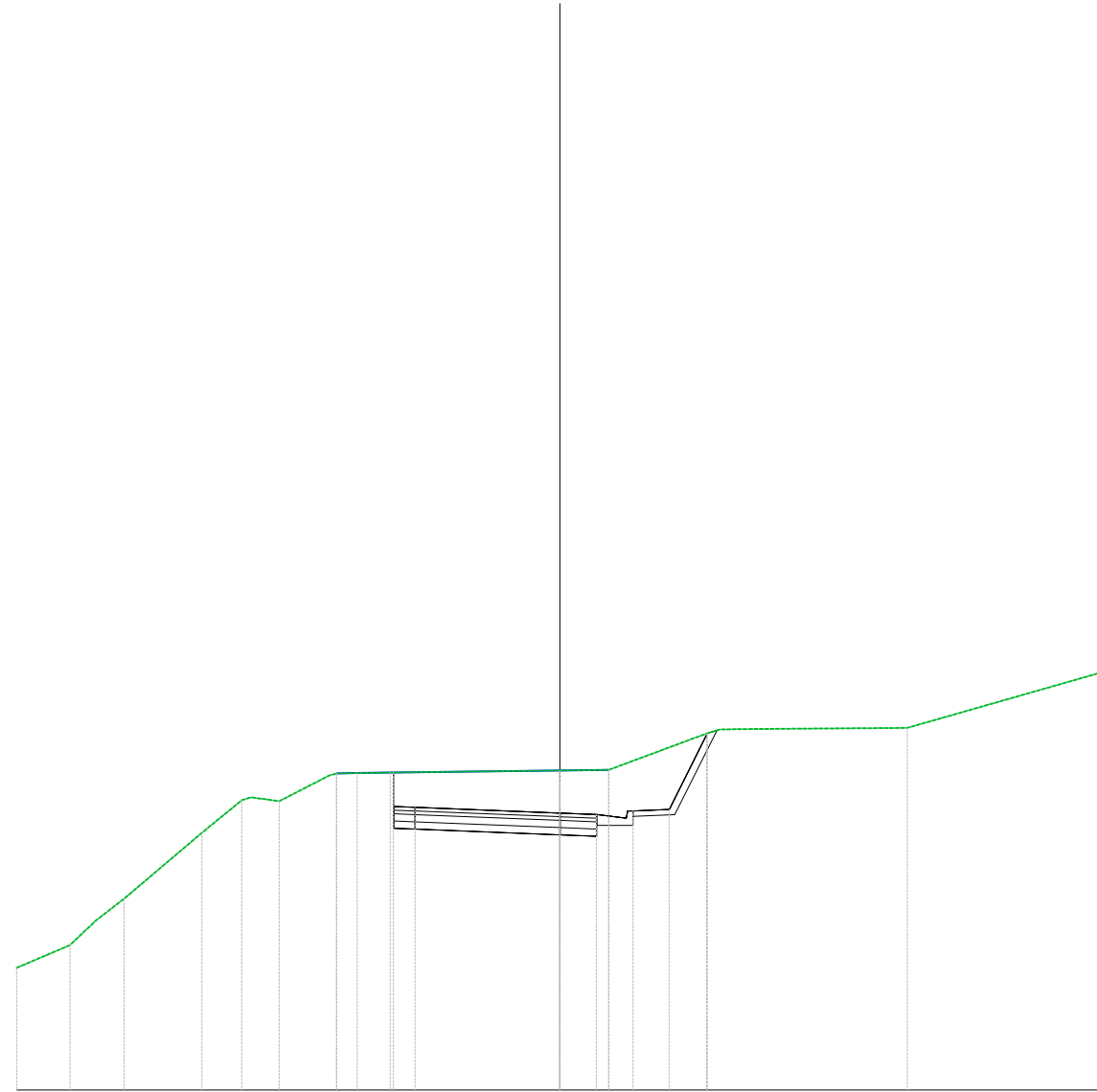


PROGRESSIVE TERRENO	15.00	-13.60	-11.76	-10.69	-9.73	-8.94	-8.02	-7.27	-5.94	-2.30	0.00	2.93	3.62	4.49	9.94	13.48	15.00
PARZIALI TERRENO	1.40	1.84	1.07	0.95	0.48	0.92	0.75	1.34	3.64	2.30	2.58	0.69	0.64	5.39	3.54	1.52	
QUOTE TERRENO	413.67	414.00	415.16	416.00	417.29	418.00	418.10	418.35	418.34	418.26	418.19	420.15	420.58	420.04	421.30	422.00	422.66
PROGRESSIVE PROGETTO																	
PARZIALI PROGETTO										4.00	1.00	0.82	1.84	3.02	1.18		
QUOTE PROGETTO											417.73	417.69	417.58	417.83	420.18		
QUOTE SOTTOFONDO											417.30	417.30	417.30	420.09	420.18		

Materiali - Progr.0+160.00

Materiali	Area (m <sup>2</sup> )	Vol. (m <sup>3</sup> )
Rilevato	0.00	0.00
Scavo	14.19	259.83

SV01\_EE  
 Sez. 09  
 Progr.: 0+160.00  
 Scala : 1:200  
 Q.Rif. : 410.00



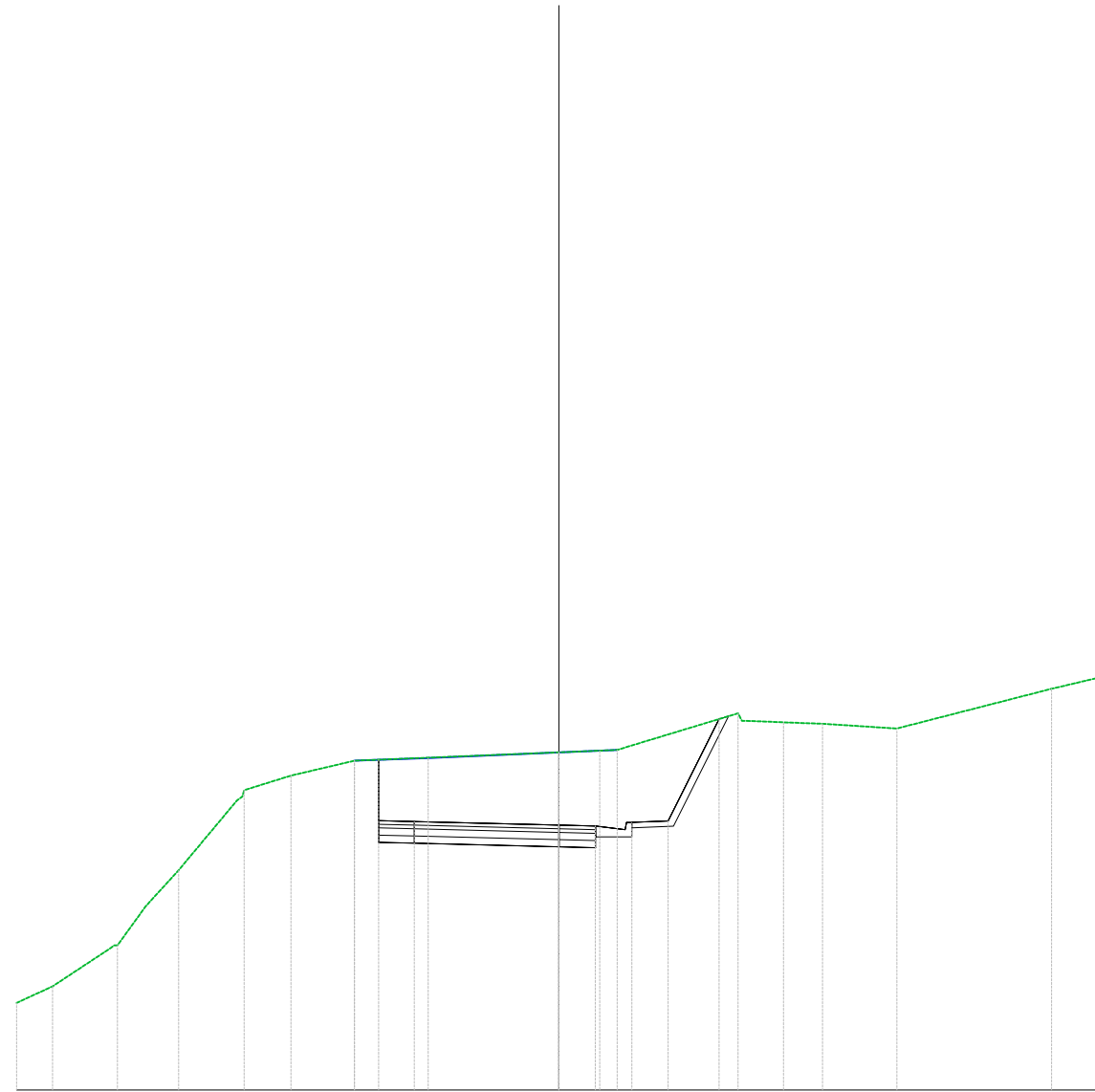
PROGRESSIVE TERRENO	15.00	-13.53	-12.80	-12.03	-9.88	-8.54	-7.75	-6.17	-4.68	0.00	1.35	4.05	5.01	9.59	15.00
PARZIALI TERRENO	1.47	0.73	0.76	2.15	1.10	0.79	1.38	1.48	4.68	1.35	2.70	0.59	4.59	5.41	
QUOTE TERRENO	413.37	414.00	414.69	415.28	417.10	418.08	417.98	418.74	418.77	418.82	418.84	419.84	419.97	420.00	421.54
PROGRESSIVE PROGETTO									-4.69		1.01	3.02	4.08		
PARZIALI PROGETTO									0.99	4.00	1.00	1.00	1.05		
QUOTE PROGETTO									417.23		417.65	417.75	419.85		
QUOTE SOTTOFONDO									417.21		417.61	417.50	419.85		



Materiali - Progr.0+180.00

Materiali	Area (m <sup>2</sup> )	Vol. (m <sup>3</sup> )
Rilevato	0.00	0.00
Scavo	22.11	363.19

SV01\_EE  
 Sez. 10  
 Progr.: 0+180.00  
 Scala : 1:200  
 Q.Rif. : 410.00

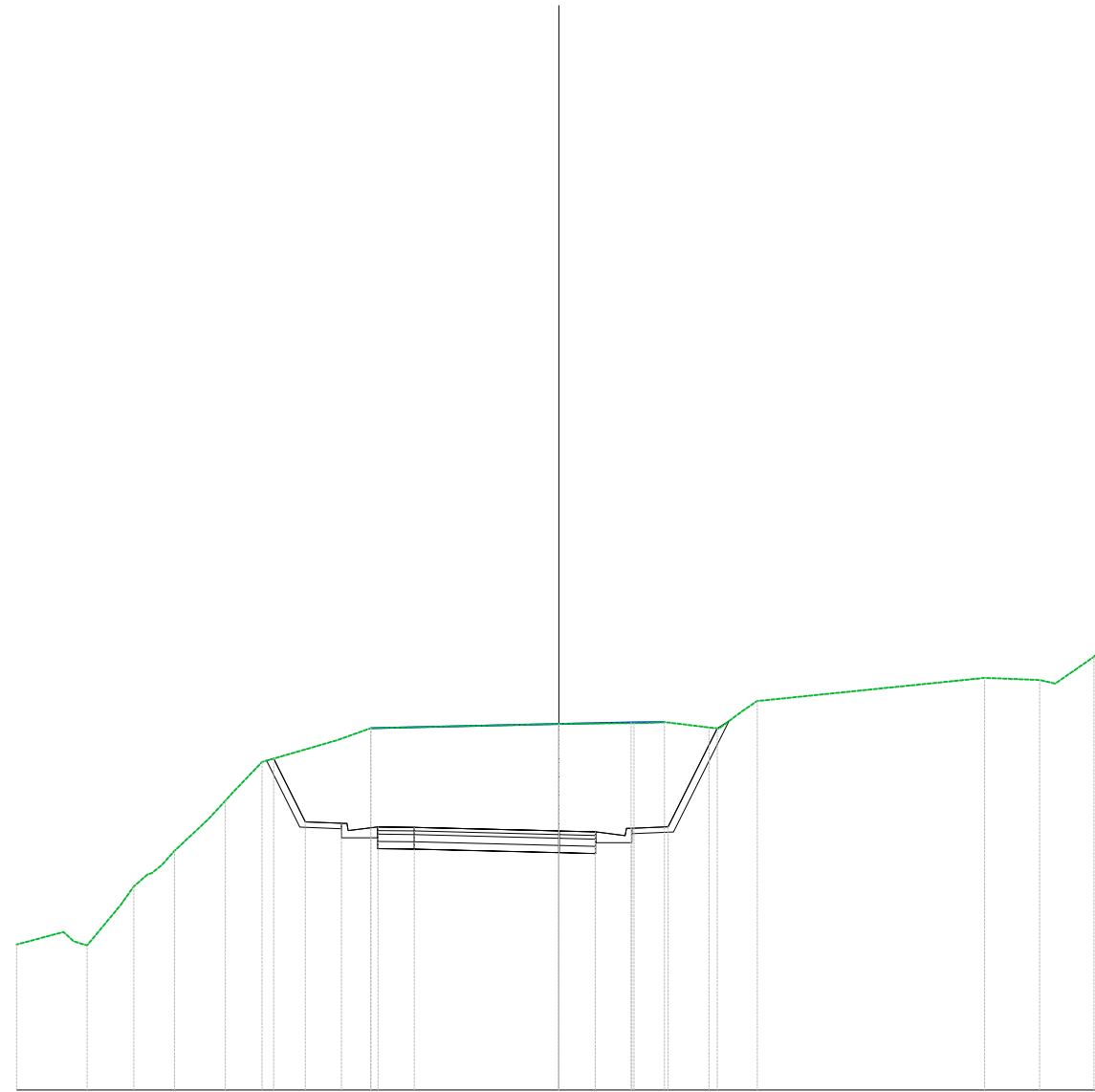


PROGRESSIVE TERRENO	15.00	14.01	12.21	11.43	10.52	8.71	7.41	5.65	0.00	1.13	1.81	4.96	5.58	6.21	7.30	9.35	13.63	15.00
PARZIALI TERRENO	0.99	1.62	0.79	0.91	1.61	1.30	1.75	5.65	1.13	1.81	3.15	0.51	0.64	1.08	2.05	4.28	1.37	
QUOTE TERRENO	412.41	412.87	414.00	415.09	416.08	418.29	418.70	419.11	419.34	419.39	419.47	420.42	420.20	420.17	420.13	420.00	421.10	421.42
PROGRESSIVE PROGETTO								-4.98	0.00	1.01	1.84	3.02	4.43					
PARZIALI PROGETTO								0.98	1.00	0.82	1.00	1.41						
QUOTE PROGETTO								417.43	417.33	417.30	417.20	417.44	420.26					
QUOTE SOTTOFONDO								416.85	416.73	416.70	417.00	417.30	420.34					

Materiali - Progr.0+200.00

Materiali	Area (m <sup>2</sup> )	Vol. (m <sup>3</sup> )
Rilevato	0.00	0.00
Scavo	36.41	585.18

SV01\_EE  
 Sez. 11  
 Progr.: 0+200.00  
 Scala : 1:200  
 Q.Rif. : 410.00



PROGRESSIVE TERRENO	15.00	-13.70	-13.05	-12.12	-11.26	-10.63	-9.69	-8.97	-8.21	-6.16	-5.20	0.00	2.08	2.92	4.16	5.05	6.38	11.78	13.30	14.80
PARZIALI TERRENO	1.30	0.93	0.36	0.35	0.94	0.46	0.76	2.05	0.95	5.20	1.74	0.55	1.23	0.59	0.24	0.84	5.40	1.52	1.07	
QUOTE TERRENO	414.02	414.37	414.00	415.12	416.00	416.62	417.50	418.28	419.08	419.67	420.01	420.13	420.15	420.18	420.03	420.46	420.85	421.40	421.34	421.98
PROGRESSIVE PROGETTO							-7.89	-7.01	-5.83	-5.00	-4.00		1.01	1.84	3.02	4.39				
PARZIALI PROGETTO							0.88	1.00	0.82	1.00	4.00	1.00	0.82	1.00	1.36					
QUOTE PROGETTO							419.17	417.42	417.18	417.28	417.27	417.17	417.14	417.04	417.28	420.01				
QUOTE SOTTOFONDO							-419.11	-417.27	-416.98	-416.68	-416.67	-416.57	-416.54	-416.84	-417.14	-420.21				

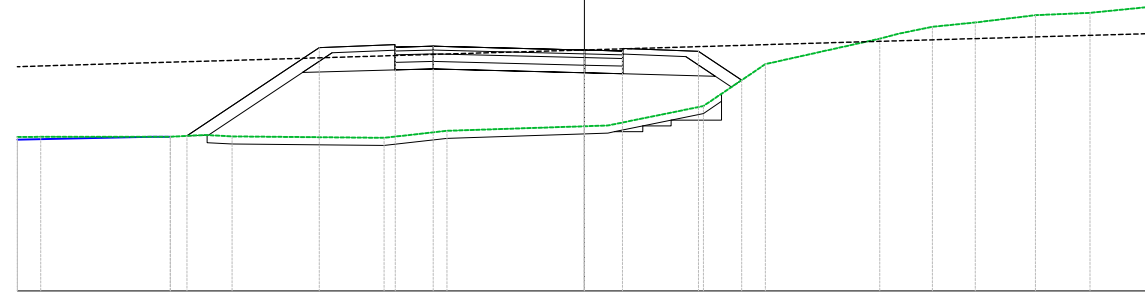




Materiali - Progr.0+256.10

Materiali	Area (m <sup>2</sup> )	Vol. (m <sup>3</sup> )
Rilevato	18.47	148.67
Scavo	0.00	378.10

SV01\_EE  
 Sez. 14  
 Progr.: 0+256.10  
 Scala : 1:200  
 Q.Rif. : 410.00



PROGRESSIVE TERRENO	15.00	14.38	10.95	10.03	9.32	5.30	3.64	0.00	0.63	3.15	4.79	7.82	8.34	9.21	10.34	11.94	13.38	15.00
PARZIALI TERRENO	0.62	3.43	0.69	0.71	4.02	1.66	3.64	0.63	2.52	1.64	3.03	0.52	0.87	1.14	1.59	1.44	1.62	
QUOTE TERRENO	414.08	414.08	414.08	414.13	414.09	414.05	414.24	414.36	414.38	414.89	416.00	416.67	416.81	416.99	417.10	417.29	417.36	417.52
PROGRESSIVE PROGETTO			10.51		7.01	5.00	4.00	0.00	1.01	3.02	4.16							
PARZIALI PROGETTO			3.26		0.24	2.00	1.00	4.00	1.00	2.00	0.24	0.90						
QUOTE PROGETTO			414.10	414.12	416.44	416.45	416.47	416.37	416.35	416.34	415.58							
QUOTE SOTTOFONDO			414.10	414.12	415.80	415.85	415.87	415.77	415.75	415.68	415.98							





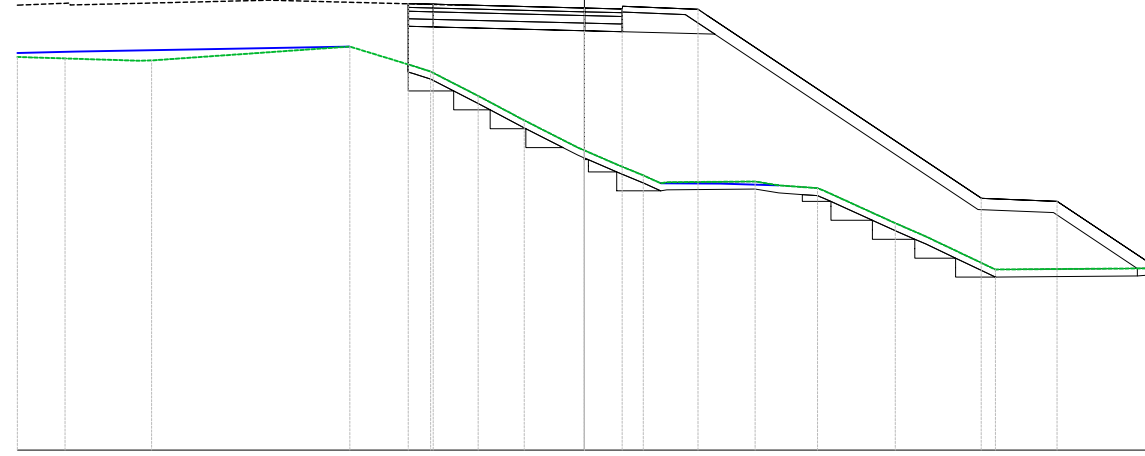




Materiali - Progr.0+100.00

Materiali	Area (m <sup>2</sup> )	Vol. (m <sup>3</sup> )
Rilevato	43.02	722.21
Scavo	0.00	0.00

SV01\_EU  
 Sez. 06  
 Progr.: 0+100.00  
 Scala : 1:200  
 Q.Rif. : 400.00

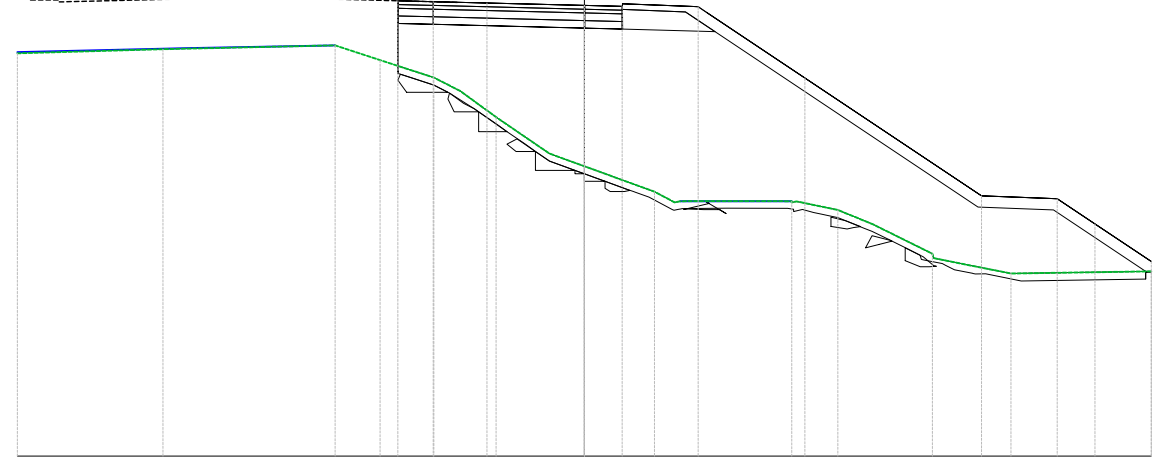


PROGRESSIVE TERRENO	15.00	-13.74	-11.45	-6.20	-4.07	-2.81	-1.59	0.00	0.91	1.56	2.18	4.52	5.14	6.17	8.23	9.02	10.88	15.00	
PARZIALI TERRENO	1.26	1.96	5.25	1.75	1.26	1.22	1.42	0.91	0.65	0.46	2.33	0.62	1.03	1.89	0.80	1.85	4.12		
QUOTE TERRENO	410.40	410.36	410.31	410.67	410.01	409.37	408.72	407.93	407.53	407.27	407.08	407.10	407.00	406.93	406.00	405.65	404.77	404.81	
PROGRESSIVE PROGETTO					-4.65	-4.00			1.00		3.01						10.50	12.51	15.00
PARZIALI PROGETTO					0.65	3.99		0.99	2.00	0.24	7.25						2.00	2.49	
QUOTE PROGETTO					411.81	411.79		411.69	411.67	411.66	411.66						406.66	406.58	404.92
QUOTE SOTTOFONDO					410.20	411.19		411.09	411.07	411.00	411.00						406.36	406.28	404.81

Materiali - Progr.0+108.52

Materiale	Area (m <sup>2</sup> )	Vol. (m <sup>3</sup> )
Rilevato	50.59	398.49
Scavo	0.00	0.00

SV01\_EU  
 Sez. VI01\_SPB  
 Progr.: 0+108.52  
 Scala : 1:200  
 Q.Rif. : 400.00



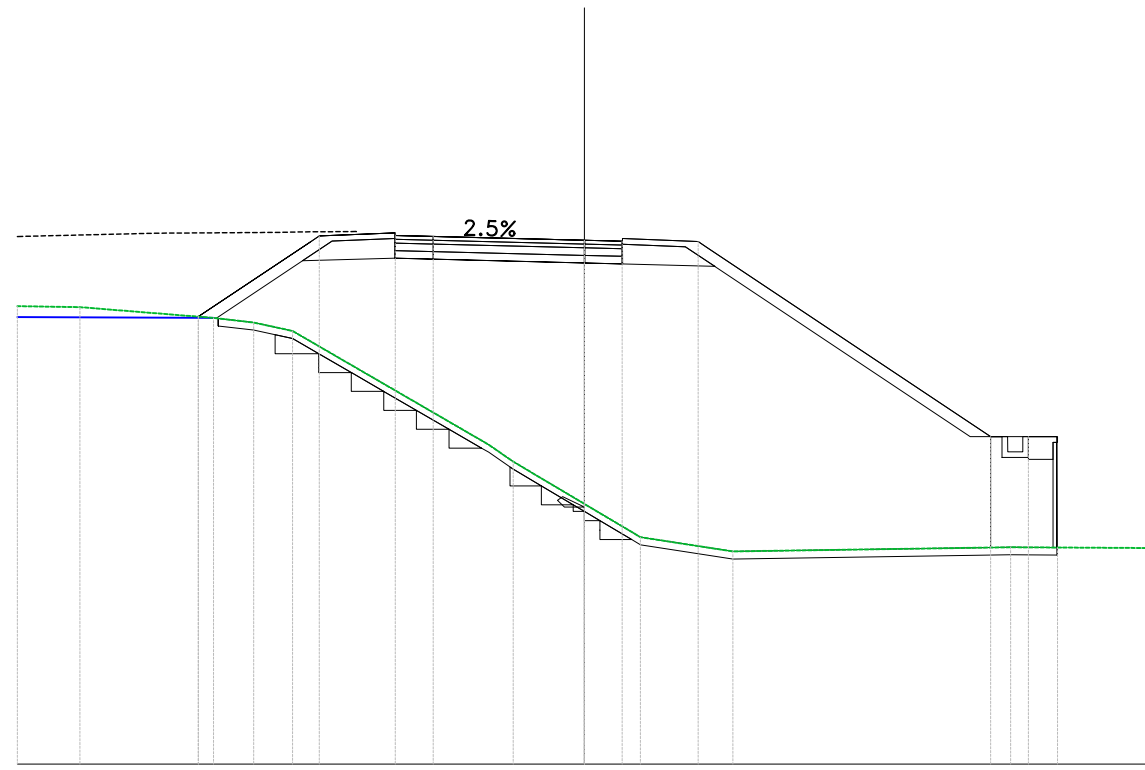
PROGRESSIVE TERRENO	PARZIALI TERRENO	QUOTE TERRENO	PROGRESSIVE PROGETTO	PARZIALI PROGETTO	QUOTE PROGETTO	QUOTE SOTTOFONDO
15.00		410.65				
-11.15	3.85	410.76				
-6.59	4.56	410.86				
-5.41	1.19	410.47	-4.93		412.04	410.42
-3.98	1.43	410.01	-4.86	0.61	412.03	411.42
-3.28	0.70	409.65	-2.58	0.52	412.02	411.38
-2.33	0.94	408.96		1.42	411.98	411.38
-0.92	1.41	408.00		2.58	411.91	411.32
0.00	0.92	407.67	0.36	0.35	411.91	411.32
1.85	1.85	406.99	1.00	0.64	411.89	411.29
2.39	0.54	406.71	1.72	0.71	411.93	411.27
5.49	2.69	406.74	3.01	1.29	411.88	411.23
6.71	1.09	406.51		2.59	410.00	408.24
7.63	0.92	406.13	5.84			
9.21	1.58	405.35		4.67		
11.29	2.04	404.83	10.51	0.71	406.88	406.59
15.00	3.71	404.88	11.22	1.29	406.85	406.56
			12.51	1.00	406.80	406.51
			13.51	1.49	406.14	405.94
			15.00		405.14	404.88



Materiali - Progr.0+180.00

Materiale	Area (m <sup>2</sup> )	Vol. (m <sup>3</sup> )
Rilevato	99.31	802.07
Scavo	0.00	0.00

SV01\_EU  
 Sez. 10  
 Progr.: 0+180.00  
 Scala : 1:200  
 Q.Rif. : 400.00

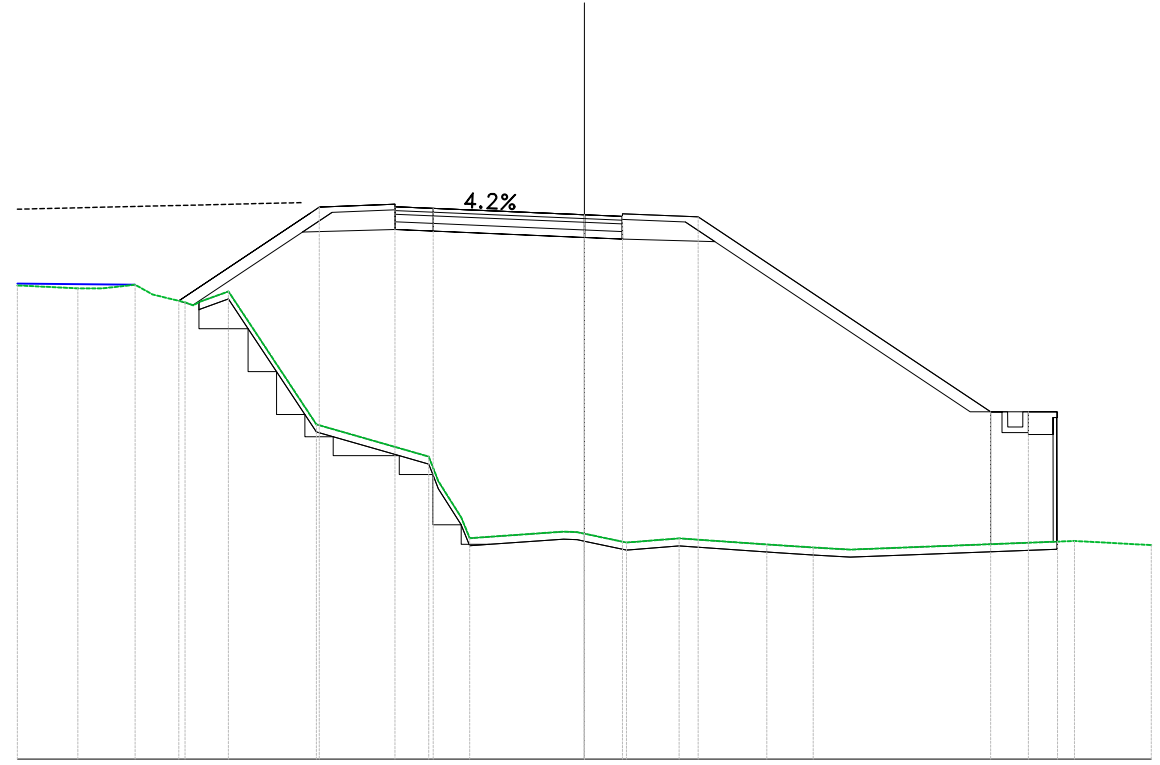


PROGRESSIVE TERRENO	15.00	-13.34	-9.81	-8.75	-7.72		-2.53	-1.88	0.00	1.48	3.93		11.28	15.00
PARZIALI TERRENO	1.66	3.53	1.06	1.03	5.19	0.65	1.88	1.48	2.45	7.35	3.72			
QUOTE TERRENO	412.11	412.08	411.80	411.68	411.45	408.45	408.00	406.88	406.00	405.62	405.73	405.71		
PROGRESSIVE PROGETTO			10.21		7.01			0.00	1.00	3.01			19.75	
PARZIALI PROGETTO			2.96	0.24	2.00	1.00	4.00	0.99	2.00	0.24	7.50	0.30	0.55	0.60
QUOTE PROGETTO			411.83	413.97	413.98	413.95	413.85	413.83	413.82	408.66	408.66	408.66	408.66	
QUOTE SOTTOFONDO			411.98	413.33	413.38	413.35	413.25	413.23	413.16	408.66	408.66	408.66	408.66	

**Materiali - Progr.0+200.00**

Materiali	Area (m <sup>2</sup> )	Vol. (m <sup>3</sup> )
Rilevato	128.42	2263.06
Scavo	0.00	0.03

SV01\_EU  
 Sez. 11  
 Progr.: 0+200.00  
 Scala : 1:200  
 Q.Rif. : 400.00



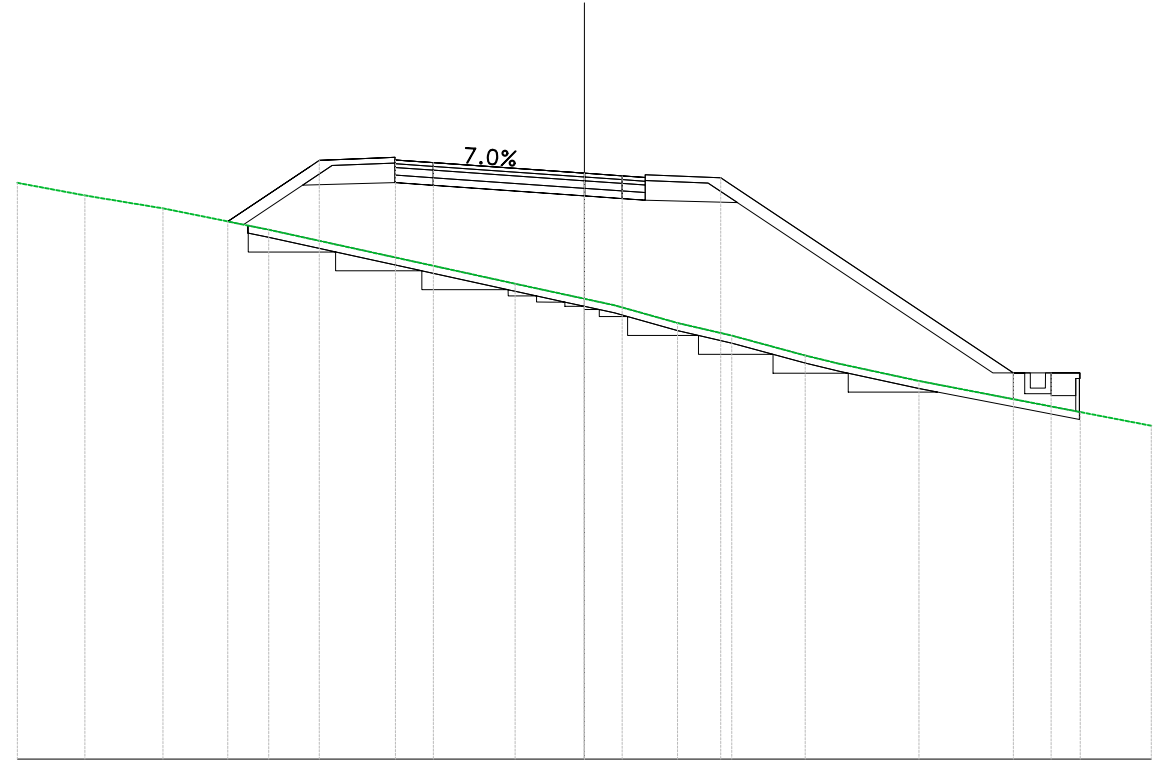
PROGRESSIVE TERRENO	15.00	-13.40	-12.76	-11.42	-10.17	-9.42	-7.09	-3.86	-3.03	-0.55	0.00	1.12	2.51	4.83	6.06	7.04	12.97	15.00	
PARZIALI TERRENO	1.60	0.64	0.87	0.46	0.86	0.75	2.33	2.97	0.25	0.61	0.23	2.48	1.12	1.39	2.32	1.23	0.98	5.93	2.03
QUOTE TERRENO	412.53	412.45	412.45	412.29	412.10	412.37	408.85	407.35	405.84	406.01	405.96	405.73	405.84	405.67	405.60	405.54	405.77	405.66	
PROGRESSIVE PROGETTO				-10.73			-7.01	-5.00	-4.00			1.00	3.01				19.75		
PARZIALI PROGETTO					3.48		0.24	2.00	1.00	4.00	0.99	2.00	0.24	7.50			0.30		
QUOTE PROGETTO				412.12			414.60	414.61	414.56		414.40	414.35	414.34				409.18		
QUOTE SOTTOFONDO				412.06			413.96	414.01	413.96		413.80	413.75	413.69				409.18		



Materiali - Progr.0+240.00

Materiali	Area (m <sup>2</sup> )	Vol. (m <sup>3</sup> )
Rilevato	0.00	0.00
Scavo	0.00	0.00

SV01\_EU  
 Sez. 13  
 Progr.: 0+240.00  
 Scala : 1:200  
 Q.Rif. : 400.00

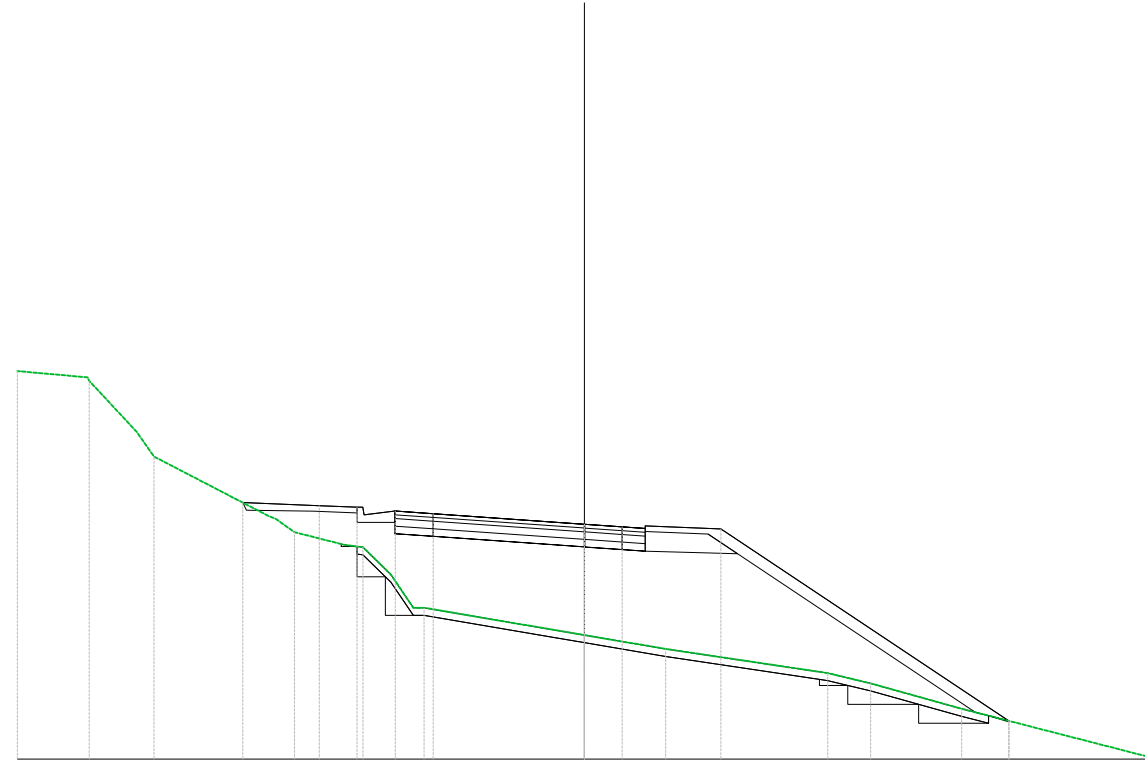


PROGRESSIVE TERRENO	15.00	-13.21	-11.15	-8.35		-1.83	0.00	0.80	2.46	3.90	5.84	6.72	8.85	15.00
PARZIALI TERRENO	1.79	2.06	2.80		6.52		1.83	0.80	1.66	1.44	1.95	0.88	2.13	6.15
QUOTE TERRENO	415.24	414.91	414.57	414.00		412.57	412.17	412.00	411.53	411.20	410.67	410.46	410.00	408.82
PROGRESSIVE PROGETTO			-9.43	-7.01	-5.00	-4.00		0.00	1.00	1.61	3.88			11.85
PARZIALI PROGETTO			2.18	0.24	2.00	1.00	4.00	0.99	0.61	2.00	0.24	7.49		0.30
QUOTE PROGETTO			414.22	415.83	415.85	415.77		415.50	415.43	415.38	415.21			410.21
QUOTE SOTTOFONDO			414.23	415.18	415.25	415.17		414.90	414.83	414.78	414.72			410.22

Materiali - Progr.0+260.00

Materiale	Area (m <sup>2</sup> )	Vol. (m <sup>3</sup> )
Rilevato	31.39	307.54
Scavo	0.02	0.26

SV01\_EU  
 Sez. 14  
 Progr.: 0+260.00  
 Scala : 1:200  
 Q.Rif. : 410.00



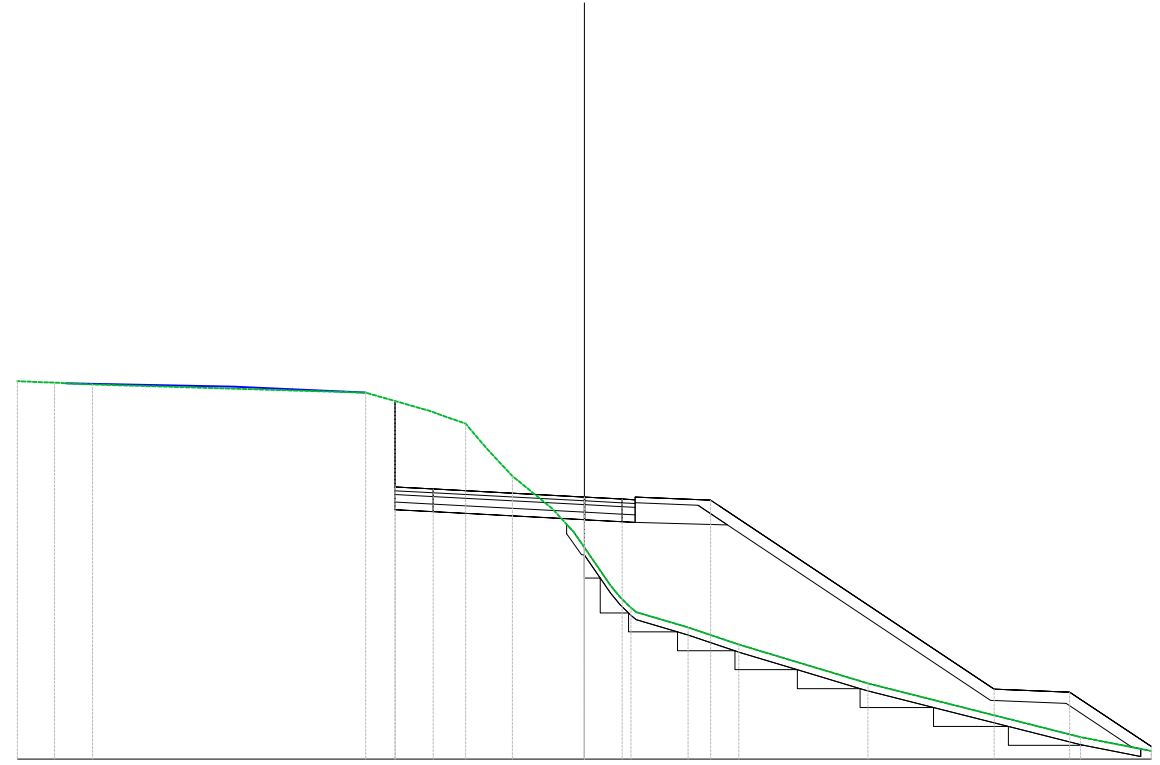
PROGRESSIVE TERRENO	15.00	13.10	11.39	8.36	7.67	5.86	5.12	4.24	0.00	2.15	6.44	7.58	9.98	15.00
PARZIALI TERRENO	1.86	1.25	0.47	3.03	0.49	1.34	0.74	0.59	4.24	2.15	4.29	1.14	2.41	5.02
QUOTE TERRENO	420.26	420.00	418.00	416.43	416.00	415.60	414.88	414.00	413.28	412.91	412.27	412.00	411.33	410.04
PROGRESSIVE PROGETTO				9.04	7.01	5.83	5.00	4.00		1.00	1.61		11.23	
PARZIALI PROGETTO				2.03	1.00	0.82	1.00	4.00	0.99	0.61	2.00	7.38		
QUOTE PROGETTO				416.78	416.70	416.46	416.56	416.49	416.21	416.14	416.10	416.09	411.01	
QUOTE SOTTOFONDO				416.58	416.56	416.26	415.96	415.89	415.61	415.54	415.50	415.43	411.24	411.01



Materiali - Progr.0+280.00

Materiale	Area (m <sup>2</sup> )	Vol. (m <sup>3</sup> )
Rilevato	23.13	518.20
Scavo	7.75	82.50

SV01\_EU  
 Sez. 15  
 Progr.: 0+280.00  
 Scala : 1:200  
 Q.Rif. : 410.00



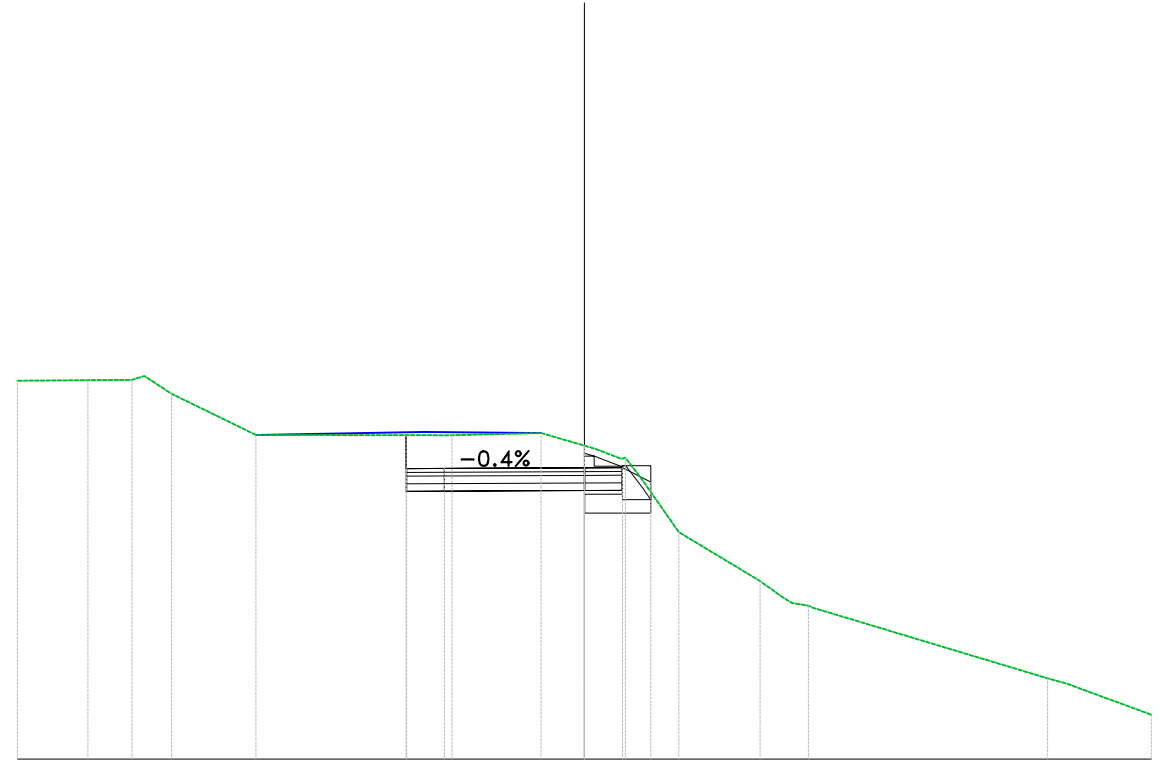
PROGRESSIVE TERRENO	15.00	14.29	13.72	13.01	-5.78	-4.13	-3.14	-2.61	-1.91	-0.84	0.00	0.70	1.23	2.75	4.09	7.50	13.13	15.00
PARZIALI TERRENO	0.71		0.71	7.23	1.66	0.99	0.53	0.48	1.06	0.56	0.70	1.37	1.34	3.42		5.63	1.87	
QUOTE TERRENO	419.99	419.96	419.94	419.91	419.69	419.22	418.87	418.24	417.49	416.62	415.60	414.58	414.00	413.48	413.03	412.00	410.58	410.21
PROGRESSIVE PROGETTO						-5.00	-4.00					1.99		3.34			10.84	15.00
PARZIALI PROGETTO						0.00	1.00	4.00			0.99	0.34	2.00	7.26		2.00	2.16	
QUOTE PROGETTO					416.60	417.20	417.14			416.33	416.93	416.88	416.85		411.55	411.85	411.77	410.33
QUOTE SOTTOFONDO					416.60	416.54				416.33	416.28	416.28	416.19		411.55	411.47	410.31	



**Materiali - Progr.0+320.00**

Materiali	Area (m <sup>2</sup> )	Vol. (m <sup>3</sup> )
Rilevato	0.00	0.22
Scavo	8.39	173.63

SV01\_EU  
 Sez. 17  
 Progr.: 0+320.00  
 Scala : 1:200  
 Q.Rif. : 410.00



PROGRESSIVE TERRENO	15.00	13.13	11.64	10.92	8.69	3.50	1.14	0.00	0.98	1.53	2.50	4.65	5.20	5.93	12.26	15.00
PARZIALI TERRENO	1.87	1.16	0.72	2.23	5.19	2.36	1.14	0.68	0.45	0.97	2.15	0.55	6.21	0.49	2.25	
QUOTE TERRENO	420.01	420.02	420.13	419.66	418.57	418.56	418.62	418.29	417.94	417.38	416.00	414.71	414.31	414.05	412.13	411.17
PROGRESSIVE PROGETTO						-4.70	-3.70		1.98	1.42						
PARZIALI PROGETTO						0.00	3.70	0.99	0.41	0.34						
QUOTE PROGETTO						418.58	417.69	417.70	417.71	417.50						
QUOTE SOTTOFONDO						417.08	417.09	417.10	417.11	416.96						

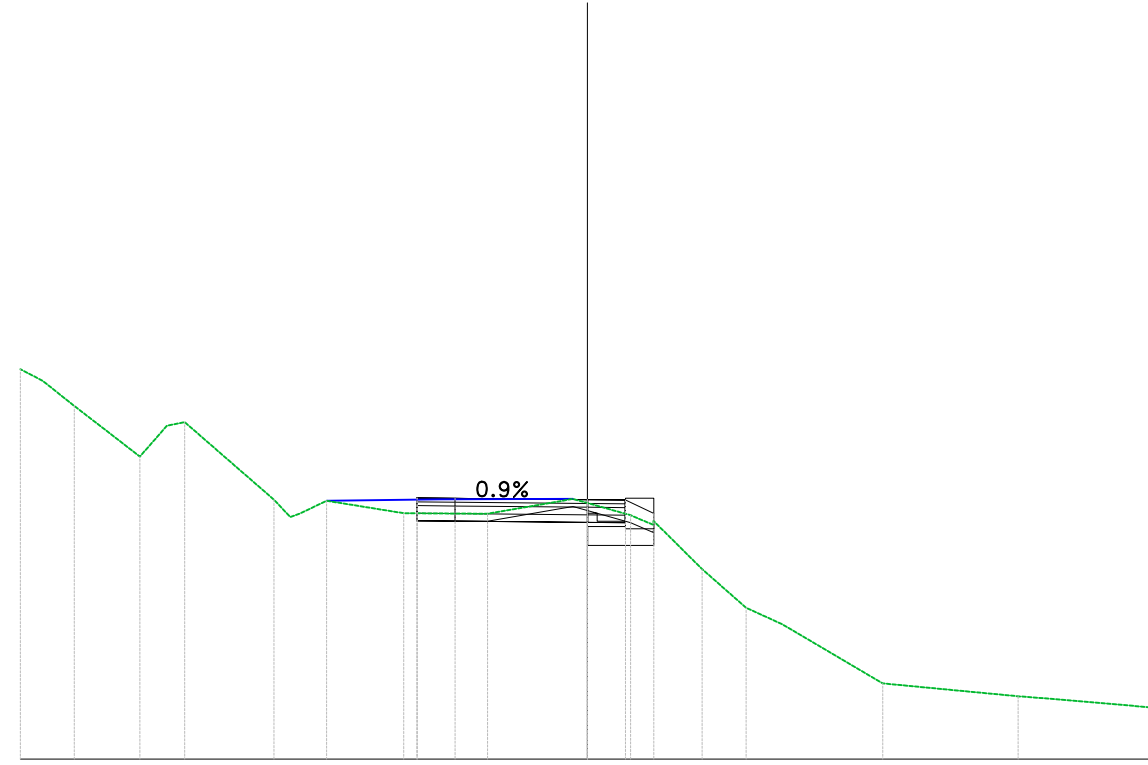




**Materiali - Progr.0+380.00**

Materiali	Area (m <sup>2</sup> )	Vol. (m <sup>3</sup> )
Rilevato	0.00	0.00
Scavo	2.07	67.57

SV01\_EU  
 Sez. 20  
 Progr.: 0+380.00  
 Scala : 1:200  
 Q.Rif. : 410.00



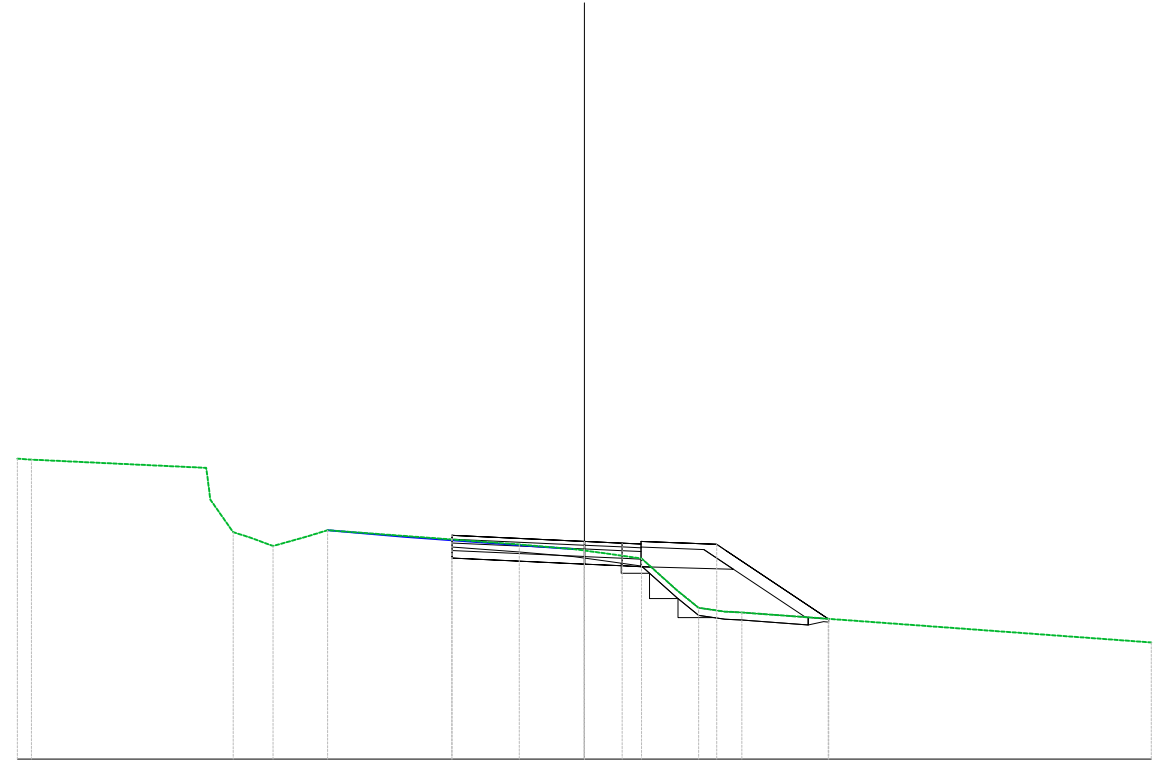
PROGRESSIVE TERRENO	15.00	-14.41	-13.57	-11.84	-10.66	-8.29	-7.61	-6.90	-4.86	-2.64	0.00	1.15	1.73	3.04	4.20	5.14	7.82	11.40	12.24	15.00
PARZIALI TERRENO	0.59	0.83	1.74	0.71	2.37	0.43	0.72	2.04	2.22	2.26	1.15	0.59	1.29	1.16	0.94	2.67	3.58	0.84	2.76	
QUOTE TERRENO	420.31	420.00	419.34	418.00	418.91	416.86	416.49	416.83	416.50	416.49	416.77	416.45	416.20	415.02	414.00	413.57	412.00	411.66	411.60	411.36
PROGRESSIVE PROGETTO									-4.50	-3.50		1.00	1.76							
PARZIALI PROGETTO									1.00	3.50	0.99	0.75								
QUOTE PROGETTO									416.90	416.89	416.86	416.85	416.49							
QUOTE SOTTOFONDO									416.30	416.29	416.26	416.25	415.96							



**Materiali - Progr.0+420.00**

Materiali	Area (m <sup>2</sup> )	Vol. (m <sup>3</sup> )
Rilevato	2.76	68.65
Scavo	2.00	54.21

SV01\_EU  
 Sez. 22  
 Progr.: 0+420.00  
 Scala : 1:200  
 Q.Rif. : 410.00



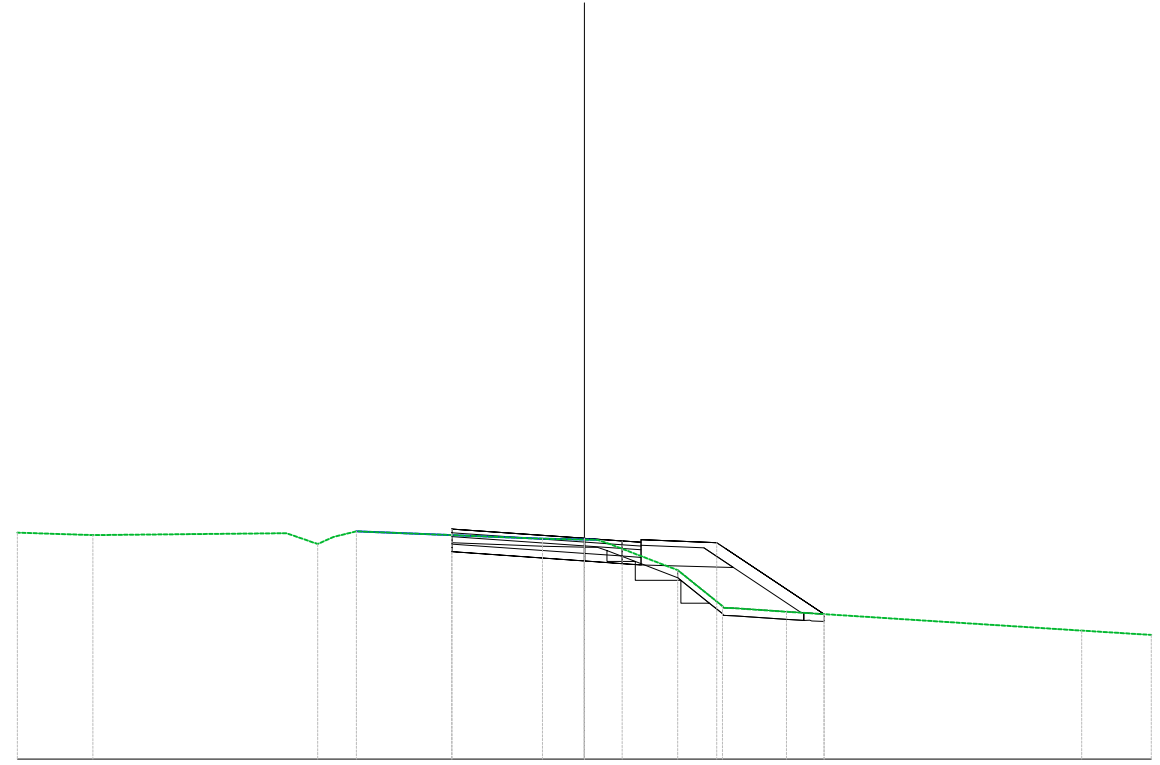
PROGRESSIVE TERRENO	417.95	416.86	415.88	415.64	415.86	416.05	415.67	415.51	415.44	415.30	414.45	414.00	413.90	413.08
PARZIALI TERRENO	4.62	0.60	0.66	0.81	0.63	5.07	1.44	0.58	0.93	0.95	0.56	0.70	10.83	
QUOTE TERRENO	417.95	416.86	415.88	415.64	415.86	416.05	415.67	415.51	415.44	415.30	414.45	414.00	413.90	413.08
PROGRESSIVE PROGETTO														
PARZIALI PROGETTO							3.50	0.99	0.50	2.00	0.24	2.71		
QUOTE PROGETTO							415.31	415.76	415.71	415.69	415.68	413.70	413.70	
QUOTE SOTTOFONDO							415.31	415.76	415.71	415.69	415.68	413.70	413.70	



Materiali - Progr.0+440.00

Materiale	Area (m <sup>2</sup> )	Vol. (m <sup>3</sup> )
Rilevato	1.97	44.38
Scavo	2.49	45.68

SV01\_EU  
 Sez. 23  
 Progr.: 0+440.00  
 Scala : 1:200  
 Q.Rif. : 410.00

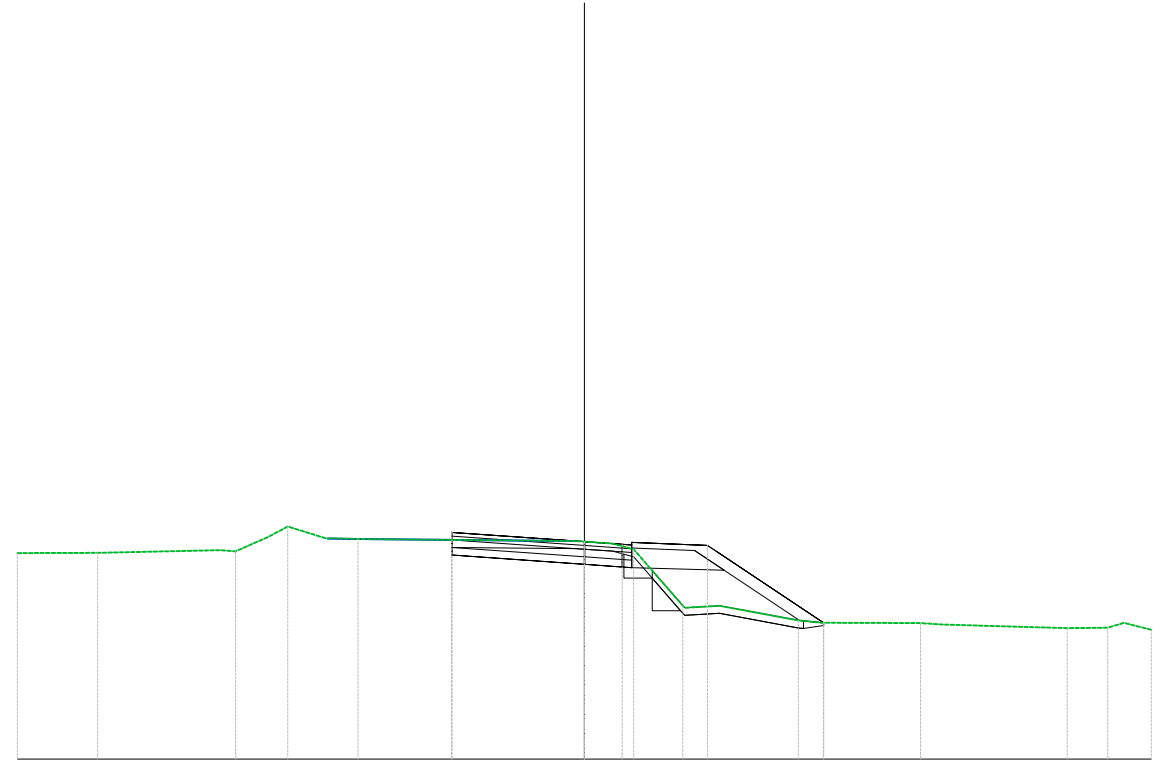


PROGRESSIVE TERRENO	15.00	13.00	7.88	6.63	6.03	1.11	0.00	0.62	2.47	3.65	5.35	13.16	15.00
PARZIALI TERRENO	2.00	5.12	0.83	0.61	4.92	1.11	1.85	1.18	1.37	7.81	1.84		
QUOTE TERRENO	415.99	415.92	415.97	415.88	416.02	415.83	415.80	415.71	415.00	414.04	413.90	413.40	413.28
PROGRESSIVE PROGETTO						3.50		1.00	1.50	3.50	6.38		
PARZIALI PROGETTO						3.50	0.99	0.50	2.00	0.24	2.60		
QUOTE PROGETTO						415.48	415.84	415.73	415.72	415.72	413.83		
QUOTE SOTTOFONDO						415.48	415.24	415.13	415.07	413.87	413.83		

**Materiali - Progr.0+460.00**

Materiale	Area (m <sup>2</sup> )	Vol. (m <sup>3</sup> )
Rilevato	2.46	40.69
Scavo	2.64	52.33

SV01\_EU  
 Sez. 24  
 Progr.: 0+460.00  
 Scala : 1:200  
 Q.Rif. : 410.00



PROGRESSIVE TERRENO	15.00	12.87	9.23	8.38	7.85	6.69	5.99	0.00	0.74	1.31	1.83	2.60	3.58	5.66	6.27	8.90	9.46	12.78	13.85	15.00
PARZIALI TERRENO		2.13	3.23	0.85	0.54	0.95	0.71	5.77	0.74	0.57	0.53	0.77	0.86	2.09	0.61	2.62		3.31	1.07	0.72
QUOTE TERRENO	415.45	415.45	415.49	415.87	416.15	415.84	415.82		415.75	415.70	415.33	414.94	414.06	414.05	413.67	413.60	413.56	413.46	413.47	413.42
PROGRESSIVE PROGETTO								3.50		1.98		3.26		6.34						
PARZIALI PROGETTO								3.50	0.99	0.25	2.00	0.24	2.83							
QUOTE PROGETTO								415.39	415.75	415.68	415.65	413.66	413.60							
QUOTE SOTTOFONDO								415.39	415.15	415.08	414.99	413.66	413.60							

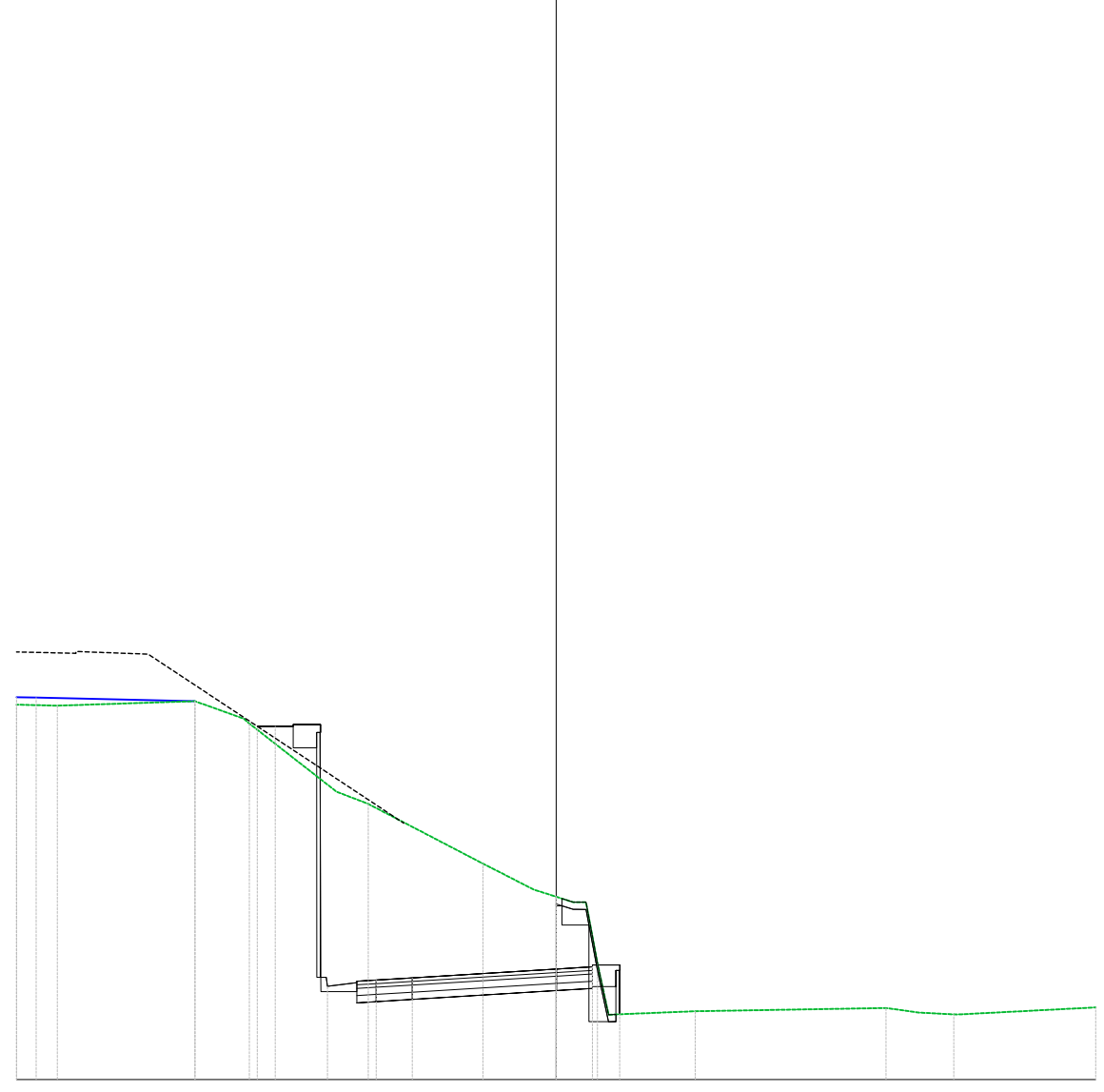




**Materiali - Progr.0+040.00**

Materiali	Area (m <sup>2</sup> )	Vol. (m <sup>3</sup> )
Rilevato	1.06	6.69
Scavo	31.45	802.19

SV01\_WE  
 Sez. 03  
 Progr.: 0+040.00  
 Scala : 1:200  
 Q.Rif. : 400.00



PROGRESSIVE TERRENO	15.00	-13.87	-10.04	-8.53	-6.11	-5.22	-2.03	-0.62	0.00	0.56	1.15	3.87	9.17	10.10	11.05	15.00
PARZIALI TERRENO	1.13	3.83	1.34	2.42	0.89	3.19	1.42	0.62	0.56	0.37	2.41	5.30	0.93	0.95	3.72	
QUOTE TERRENO	410.42	410.39	410.51	409.89	408.00	407.66	406.00	405.28	405.08	404.93	403.24	401.90	401.99	401.86	401.81	402.00
PROGRESSIVE PROGETTO				-8.31	-7.91	-6.36	-5.54	-5.00	-4.00		0.00	1.01	1.78			
PARZIALI PROGETTO				0.50	0.75	0.62	0.54	1.00	4.00		1.00	0.75	0.66			
QUOTE PROGETTO				408.82	408.87	402.59	402.73	402.77	402.83		403.07	403.13	403.88			
QUOTE SOTTOFONDO				408.82	408.87	402.44	402.13	402.17	402.23		402.47	402.53	402.58			

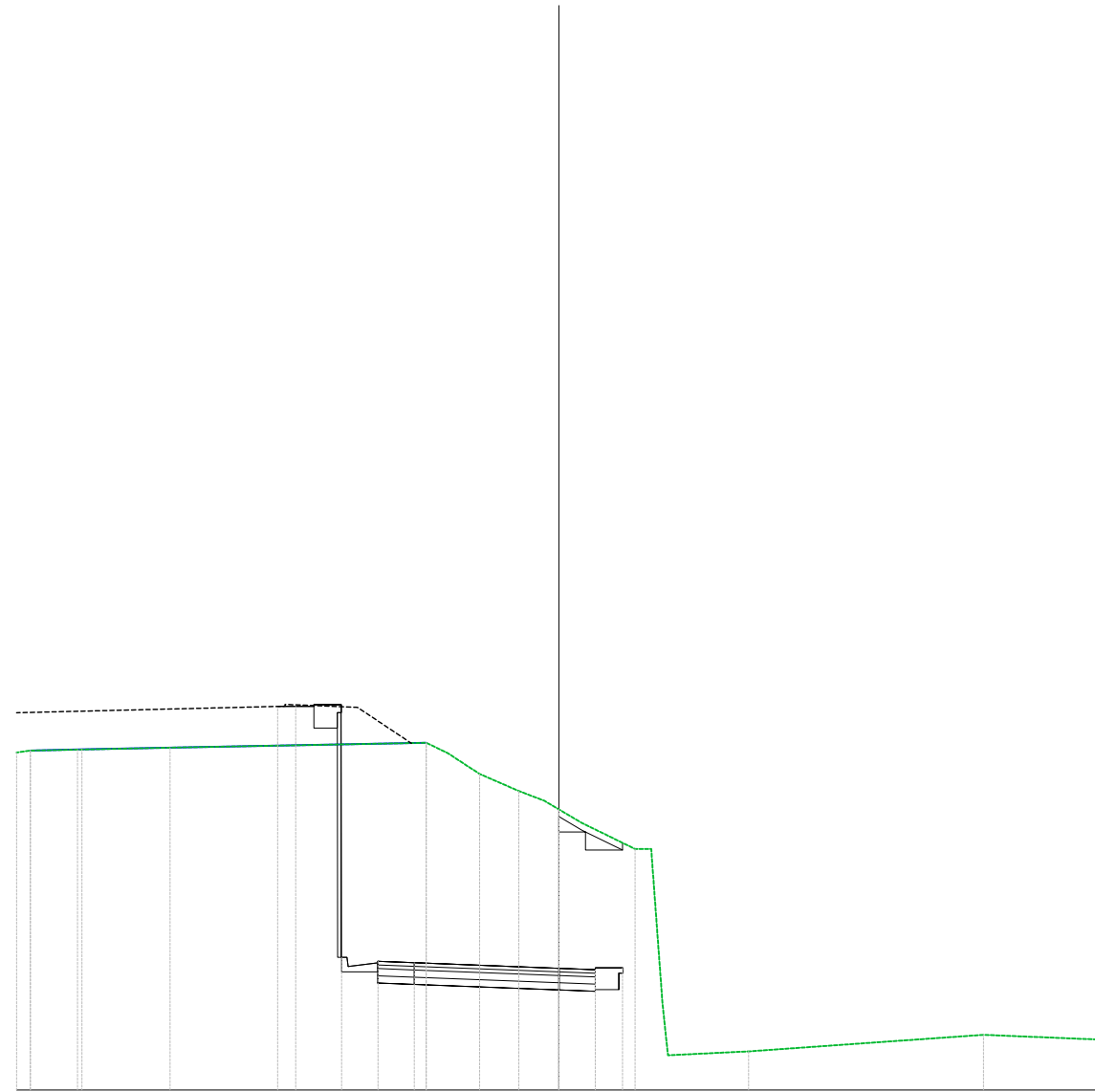




Materiali - Progr.0+100.00

Materiali	Area (m <sup>2</sup> )	Vol. (m <sup>3</sup> )
Rilevato	1.37	25.01
Scavo	44.77	861.31

SV01\_WE  
 Sez. 06  
 Progr.: 0+100.00  
 Scala : 1:200  
 Q.Rif. : 400.00



PROGRESSIVE TERRENO	-15.82	-13.31	-10.76	-3.67	-3.08	-2.19	-1.11	0.00	0.63	2.11	2.87	5.25	11.75	15.00
PARZIALI TERRENO	1.31	2.56	7.09	0.59	0.89	1.08	0.71	0.63	1.48	0.75	2.23	6.50	3.25	
QUOTE TERRENO	409.39	409.42	409.47	409.61	409.32	408.74	408.27	407.76	407.39	406.67	402.40	401.07	401.53	401.39
PROGRESSIVE PROGETTO				-7.78	-7.28	-6.78	-5.83	-5.00	-4.00	0.00	1.01	1.76		
PARZIALI PROGETTO				0.50	0.75	0.62	0.82	1.00	4.00	1.00	0.75			
QUOTE PROGETTO				410.81	410.81	410.81	403.42	403.56	403.52	403.37	403.33	403.38		
QUOTE SOTTOFONDO				418.81	418.81	418.81	403.27	402.96	402.92	402.77	402.73	402.78		

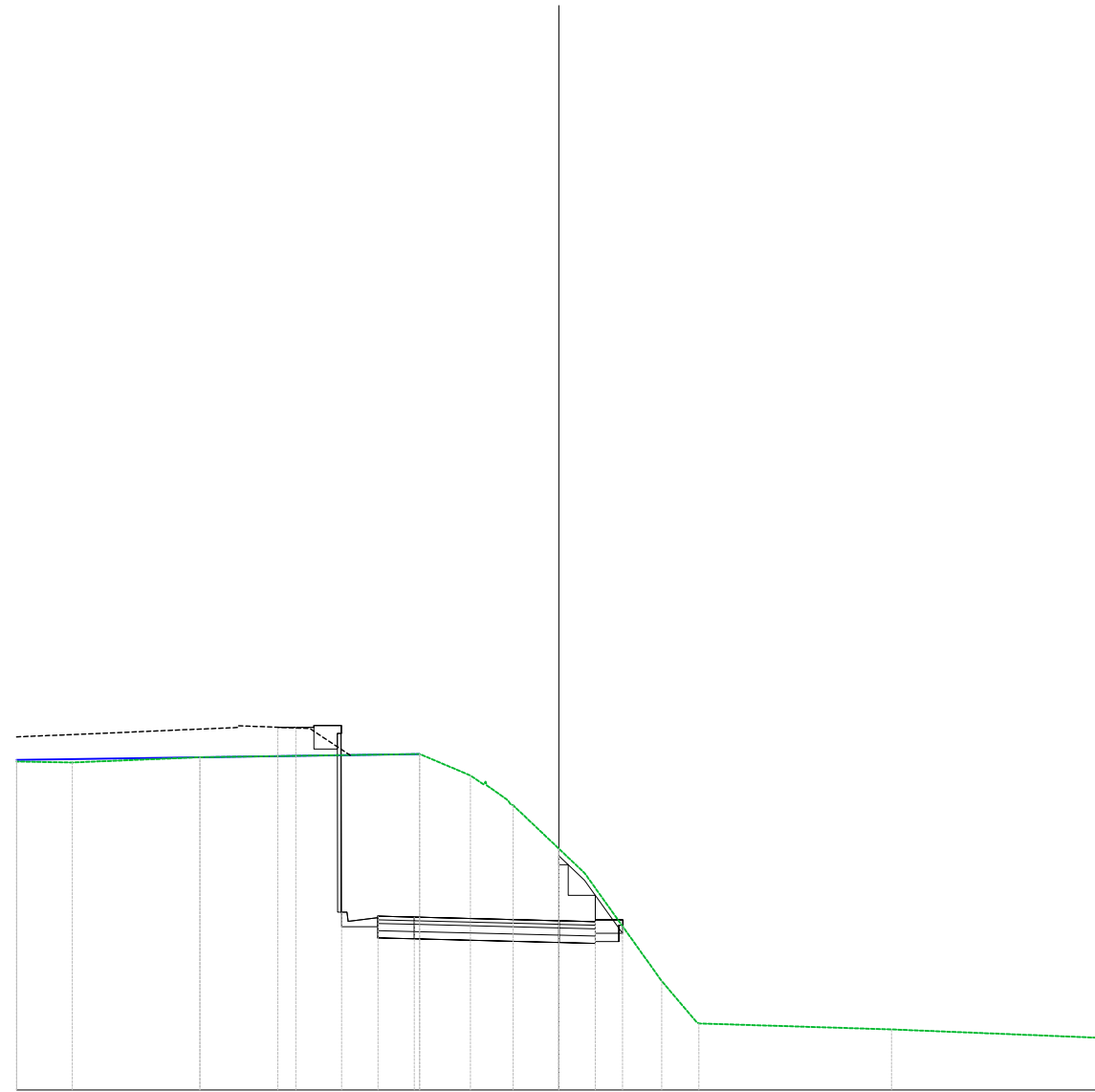




Materiali - Progr.0+140.00

Materiali	Area (m <sup>2</sup> )	Vol. (m <sup>3</sup> )
Rilevato	0.91	21.90
Scavo	29.70	700.41

SV01\_WE  
 Sez. 08  
 Progr.: 0+140.00  
 Scala : 1:200  
 Q.Rif. : 400.00



PROGRESSIVE TERRENO	15.00	13.46	9.93	3.85	1.99	1.27	0.00	2.84	3.81	9.21	15.00	
PARZIALI TERRENO	1.54	3.53	6.08	1.40	0.54	1.27	0.71	2.13	0.96	5.33	5.79	
QUOTE TERRENO	409.09	409.06	409.20	409.30	408.43	407.88	406.68	406.00	403.02	401.88	401.68	401.44
PROGRESSIVE PROGETTO							0.00	1.01	1.76			
PARZIALI PROGETTO			0.50	0.75	4.00	1.00	0.75					
QUOTE PROGETTO			410.03	410.03	409.93	404.52	404.68	404.66	404.54			
QUOTE SOTTOFONDO			410.03	410.03	409.93	404.52	404.68	404.66	404.54			



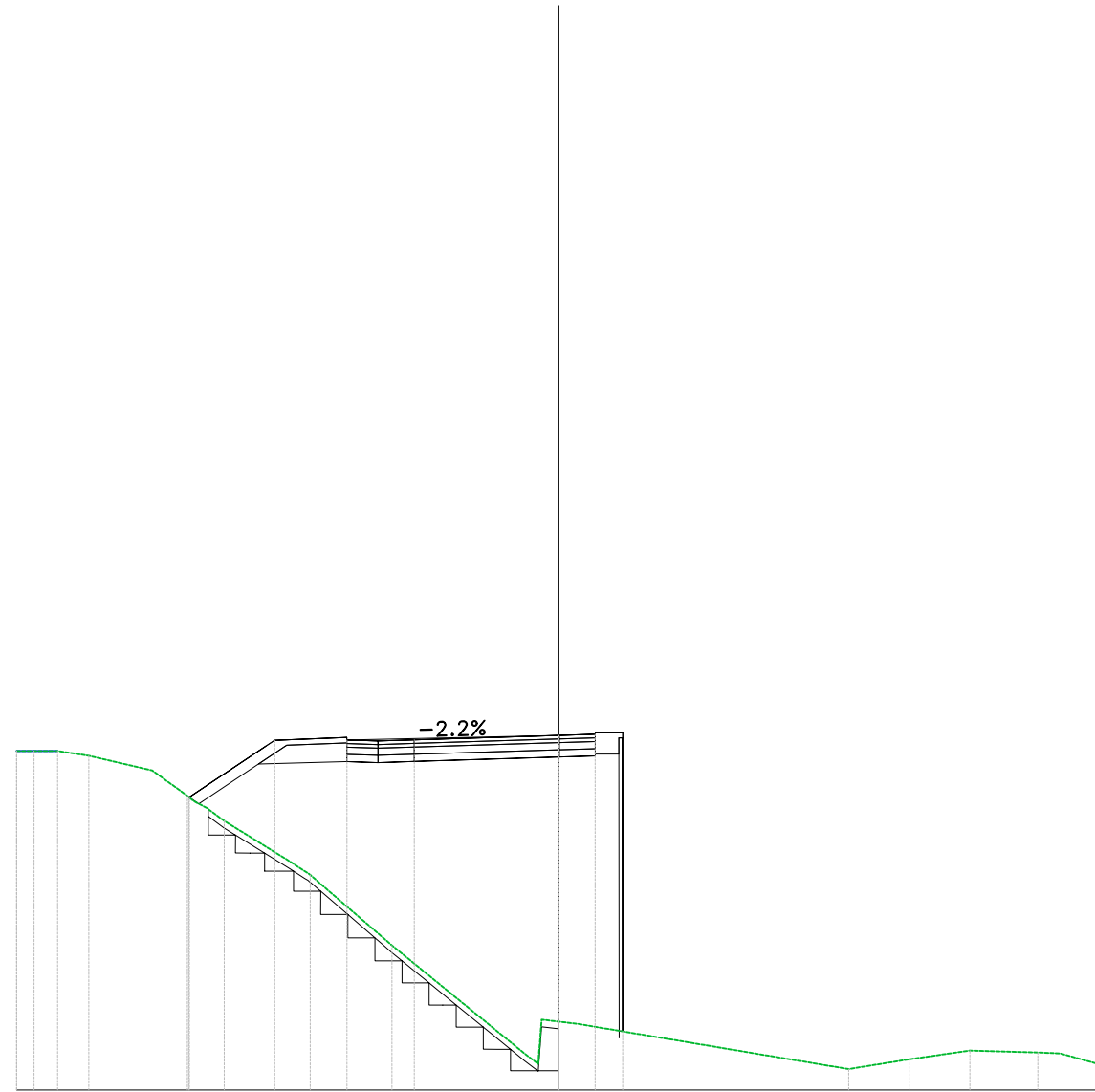




Materiali - Progr.0+220.00

Materiali	Area (m <sup>2</sup> )	Vol. (m <sup>3</sup> )
Rilevato	58.89	578.14
Scavo	0.00	0.37

SV01\_WE  
 Sez. 12  
 Progr.: 0+220.00  
 Scala : 1:200  
 Q.Rif. : 400.00




PROGRESSIVE TERRENO	15.00	14.52	13.86	13.00	11.25	10.11	9.26	7.42	6.88	4.61	0.57	0.00	0.51	8.02	9.69	11.37	13.25	13.87	15.00
PARZIALI TERRENO		0.66	0.86	1.76	0.97	0.48	1.83		2.26	3.66	0.09	0.51		7.51	1.68	1.68	1.88	0.61	1.13
QUOTE TERRENO	409.38	409.38	409.38	409.25	408.84	408.00	407.45	406.31	405.95	404.00	400.72	401.89	401.83	400.58	400.85	401.09	401.04	401.01	400.70
PROGRESSIVE PROGETTO						10.22	7.86	5.86	5.00	4.00		1.01	1.78						
PARZIALI PROGETTO						2.12	0.24	1.99	0.86	1.00	3.99	1.00	0.75						
QUOTE PROGETTO					408.10	409.67	409.68	409.66	409.69		409.81	409.84	409.82						
QUOTE SOTTOFONDO					409.10	409.02	409.08	409.06	409.09		409.21	409.24	409.23						



Materiali - Progr.0+254.50

Materiali	Area (m <sup>2</sup> )	Vol. (m <sup>3</sup> )
Rilevato	0.00	183.18
Scavo	0.79	5.28

SV01\_WE  
 Sez. 14  
 Progr.: 0+254.50  
 Scala : 1:200  
 Q.Rif. : 400.00



PROGRESSIVE TERRENO	15.00	-12.27	-6.12	-1.52	0.00	1.61	7.46	8.35	10.98	15.00
PARZIALI TERRENO	2.73	6.15	4.60	1.52	1.61	5.84	0.90	2.63	4.02	
QUOTE TERRENO	409.39	409.39	409.39	409.39	409.39	409.39	409.39	409.39	409.39	409.18
PROGRESSIVE PROGETTO			<del>8.80</del>	<del>9.38</del>	<del>6.03</del>	<del>4.93</del>	0.00	1.01	1.76	
PARZIALI PROGETTO		0.54	1.86	1.03	0.93	3.73	0.93	0.70		
QUOTE PROGETTO		<del>409.39</del>	<del>409.80</del>	<del>409.96</del>	<del>409.97</del>	<del>409.95</del>	409.86	409.84	409.89	
QUOTE SOTTOFONDO		409.28	409.96	409.36	409.37	409.35	409.26	409.24	409.28	