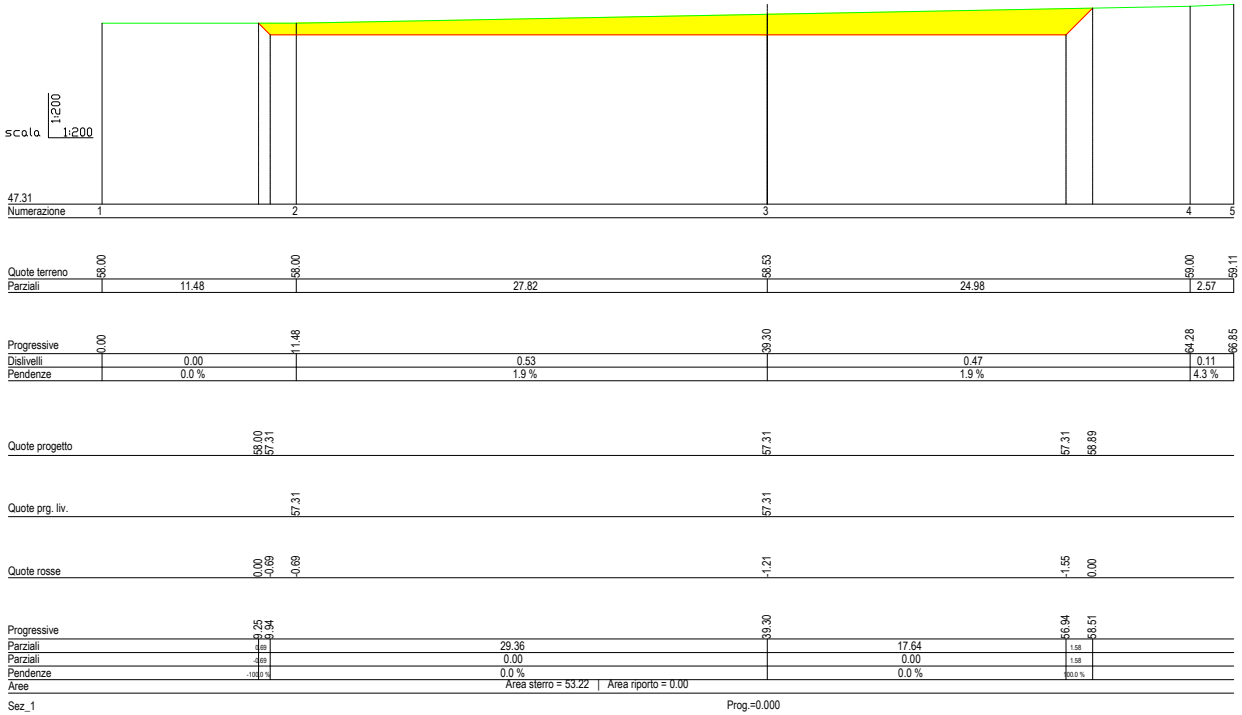
scala 1:200 1:200
47.31
Numerazione 1 2 3 4 5
Quote terreno 58.00 58.00 58.53 59.00 59.11
Parziali 11.48 27.82 24.98 2.57
Progressive 0.00 11.48 39.30 64.28 66.85
Dislivelli 0.00 0.53 0.47 0.11
Pendenze 0.0 % 1.9 % 1.9 % 4.3 %
Quote progetto 58.00 57.31 57.31 57.31 58.89
Quote prg. liv. 57.31 57.31
Quote rosse 0.00 -0.69 -0.69 -1.21 -1.55 0.00
Progressive 9.25 9.94 39.30 56.94 58.51
Parziali 0.69 29.36 17.64 1.58
Parziali -0.69 0.00 0.00 1.58
Pendenze -100.0 % 0.0 % 0.0 % 100.0 %
Aree
Area sterro = 53.22 | Area riporto = 0.00
Sez_1
Prog.=0.000


scala 1:200 1:200
47.31
Numerazione 1
Quote terreno 57.64
Parziali
Progressive 0.00
Dislivelli
Pendenze
Quote progetto 57.71 57.31
Quote prg. liv.
Quote rosse 0.00 -0.40
Progressive 9.46 9.85
Parziali 0.39
Parziali -0.39
Pendenze -100.0 %
Aree
Sez_2

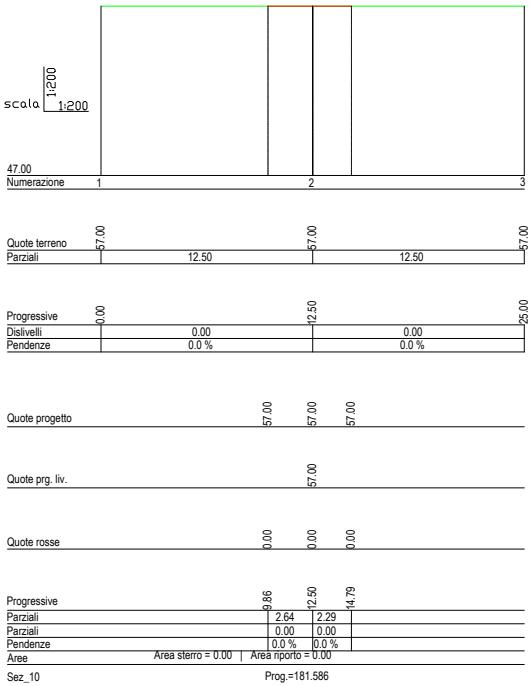
scala 1:200 1:200
47.00
Numerazione 1 2 3
Quote terreno 57.00 57.00 57.00
Parziali 12.50 12.50
Progressive 0.00 12.50 25.00
Dislivelli 0.00 0.00
Pendenze 0.0 % 0.0 %
Quote progetto 57.00 57.00 57.00
Quote prg. liv. 57.00
Quote rosse 0.00 0.00 0.00
Progressive 9.86 12.50 14.79
Parziali 2.64 2.29
Parziali 0.00 0.00
Pendenze 0.0 % 0.0 %
Aree
Area sterro = 0.00 | Area riporto = 0.00
Sez_10
Prog.=181.586

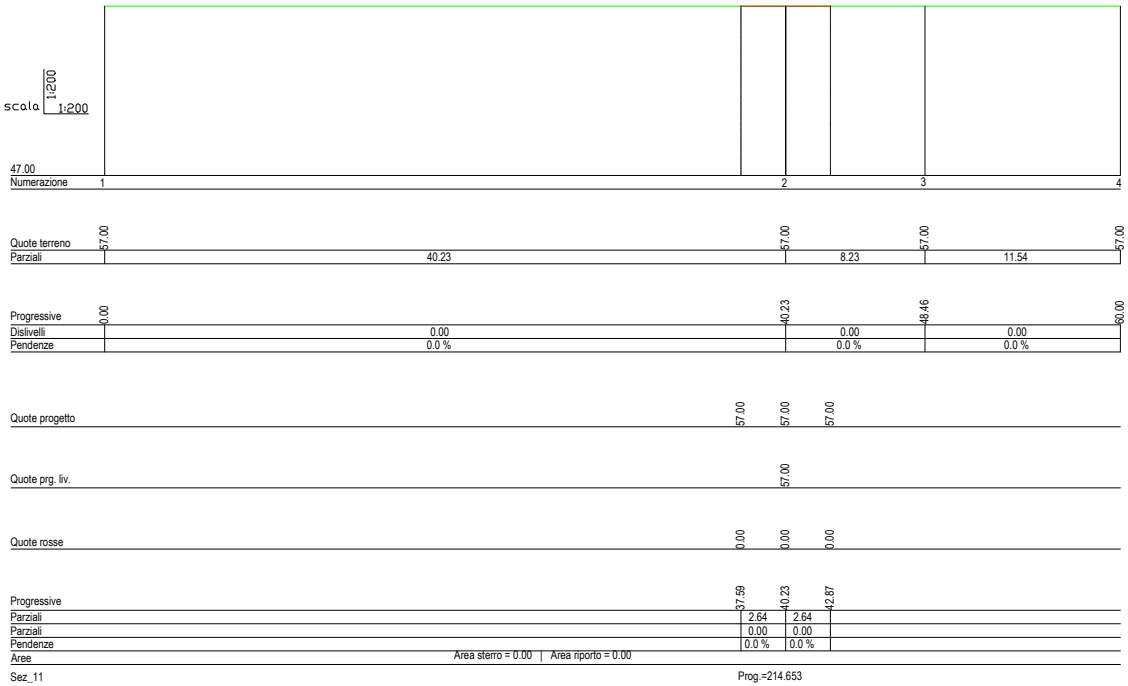
scala 1:200 1:200
47.00
Numerazione 1 2 3 4
Quote terreno 57.00 57.00 57.00 57.00
Parziali 40.23 8.23 11.54
Progressive 0.00 40.23 48.46 60.00
Dislivelli 0.00 0.00 0.00
Pendenze 0.0 % 0.0 % 0.0 %
Quote progetto 57.00 57.00 57.00
Quote prg. liv. 57.00
Quote rosse 0.00 0.00 0.00
Progressive 37.59 40.23 42.87
Parziali 2.64 2.64
Parziali 0.00 0.00
Pendenze 0.0 % 0.0 %
Aree
Area sterro = 0.00 | Area riporto = 0.00
Sez_11
Prog.=214.653

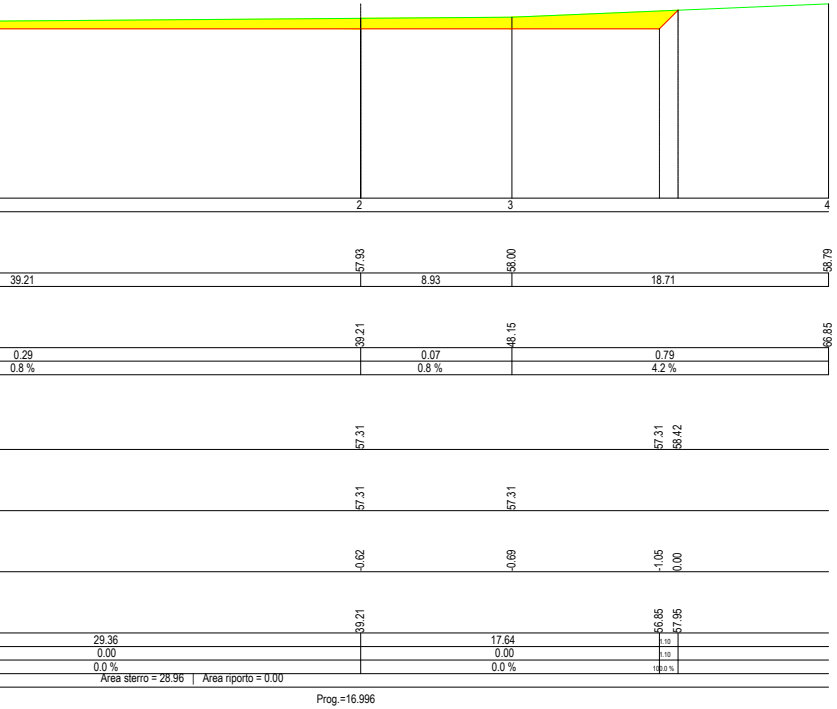

2
3
4
57.93
58.00
58.79
39.21
8.93
18.71
39.21
48.15
66.85
0.29
0.07
0.79
0.8 %
0.8 %
4.2 %
57.31
57.31
58.42
57.31
57.31
-0.62
-0.69
-1.05
0.00
39.21
56.85
57.95
29.36
17.64
1.10
0.00
0.00
1.10
0.0 %
0.0 %
100.0 %
Area sterro = 28.96 | Area riporto = 0.00
Prog.=16.996

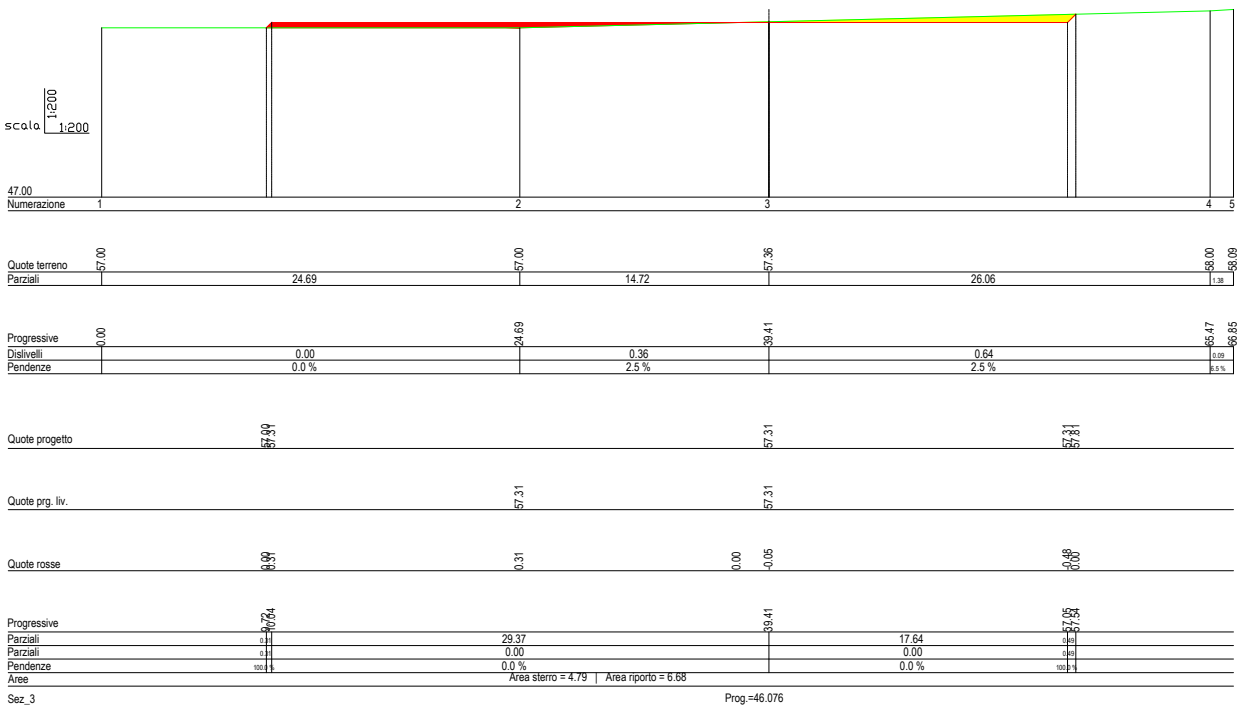

scala
1:200
1:200
47.00
Numerazione
1
2
3
4
5
Quote terreno
57.00
57.00
57.36
58.00
58.09
Parziali
24.69
14.72
26.06
1.38
Progressive
0.00
24.69
39.41
65.47
66.85
Dislivelli
0.00
0.36
0.64
0.09
Pendenze
0.0 %
2.5 %
2.5 %
6.5 %
Quote progetto
57.00
57.31
57.31
57.31
57.81
Quote prg. liv.
57.31
57.31
Quote rosse
0.00
0.31
0.31
0.00
-0.05
-0.48
0.00
Progressive
9.72
10.04
39.41
57.05
57.54
Parziali
0.31
29.37
17.64
0.49
Parziali
0.31
0.00
0.00
0.49
Pendenze
100.0 %
0.0 %
0.0 %
100.0 %
Aree
Area sterro = 4.79 | Area riporto = 6.68
Sez_3
Prog.=46.076

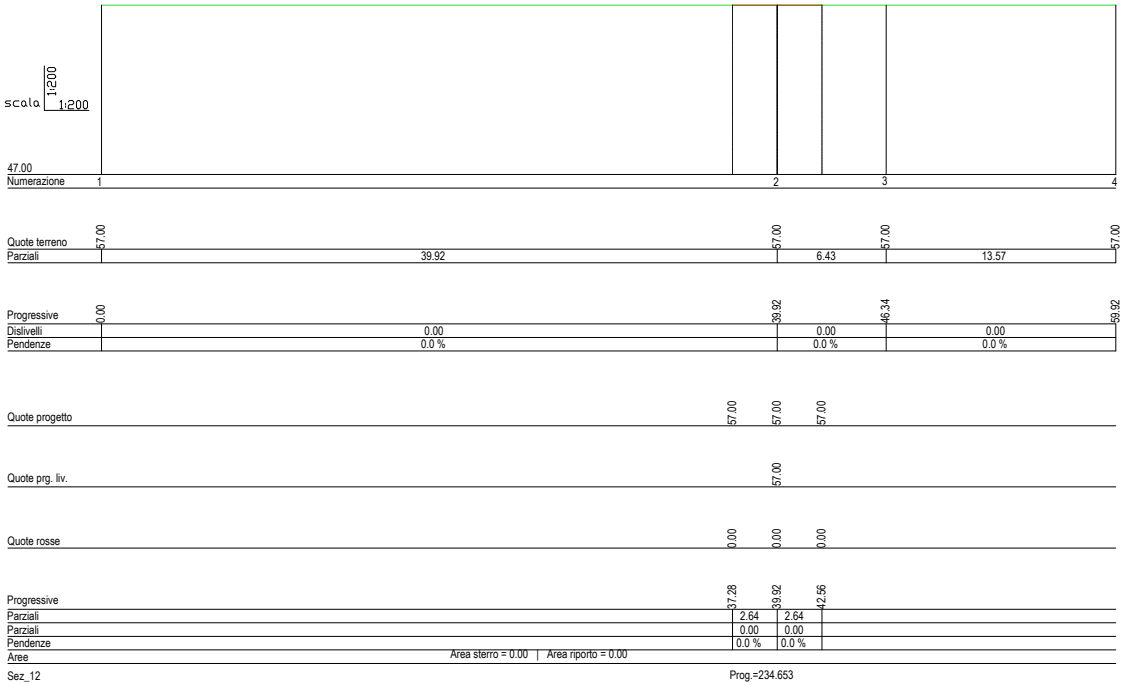

scala
1:200
1:200
47.00
Numerazione
1
2
3
4
Quote terreno
57.00
57.00
57.00
57.00
Parziali
39.92
6.43
13.57
Progressive
0.00
39.92
46.34
59.92
Dislivelli
0.00
0.00
0.00
Pendenze
0.0 %
0.0 %
0.0 %
Quote progetto
57.00
57.00
57.00
Quote prg. liv.
57.00
Quote rosse
0.00
0.00
0.00
Progressive
37.28
39.92
42.56
Parziali
2.64
2.64
Parziali
0.00
0.00
Pendenze
0.0 %
0.0 %
Aree
Area sterro = 0.00 | Area riporto = 0.00
Sez_12
Prog.=234.653

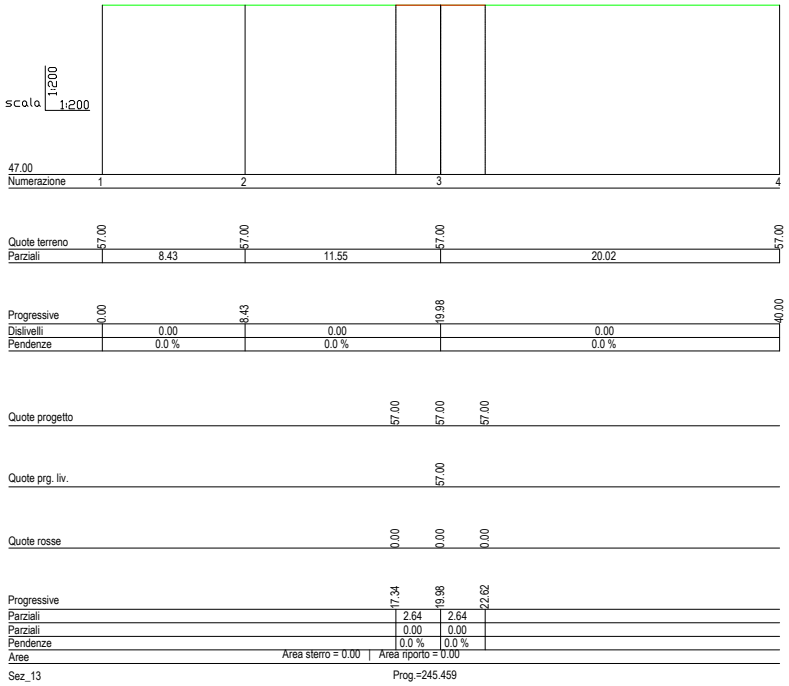

scala
1:200
1:200
47.00
Numerazione
1
2
3
4
Quote terreno
57.00
57.00
57.00
57.00
Parziali
8.43
11.55
20.02
Progressive
0.00
8.43
19.98
40.00
Dislivelli
0.00
0.00
0.00
Pendenze
0.0 %
0.0 %
0.0 %
Quote progetto
57.00
57.00
57.00
Quote prg. liv.
57.00
Quote rosse
0.00
0.00
0.00
Progressive
17.34
19.98
22.62
Parziali
2.64
2.64
Parziali
0.00
0.00
Pendenze
0.0 %
0.0 %
Aree
Area sterro = 0.00 | Area riporto = 0.00
Sez_13
Prog.=245.459

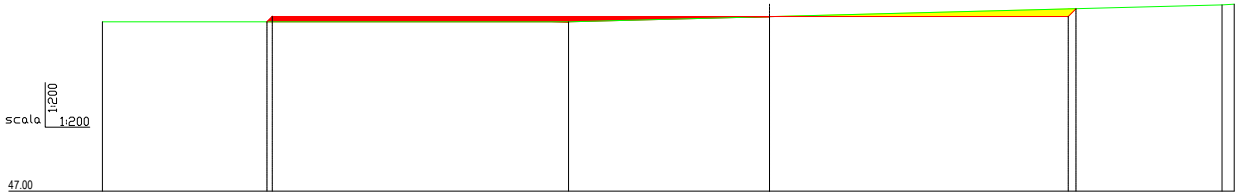
scala 1:200
1:200
47.00

Numerazione 1 2 3 4 5

Quote terreno 57.00 57.00 57.31 58.00 58.05

Parziali 27.53 11.88 26.73 0.72

Progressive 0.00 27.53 39.41 66.14 66.85

Dislivelli 0.00 0.31 0.69 0.05

Pendenze 0.0 % 2.6 % 2.6 % 6.5 %

Quote progetto 57.00 57.31 57.31 57.31 57.78

Quote prg. liv. 57.31 57.31

Quote rosse 0.00 0.31 0.31 0.01 0.00 -0.45 0.00

Progressive 9.72 10.04 39.41 57.05 57.51

Parziali 0.31 29.37 17.64 0.46

Parziali 0.31 0.00 0.00 0.46

Pendenze 100.0 % 0.0 % 0.0 % 100.0 %

Aree Area sterro = 4.01 | Area riporto = 7.47

Sez_4 Prog.=48.996


scala 1:200
1:200
46.68

Numerazione 1

Quote terreno 56.68

Parziali

Progressive 0.00

Dislivelli

Pendenze

Quote progetto

Quote prg. liv.

Quote rosse

Progressive

Parziali

Parziali

Pendenze

Aree

Sez_5

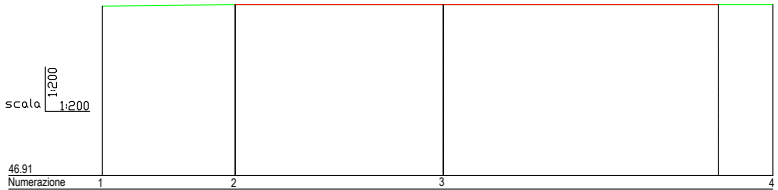
scala 1:200
1:200
46.91

Numerazione 1 2 3 4

Quote terreno 56.91 57.00 57.00 57.00

Parziali 7.85 12.29 19.47

Progressive 0.00 7.85 20.14 39.61

Dislivelli 0.09 0.00 0.00

Pendenze 1.2 % 0.0 % 0.0 %

Quote progetto 57.00 57.00 57.00

Quote prg. liv. 57.00 57.00

Quote rosse 0.00 0.00 0.00

Progressive 7.85 20.14 36.39

Parziali 12.29 16.25

Parziali 0.00 0.00

Pendenze 0.0 % 0.0 %

Aree Area sterro = 0.00 | Area riporto = 0.00

Sez_14 Prog.=271.362

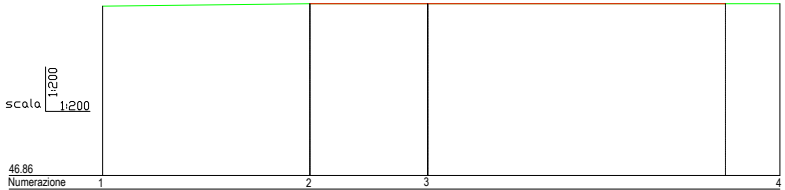
scala 1:200
1:200
46.86

Numerazione 1 2 3 4

Quote terreno 56.86 57.00 57.00 57.00

Parziali 12.24 6.96 20.80

Progressive 0.00 12.24 19.20 40.00

Dislivelli 0.14 0.00 0.00

Pendenze 1.1 % 0.0 % 0.0 %

Quote progetto 57.00 57.00 57.00

Quote prg. liv. 57.00

Quote rosse 0.00 0.00 0.00

Progressive 12.24 19.20 36.78

Parziali 6.96 17.58

Parziali 0.00 0.00

Pendenze 0.0 % 0.0 %

Aree Area sterro = 0.00 | Area riporto = 0.00

Sez_15 Prog.=274.037

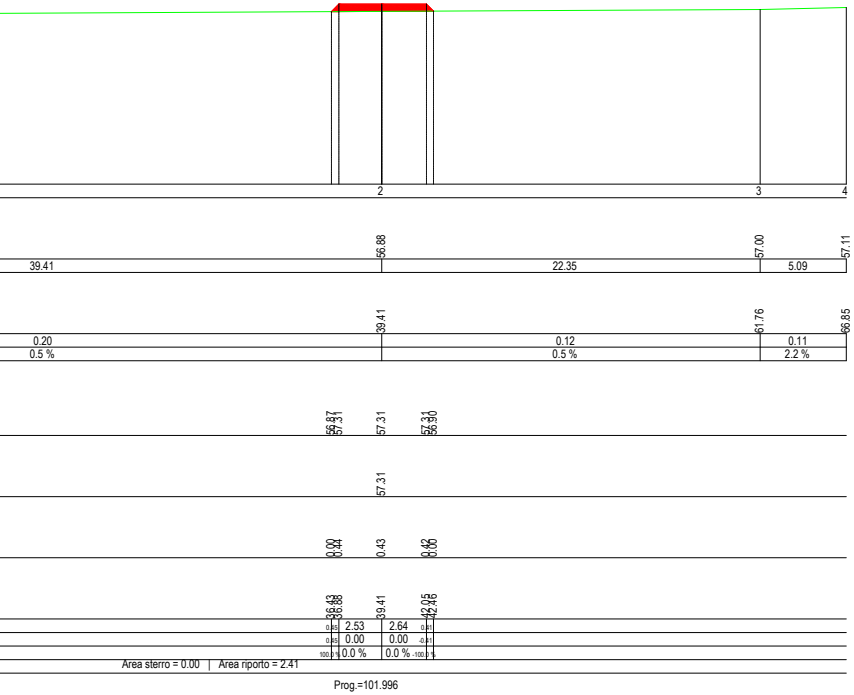
2
3
4
56.88
57.00
57.11
39.41
22.35
5.09
39.41
61.76
66.85
0.20
0.12
0.11
0.5 %
0.5 %
2.2 %
56.87
57.31
57.31
57.31
56.90
57.31
0.00
0.44
0.43
0.42
0.00
36.43
36.88
39.41
42.05
42.46
2.53
2.64
0.00
0.00
0.0 %
0.0 %
Area sterro = 0.00 | Area riporto = 2.41
Prog.=101.996

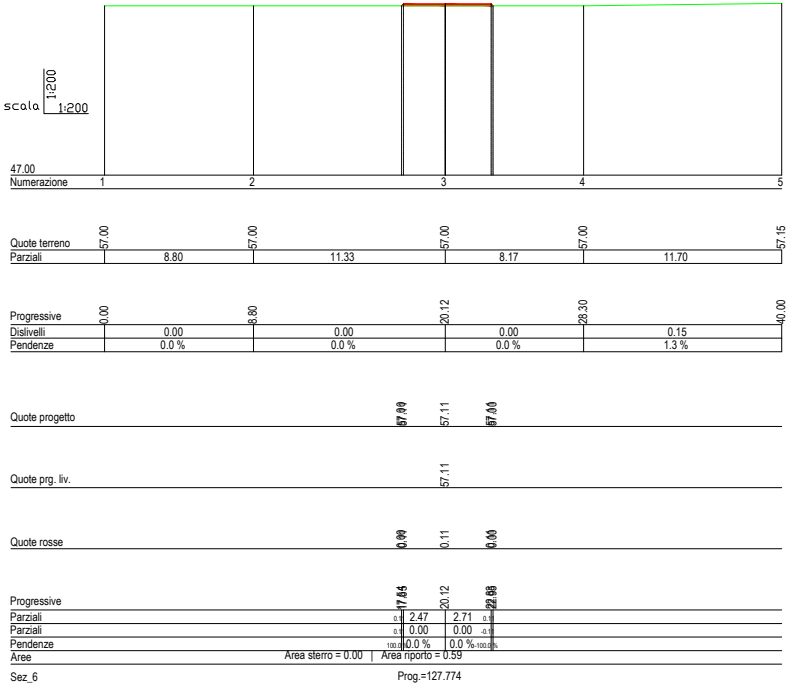
scala 1:200 1:200
47.00
Numerazione
1
2
3
4
5
Quote terreno
57.00
57.00
57.00
57.00
57.15
Parziali
8.80
11.33
8.17
11.70
Progressive
0.00
8.80
20.12
28.30
40.00
Dislivelli
0.00
0.00
0.00
0.15
Pendenze
0.0 %
0.0 %
0.0 %
1.3 %
Quote progetto
57.11
Quote prg. liv.
57.11
Quote rosse
0.11
Progressive
20.12
Parziali
2.47
2.71
Parziali
0.00
0.00
Pendenze
0.0 %
0.0 %
Aree
Area sterro = 0.00 | Area riporto = 0.59
Sez_6
Prog.=127.774

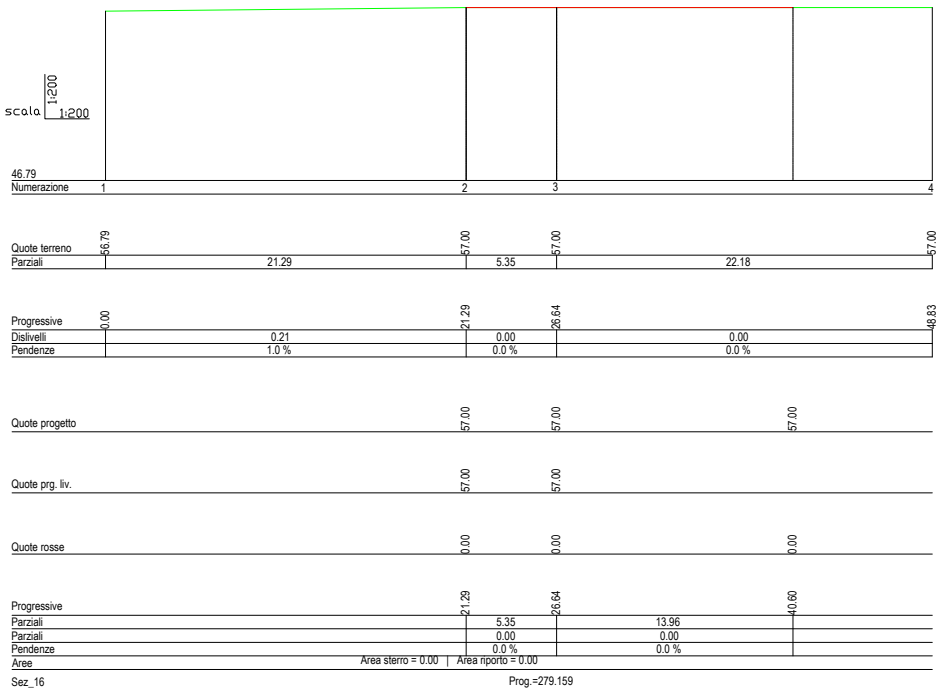
scala 1:200 1:200
46.79
Numerazione
1
2
3
4
Quote terreno
56.79
57.00
57.00
57.00
Parziali
21.29
5.35
22.18
Progressive
0.00
21.29
26.64
48.83
Dislivelli
0.21
0.00
0.00
Pendenze
1.0 %
0.0 %
0.0 %
Quote progetto
57.00
57.00
57.00
Quote prg. liv.
57.00
57.00
Quote rosse
0.00
0.00
0.00
Progressive
21.29
26.64
40.60
Parziali
5.35
13.96
Parziali
0.00
0.00
Pendenze
0.0 %
0.0 %
Aree
Area sterro = 0.00 | Area riporto = 0.00
Sez_16
Prog.=279.159

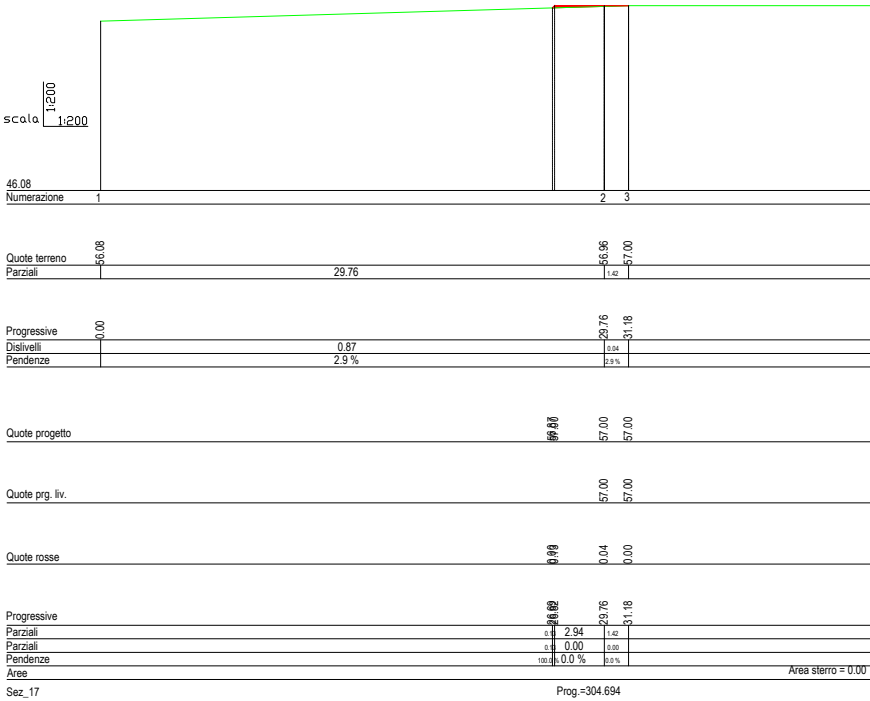
scala 1:200 1:200
46.08
Numerazione
1
2
3
Quote terreno
56.08
56.96
57.00
Parziali
29.76
1.42
Progressive
0.00
29.76
31.18
Dislivelli
0.87
0.04
Pendenze
2.9 %
2.9 %
Quote progetto
57.00
57.00
Quote prg. liv.
57.00
57.00
Quote rosse
0.04
0.00
Progressive
29.76
31.18
Parziali
2.94
1.42
Parziali
0.00
0.00
Pendenze
0.0 %
0.0 %
Aree
Area sterro = 0.00
Sez_17
Prog.=304.694

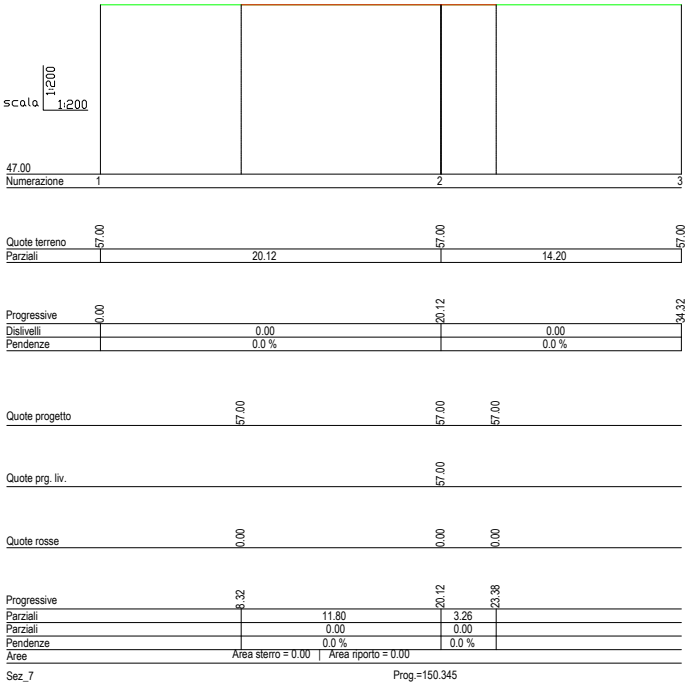
scala 1:200
1:200
47.00
Numerazione
1
2
3
Quote terreno
57.00
57.00
57.00
Parziali
20.12
14.20
Progressive
0.00
20.12
34.32
Dislivelli
0.00
0.00
Pendenze
0.0 %
0.0 %
Quote progetto
57.00
57.00
57.00
Quote prg. liv.
57.00
Quote rosse
0.00
0.00
0.00
Progressive
8.32
20.12
23.38
Parziali
11.80
3.26
Parziali
0.00
0.00
Pendenze
0.0 %
0.0 %
Aree
Area sterro = 0.00 | Area riporto = 0.00
Sez_7
Prog.=150.345

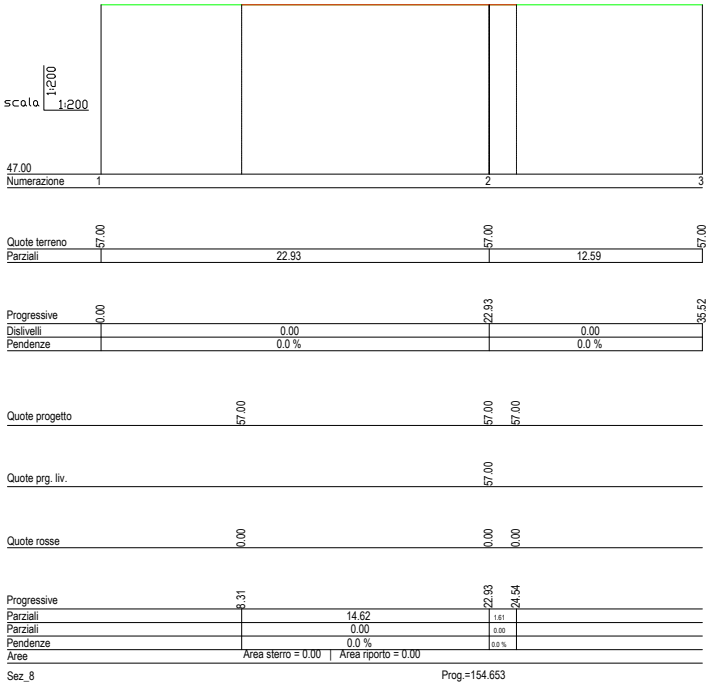
scala 1:200
1:200
47.00
Numerazione
1
2
3
Quote terreno
57.00
57.00
57.00
Parziali
22.93
12.59
Progressive
0.00
22.93
35.52
Dislivelli
0.00
0.00
Pendenze
0.0 %
0.0 %
Quote progetto
57.00
57.00
57.00
Quote prg. liv.
57.00
Quote rosse
0.00
0.00
0.00
Progressive
8.31
22.93
24.54
Parziali
14.62
1.61
Parziali
0.00
0.00
Pendenze
0.0 %
0.0 %
Aree
Area sterro = 0.00 | Area riporto = 0.00
Sez_8
Prog.=154.653

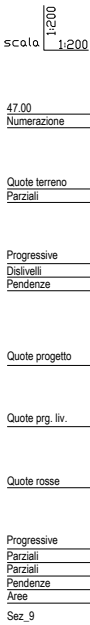
scala 1:200
1:200
47.00
Numerazione
Quote terreno
Parziali
Progressive
Dislivelli
Pendenze
Quote progetto
Quote prg. liv.
Quote rosse
Progressive
Parziali
Parziali
Pendenze
Aree
Sez_9


4
5
57.00
57.00
38.36
30.45
69.55
100.00
0.00
0.00
0.0 %
0.0 %
| Area riporto = 0.29

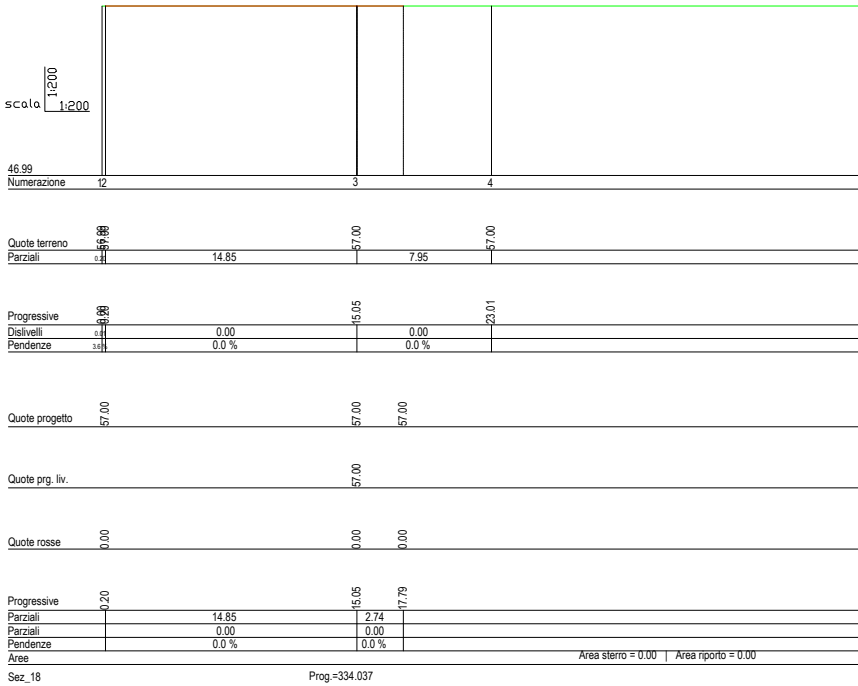
scala 1:200
1:200
46.99
Numerazione
12
3
4
Quote terreno
56.99
57.00
57.00
57.00
Parziali
0.21
14.85
7.95
Progressive
0.00
0.20
15.05
23.01
Dislivelli
0.01
0.00
0.00
Pendenze
3.6%
0.0 %
0.0 %
Quote progetto
57.00
57.00
57.00
Quote prg. liv.
57.00
Quote rosse
0.00
0.00
0.00
Progressive
0.20
15.05
17.79
Parziali
14.85
2.74
Parziali
0.00
0.00
Pendenze
0.0 %
0.0 %
Aree
Area sterro = 0.00 | Area riporto = 0.00
Sez_18
Prog.=334.037

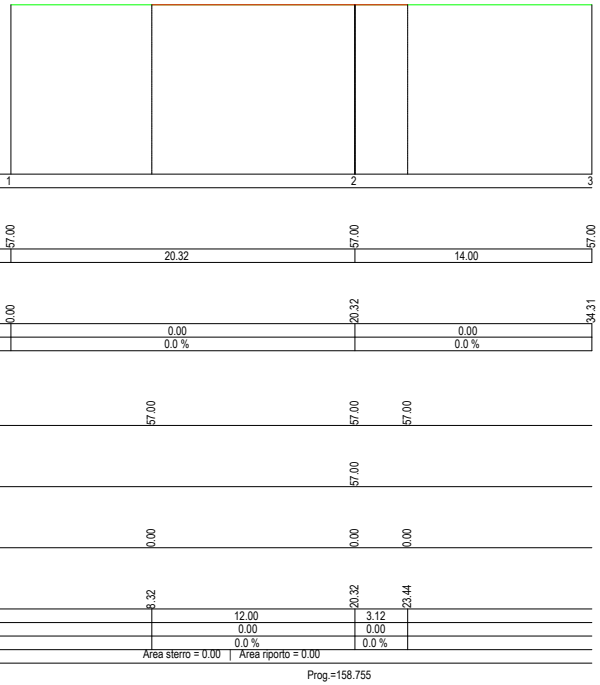
1
2
3
57.00
20.32
57.00
14.00
57.00
0.00
0.00
0.0 %
20.32
0.00
0.0 %
34.31
57.00
57.00
57.00
57.00
0.00
0.00
0.00
8.32
12.00
0.00
0.0 %
20.32
3.12
0.00
0.0 %
23.44
Area sterro = 0.00 | Area riporto = 0.00
Prog.=158.755


5
52.05
57.00
0.00
0.0 %
75.05

REGIONE PUGLIA

Provincia di BRINDISI

COMUNE DI BRINDISI

COMUNE DI MESAGNE

PROGETTO DEFINITIVO PER LA REALIZZAZIONE DI UN IMPIANTO EOLICO DENOMINATO "CE BRINDISI SUD" COSTITUITO DA 6 AEROGENERATORI CON POTENZA COMPLESSIVA DI 36 MW E RELATIVE OPERE DI CONNESSIONE ALLA R.T.N.

ELABORATO

Sezioni Trasversali - WTG03

EP12.3.2

PROPONENTE:

AEI WIND
PROJECT I SRL
P.I 16805301005
Via Vincenzo Bellini,
22 00198 Roma

AEI WIND PROJECT I S.R.L.
Via Vincenzo Bellini, 22
00198 Roma (RM)
pec: aeiwind-prima@legalmail.it

CONSULENZA:

Dott.ssa Paola D'ANGELA

Dott. Ing. Rocco CARONE

Dott. Geol. Michele VALERIO

PROGETTISTI:

ATECH
SOCIETÀ DI INGEGNERIA
Via Caduti di Nassiriya 55
70124 Bari (BA)
e-mail: atechsrl@libero.it
pec: atechsrl@legalmail.it

DIRETTORE TECNICO
Dott. Ing. Orazio TRICARICO
Ordine ingegneri di Bari n. 4985

Dott. Ing. Alessandro ANTEZZA
Ordine ingegneri di Bari n. 10743

0	OTTOBRE 2022	C.C.- V.D.P.	A.A.	O.T.	*Progetto definitivo*
EM./REV.	DATA	REDATTO	VERIFICATO	APPROVATO	DESCRIZIONE