



REGIONE  
SICILIANA



LIBERO CONSORZIO  
COMUNALE DI AGRIGENTO



COMUNE DI  
FAVARA



COMUNE DI  
NARO



COMUNE DI  
CASTROLIBERO



COMUNE DI  
CANICATTI'

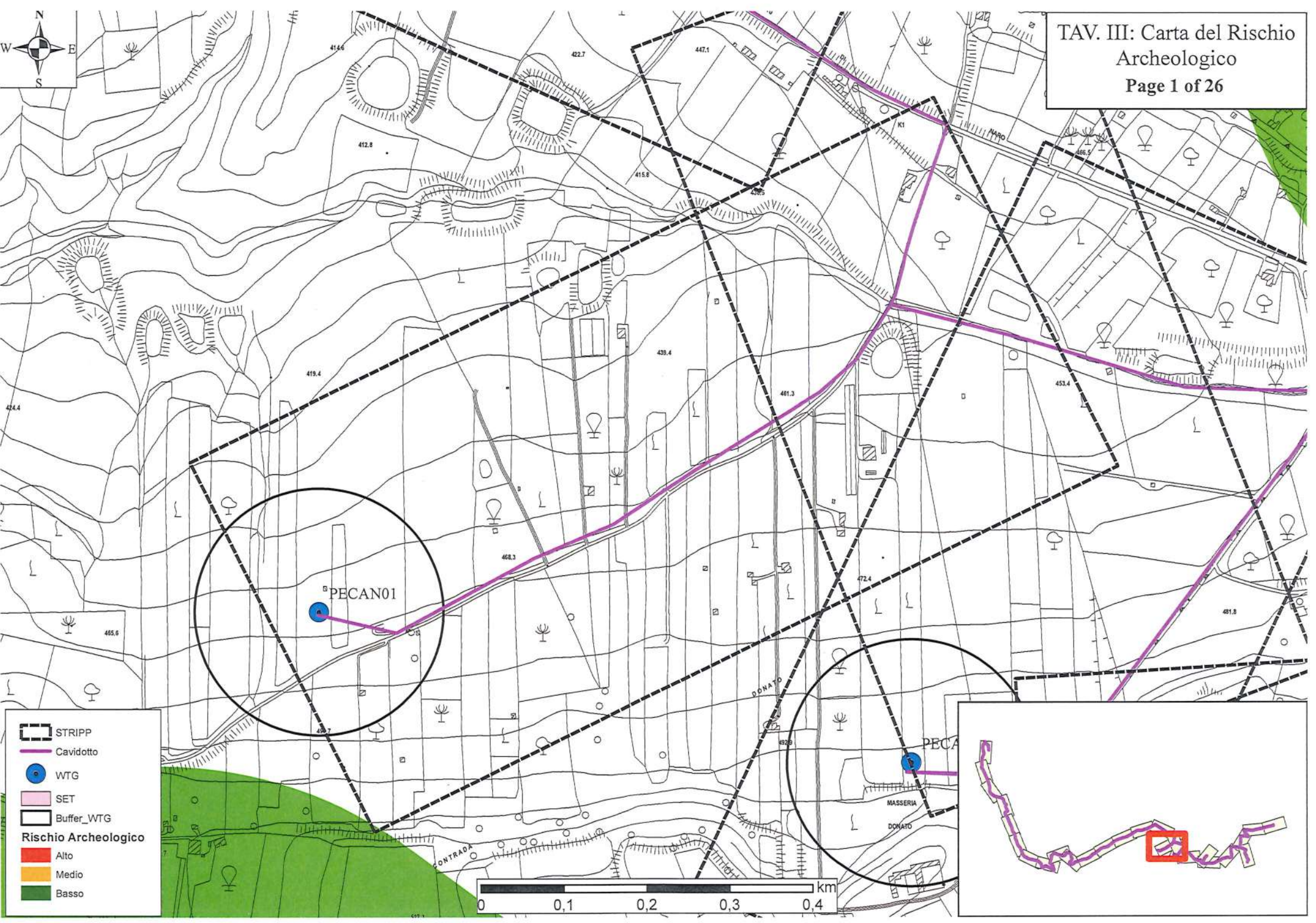


COMUNE DI  
AGRIGENTO



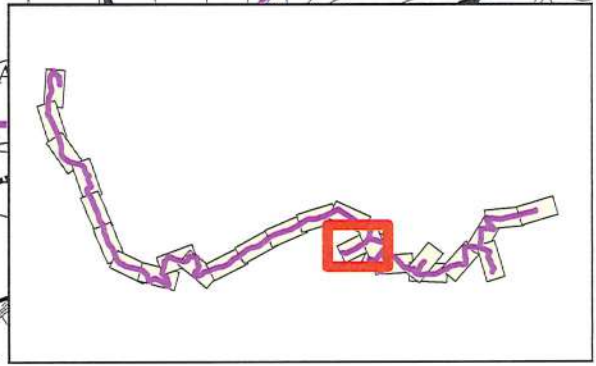
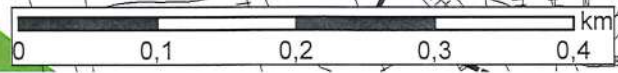
COMMITTENTE:		<b>RWE</b>		RWE RENEWABLES ITALIA S.R.L. via A. Doria, 41/G - 00192 ROMA (RM) P.IVA/C.F. 06400370968 pec: rwerenewablesitaliasrl@legalmail.it	
Titolo del Progetto:					
<b>PARCO EOLICO CANICATTI'</b>					
Documento:			N° Documento:		
<b>PROGETTO DEFINITIVO</b>			<b>PECAN-A-0005</b>		
ID PROGETTO:	<b>PECAN</b>	DISCIPLINA:	<b>A</b>	TIPOLOGIA:	<b>R</b>
				FORMATO:	<b>A4</b>
TITOLO:					
Carte delle presenze archeologiche, del rischio archeologico e delle visibilità					
FOGLIO:		SCALA:	---	FILE:	PECAN-A-0005.pdf
<b>Progetto:</b>		<b>Gruppo di lavoro:</b>			
 <b>VAMIRGEOIND</b> Via Tevere, 9 - 90144 - Palermo e-mail: vamirsas@yahoo.it		Dott. Gualtiero Bellomo (coordinatore)			
		Dott.ssa Maria Antonietta Marino (Direttore Tecnico)			
		Ing. Mauro di Prete			
		Dott. Sebastiano Muratore			
		Dott. Fabio Interrante			
		  VAMIRGEOIND AMBIENTE GEOLOGIALE E GEOFISICA s.r.l. Direttore Tecnico Dott.ssa MARINA ANTONIETTA			
Rev:	Data Revisione	Descrizione Revisione	Redatto	Controllato	Approvato
00	maggio/2022	PRIMA EMISSIONE	VAMIRGEOIND	VAMIRGEOIND	RWE



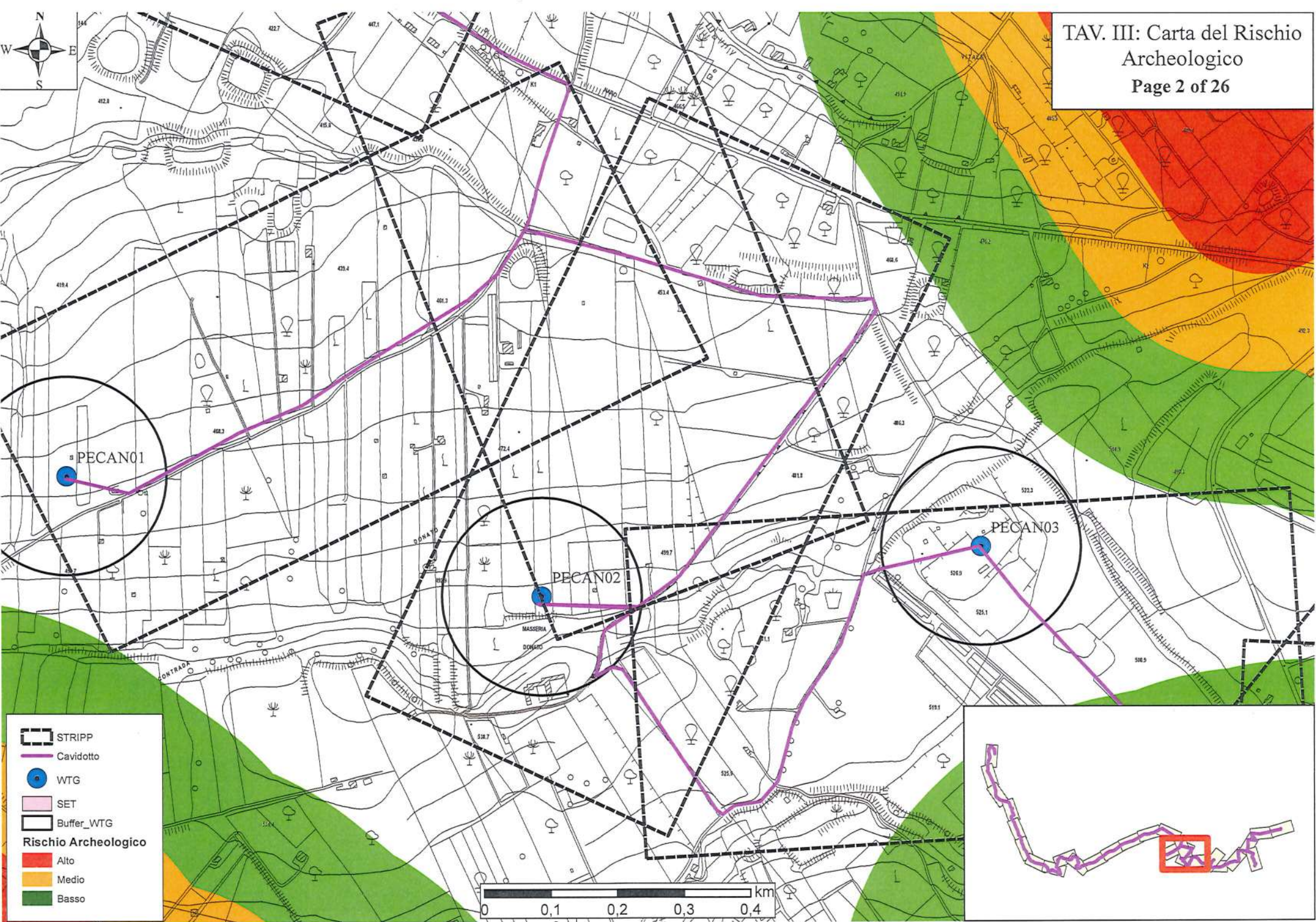


**Legend**

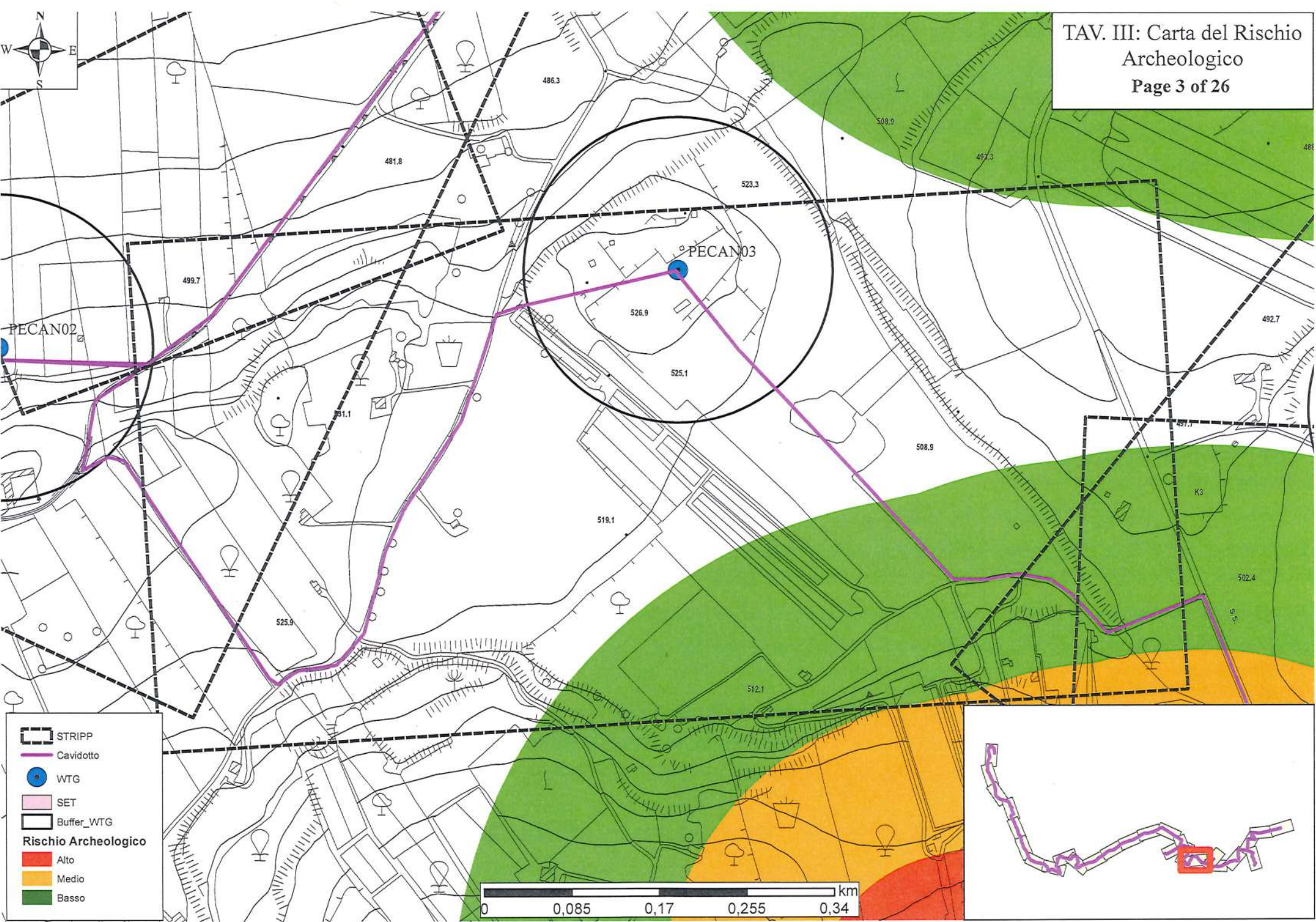
- STRIPP
- Cavidotto
- WTG
- SET
- Buffer\_WTG
- Rischio Archeologico**
- Alto
- Medio
- Basso



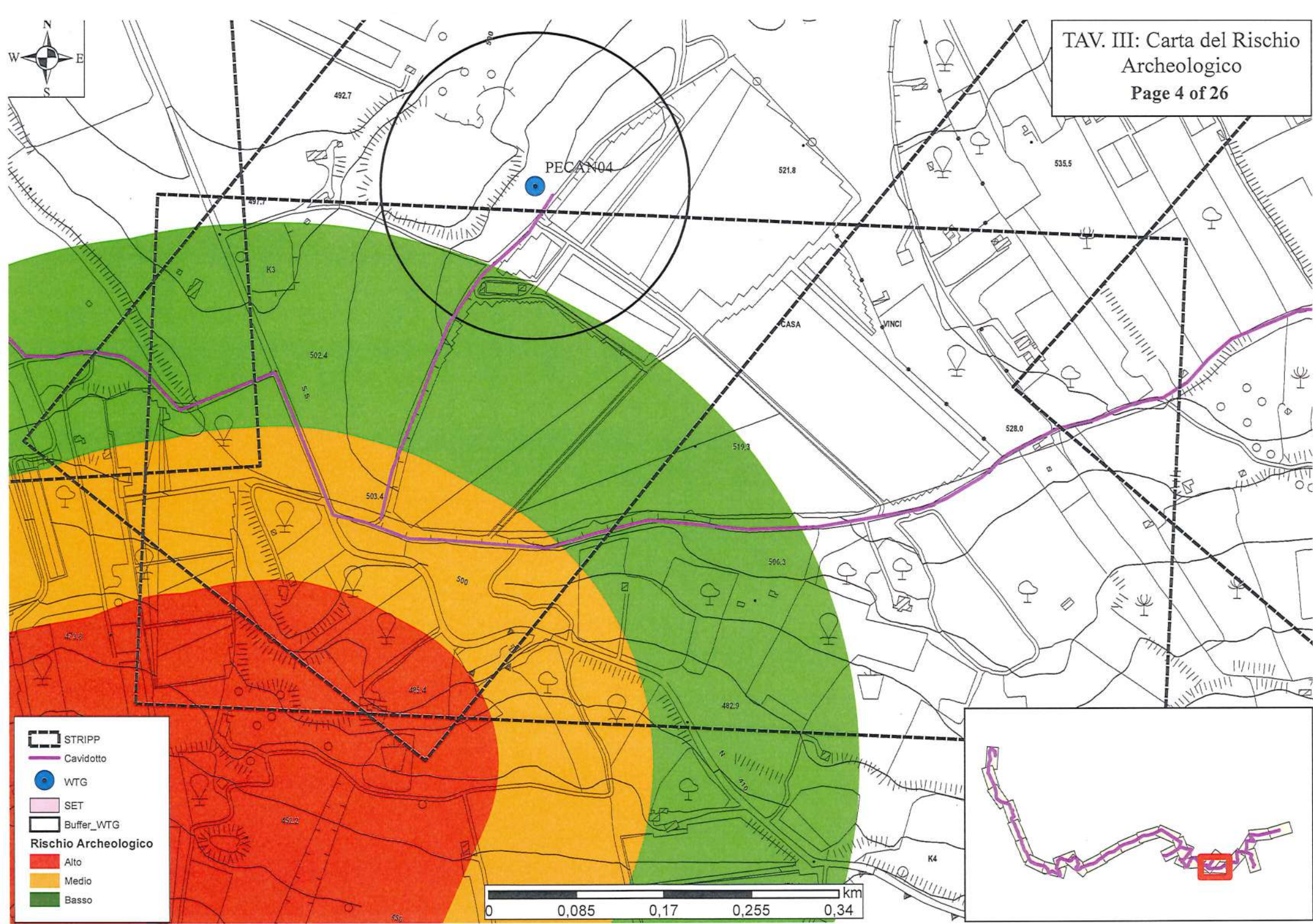








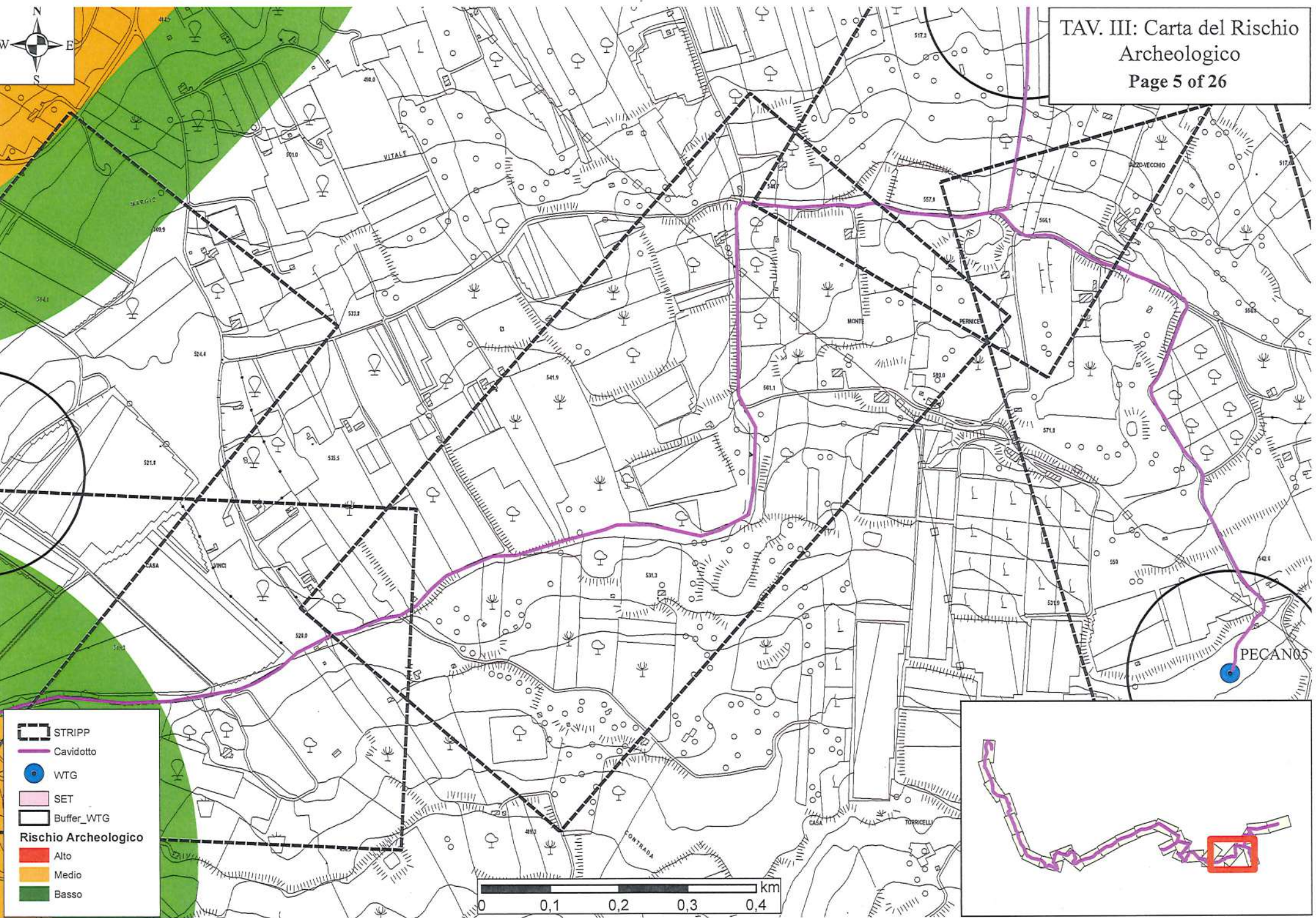




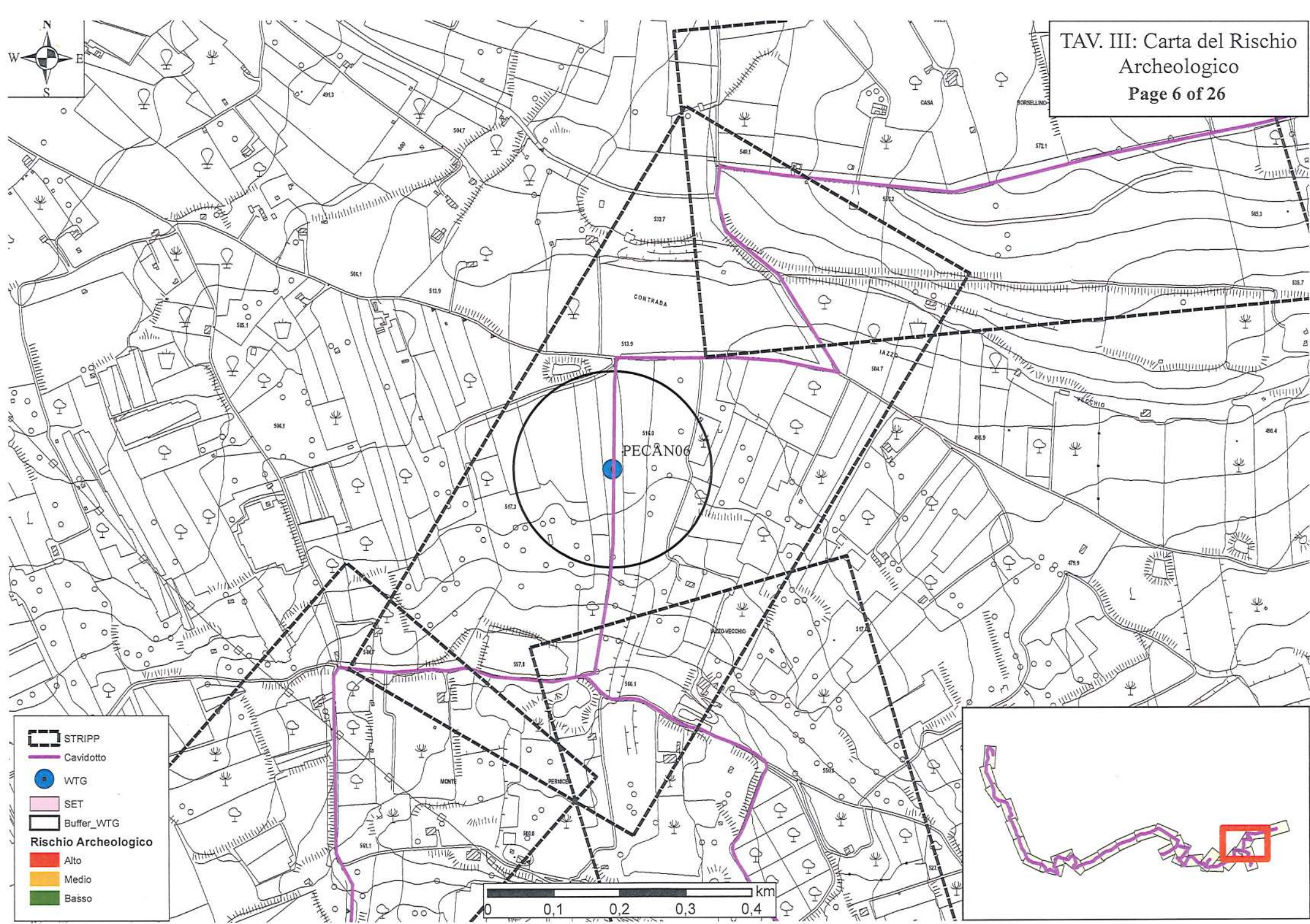
-  STRIPP
-  Cavidotto
-  WTG
-  SET
-  Buffer\_WTG
- Rischio Archeologico**
-  Alto
-  Medio
-  Basso







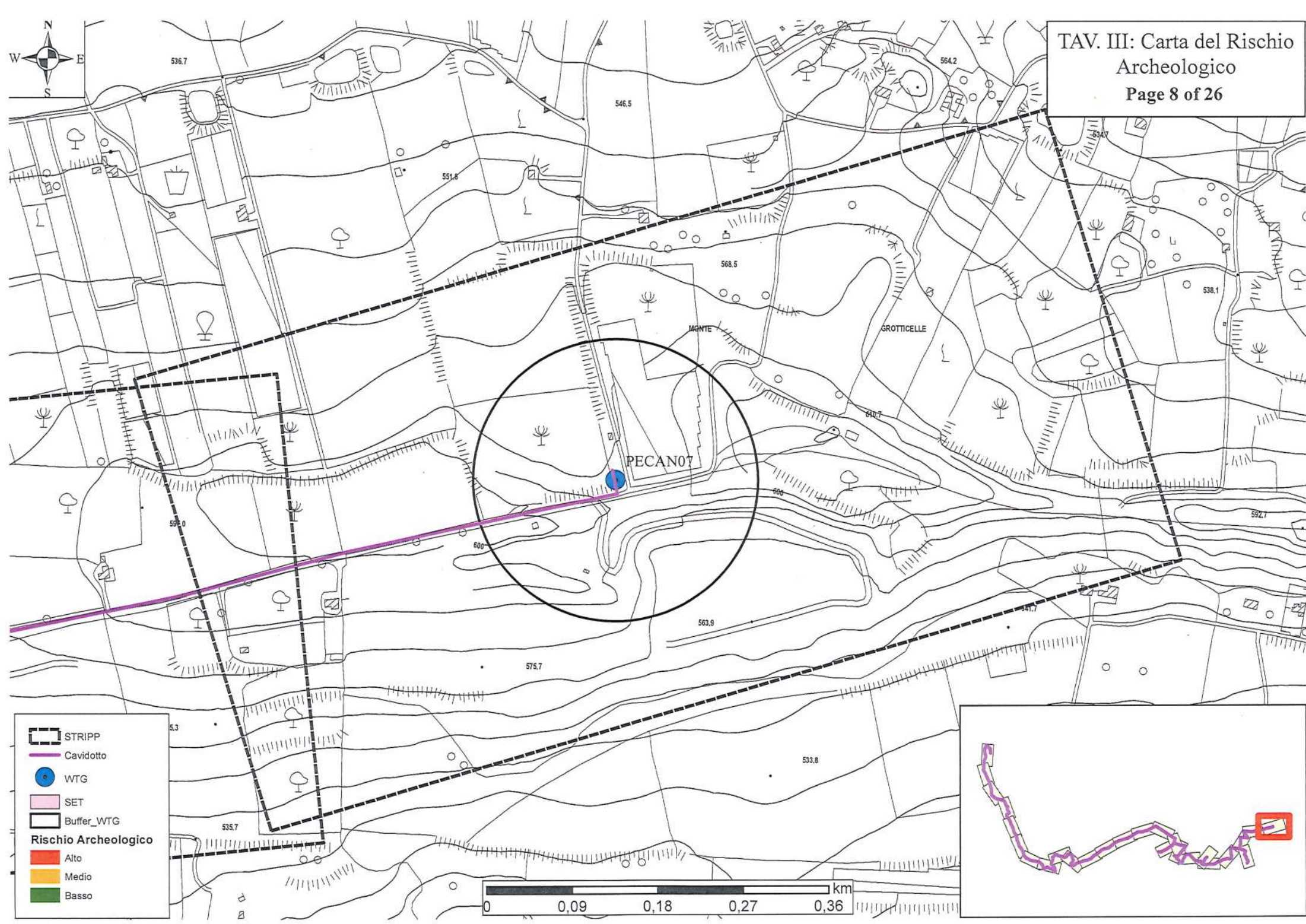











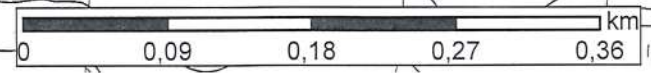


**Legend**

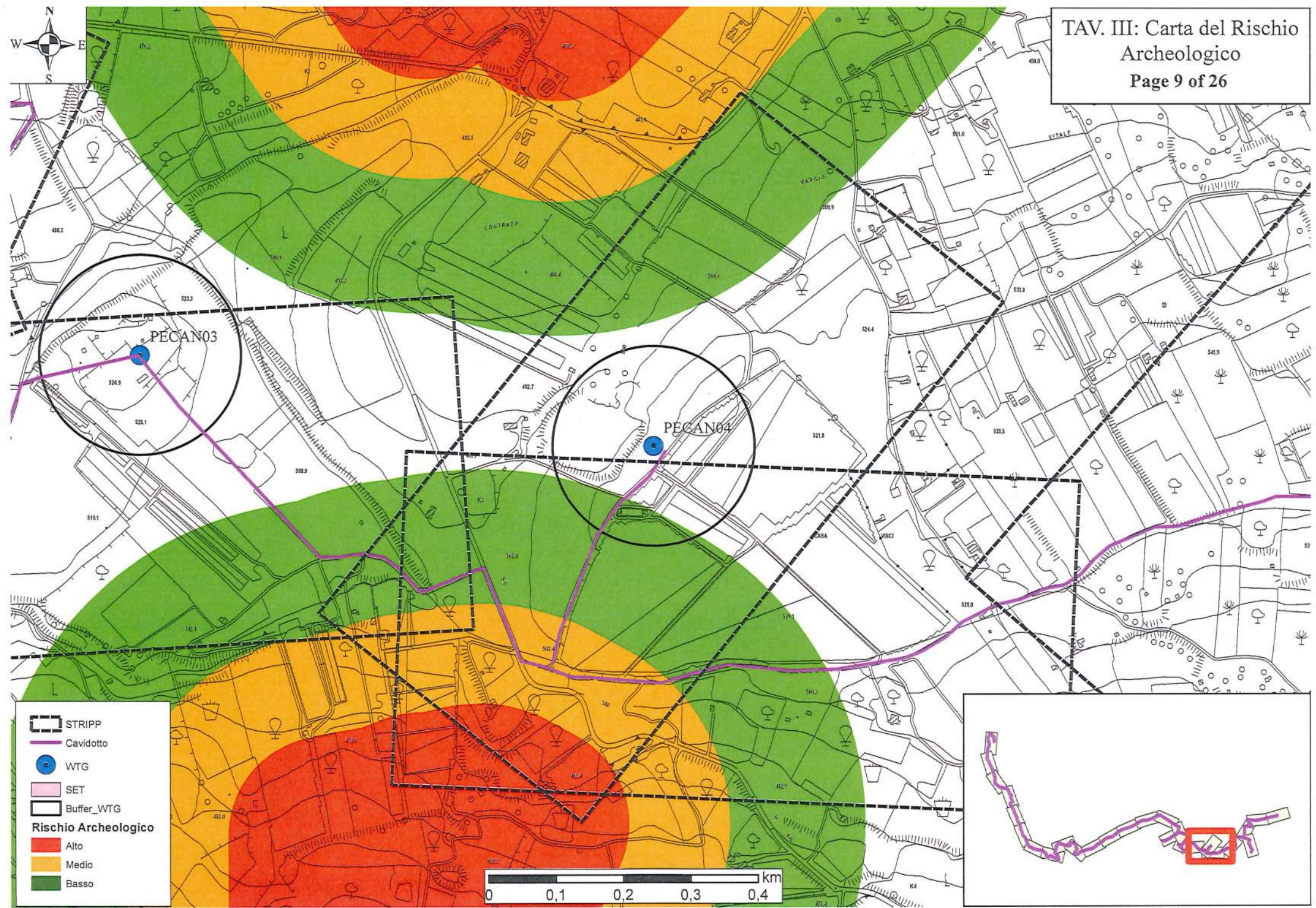
- STRIPP (Dashed line)
- Cavidotto (Purple line)
- WTG (Blue circle)
- SET (Pink area)
- Buffer\_WTG (Black outline)

**Rischio Archeologico**

- Alto (Red)
- Medio (Yellow)
- Basso (Green)



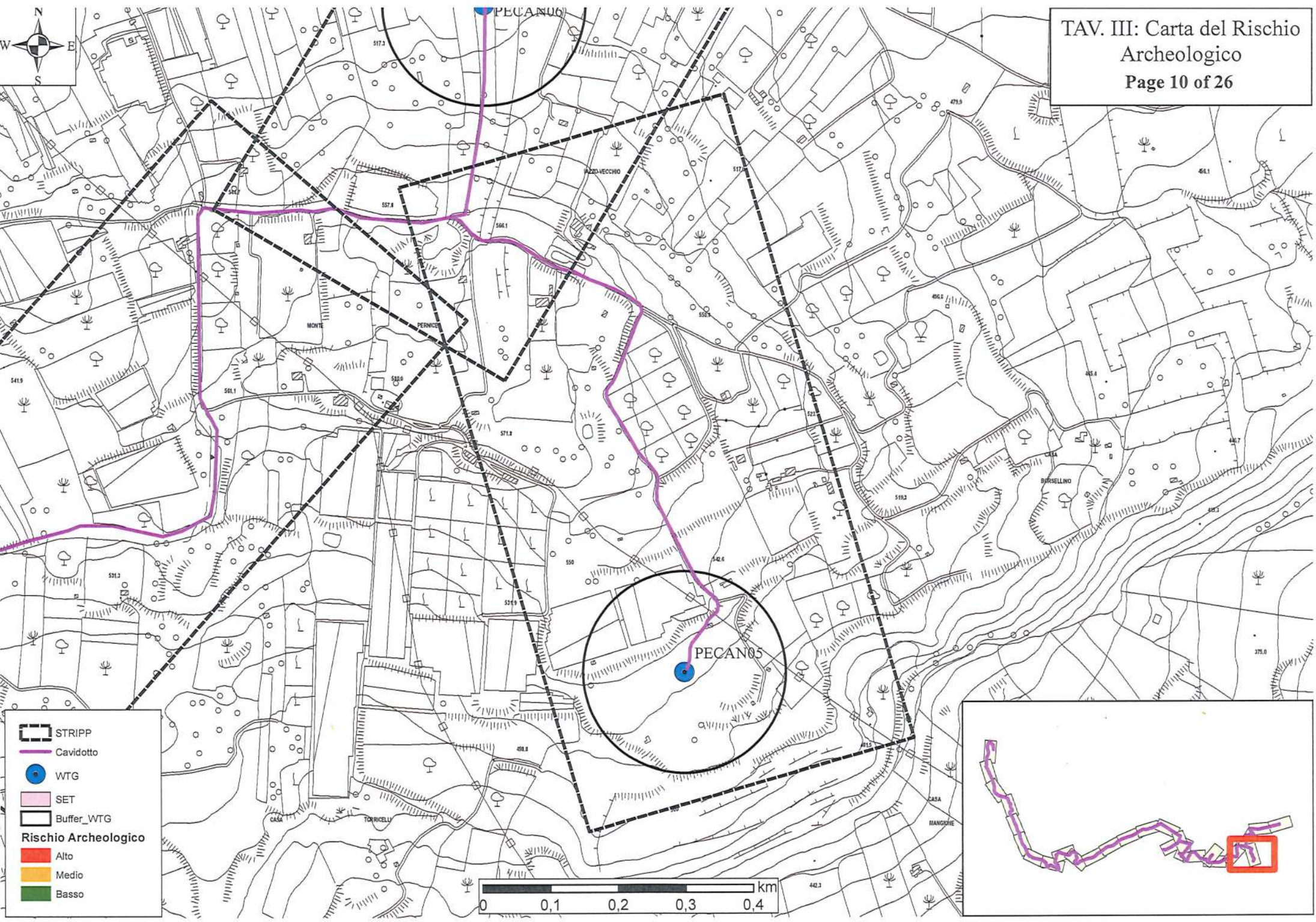




-  STRIPP
  -  Cavidotto
  -  WTG
  -  SET
  -  Buffer\_WTG
- Rischio Archeologico**
-  Alto
  -  Medio
  -  Basso

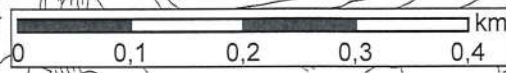
0 0,1 0,2 0,3 0,4 km



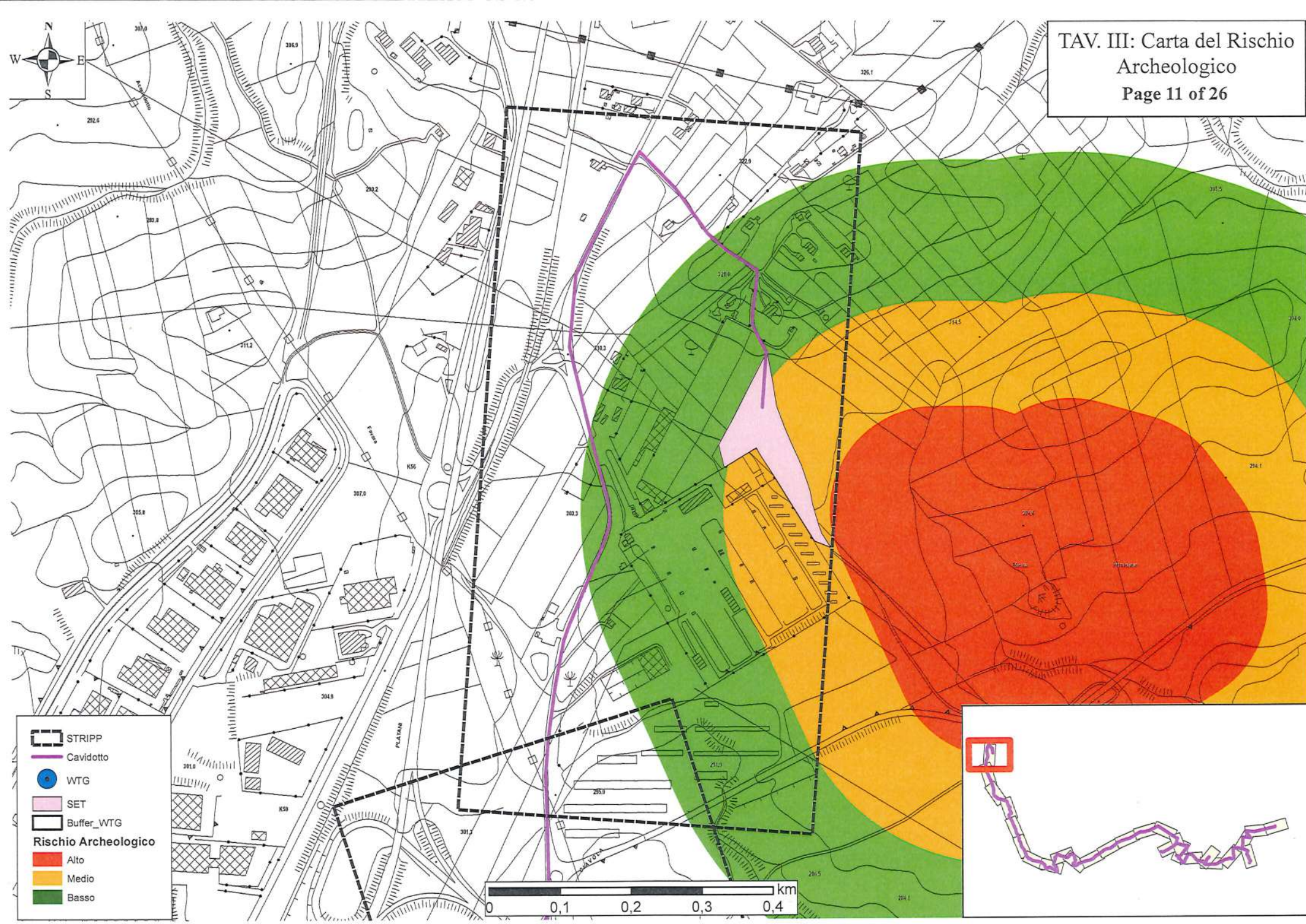


**Legend**

- STRIPP (Dashed black line)
- Cavidotto (Purple line)
- WTG (Blue circle)
- SET (Pink shaded area)
- Buffer\_WTG (White area with black border)
- Rischio Archeologico**
- Alto (Red)
- Medio (Yellow)
- Basso (Green)






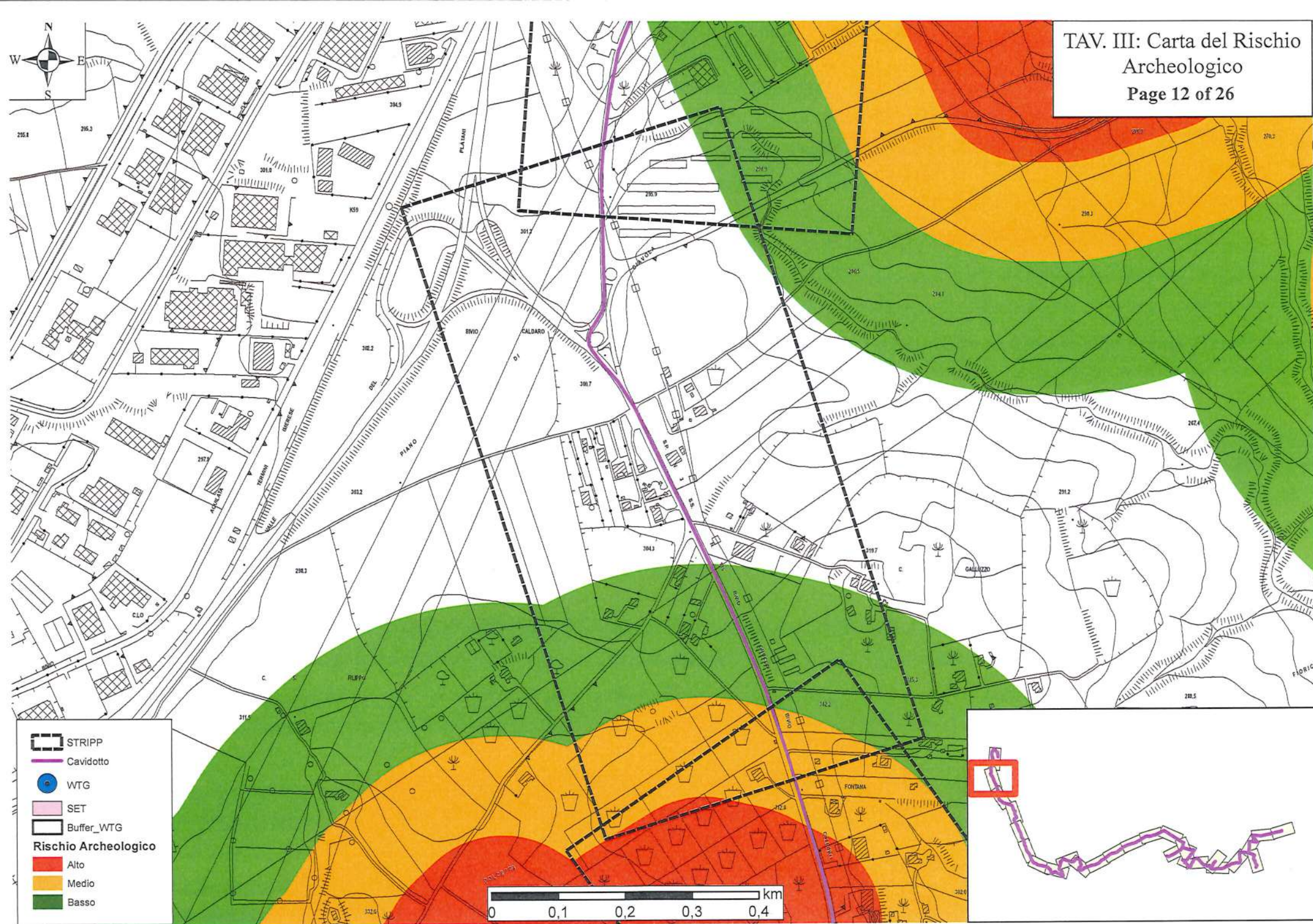


- STRIPP
  - Cavidotto
  - WTG
  - SET
  - Buffer\_WTG
- Rischio Archeologico**
- Alto
  - Medio
  - Basso

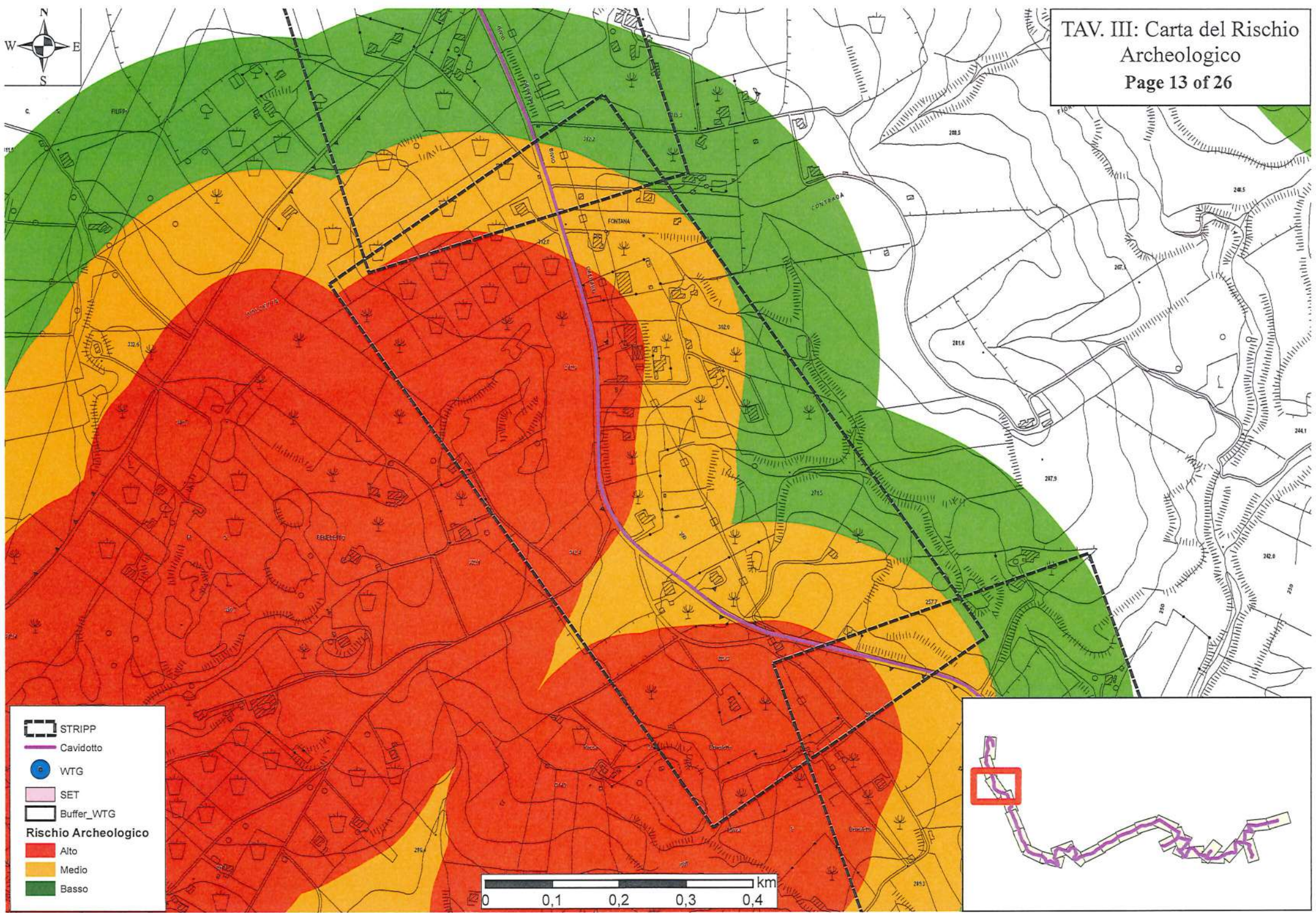
0 0,1 0,2 0,3 0,4 km



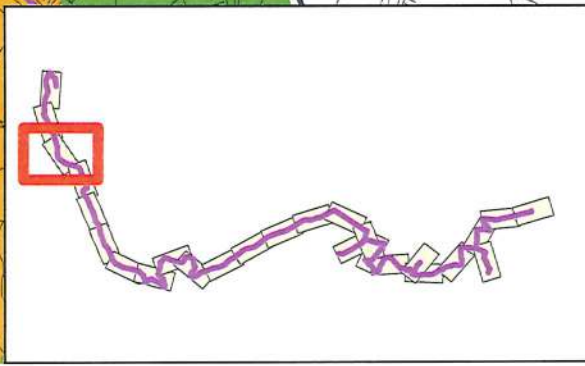





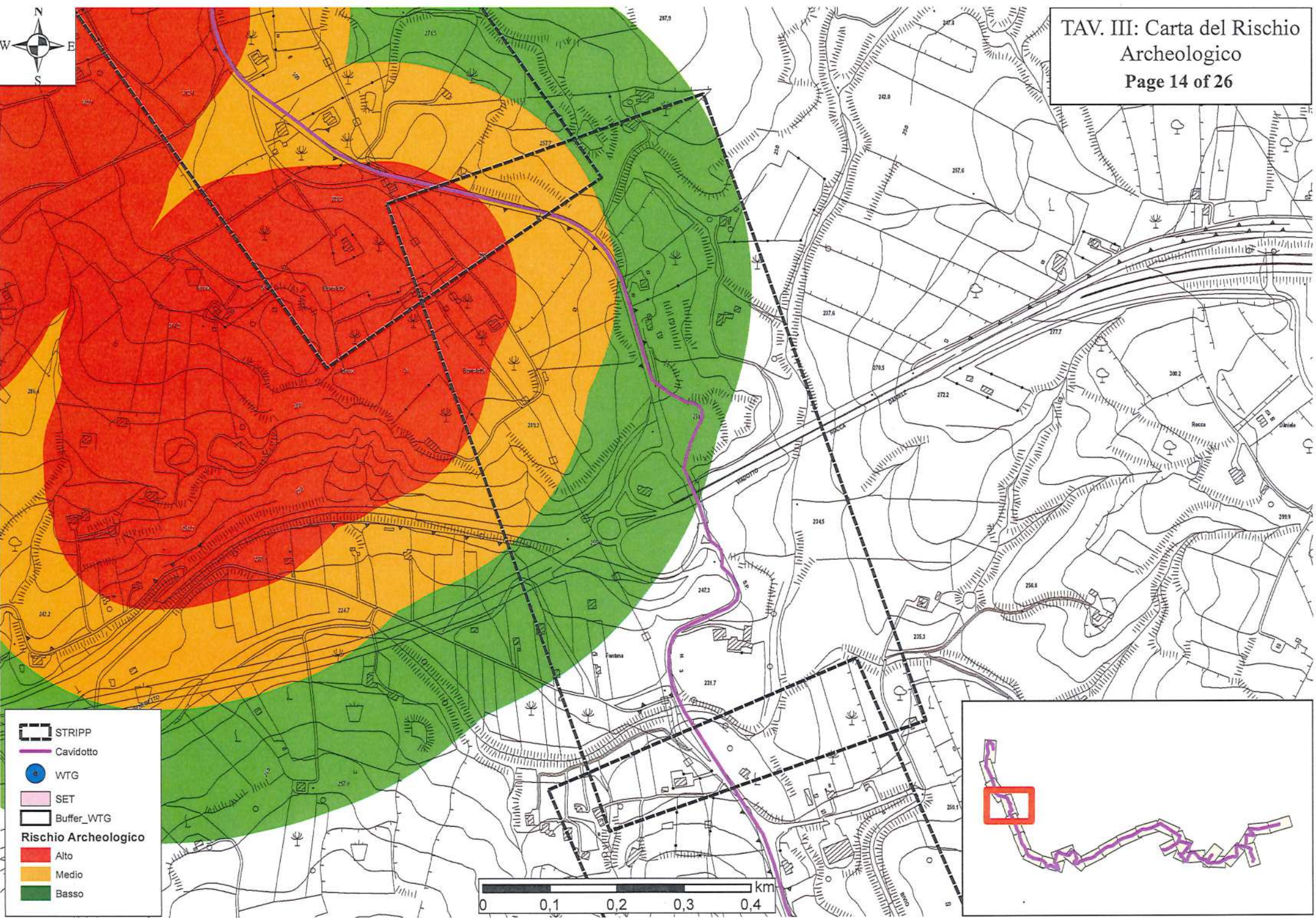




	STRIPP
	Cavidotto
	WTG
	SET
	Buffer_WTG
<b>Rischio Archeologico</b>	
	Alto
	Medio
	Basso

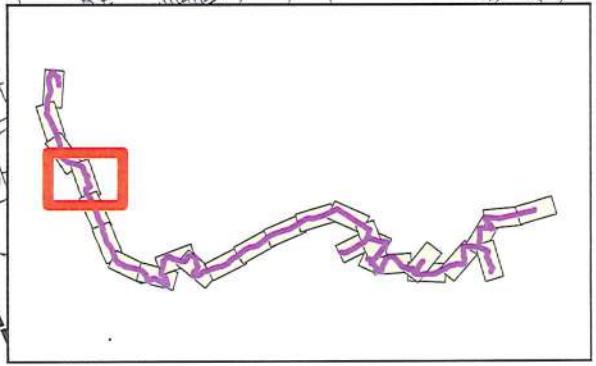




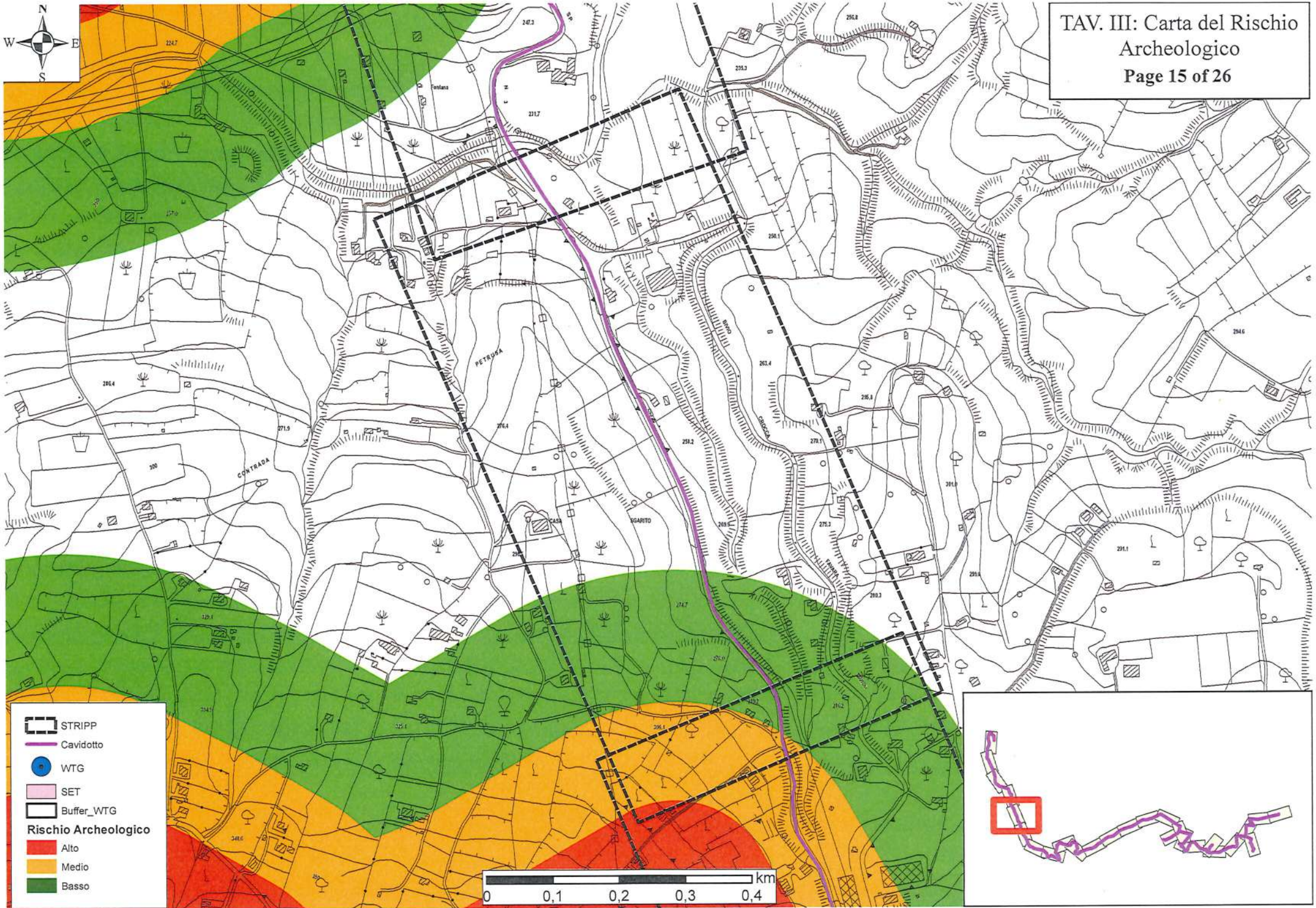


- STRIPP
- Cavidotto
- WTG
- SET
- Buffer\_WTG
- Rischio Archeologico**
- Alto
- Medio
- Basso

0 0,1 0,2 0,3 0,4 km



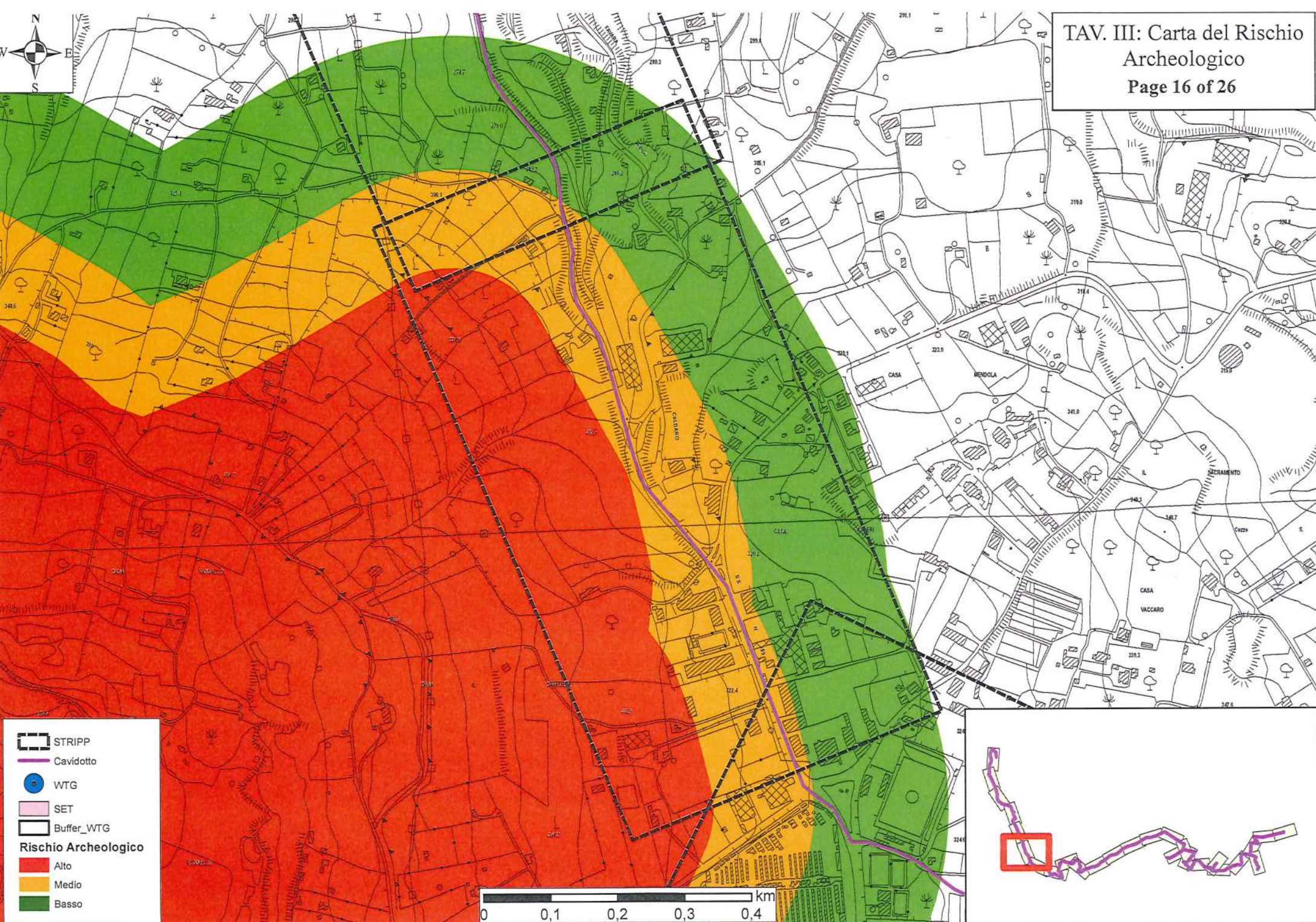




- STRIPP
- Cavidotto
- WTG
- SET
- Buffer\_WTG
- Rischio Archeologico**
- Alto
- Medio
- Basso

0 0,1 0,2 0,3 0,4 km



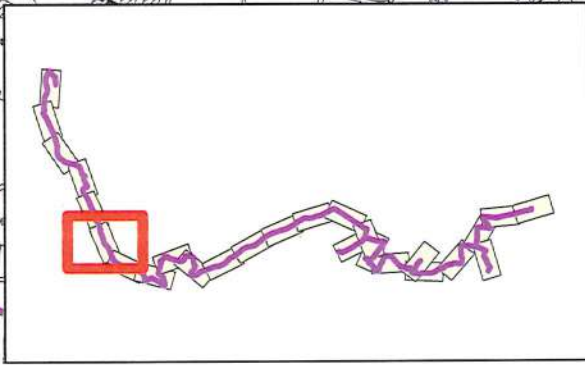



**Legend:**

- STRIPP
- Cavidotto
- WTG
- SET
- Buffer\_WTG

**Rischio Archeologico**

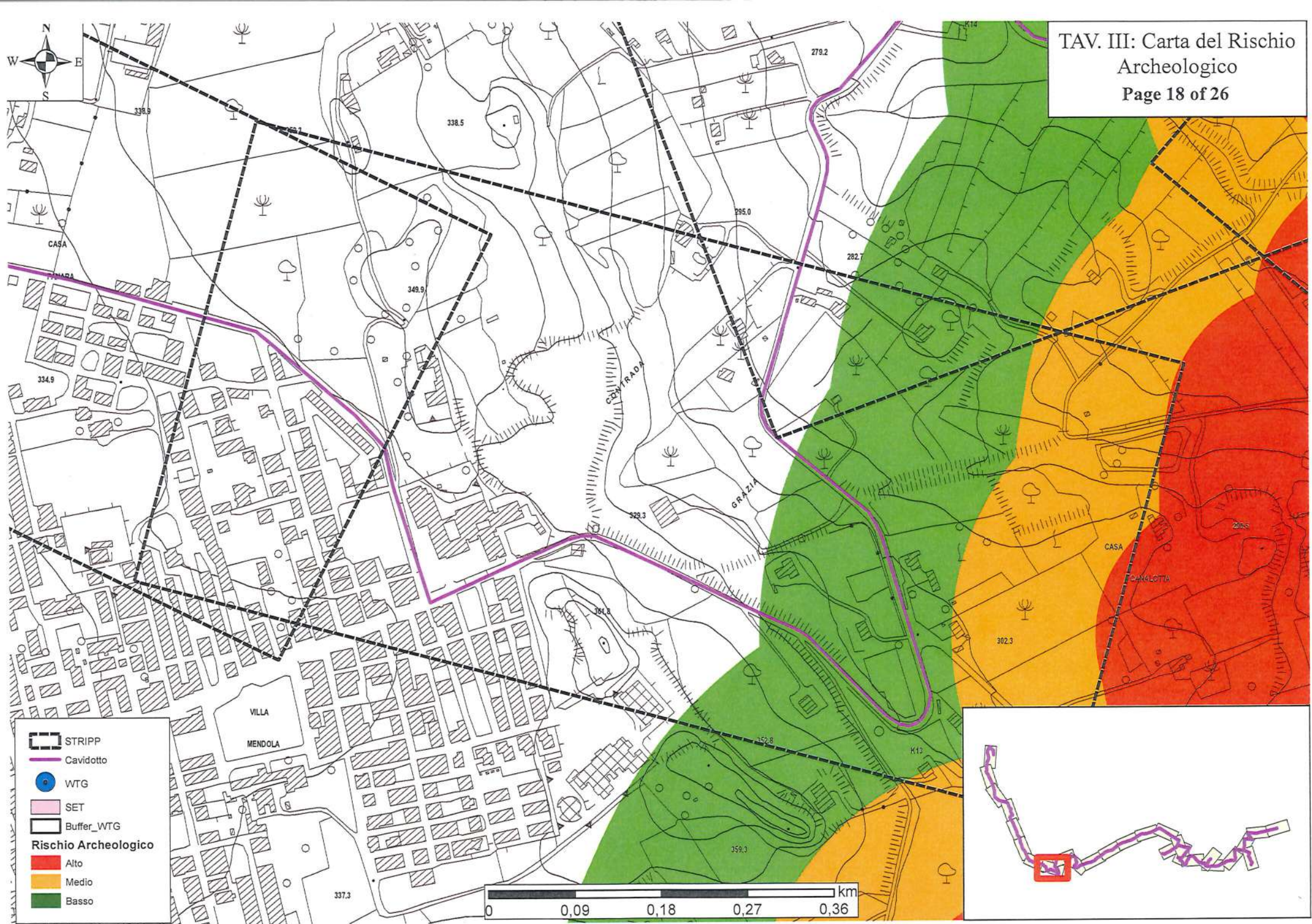
- Alto
- Medio
- Basso



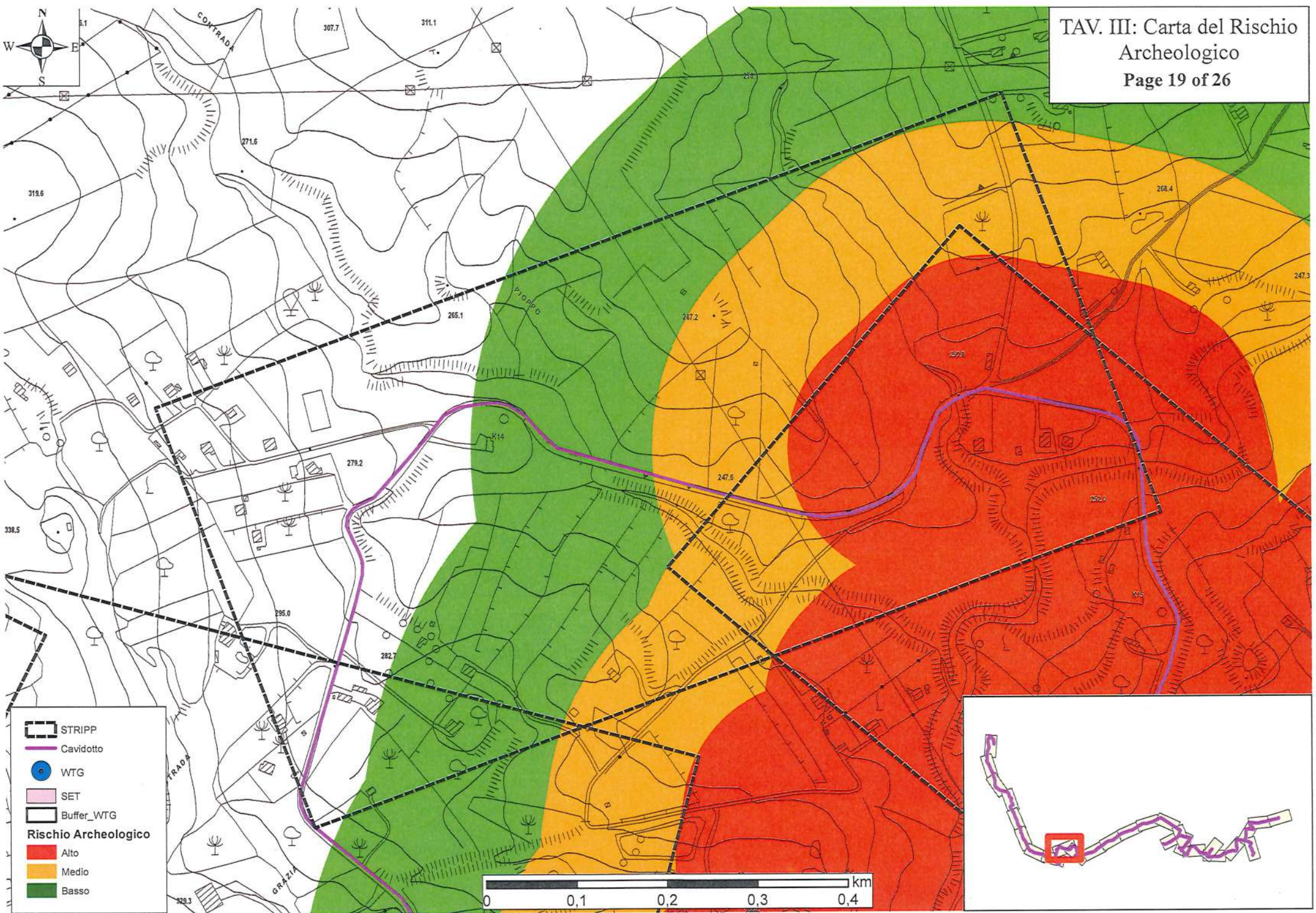












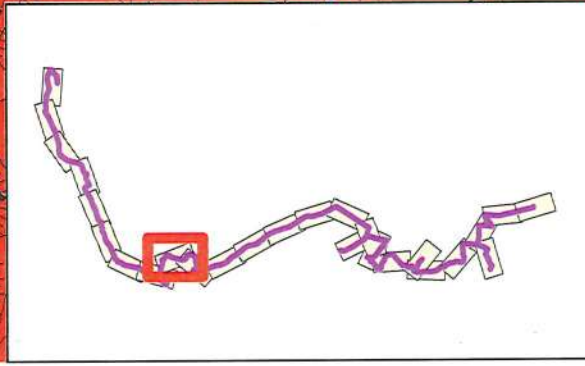





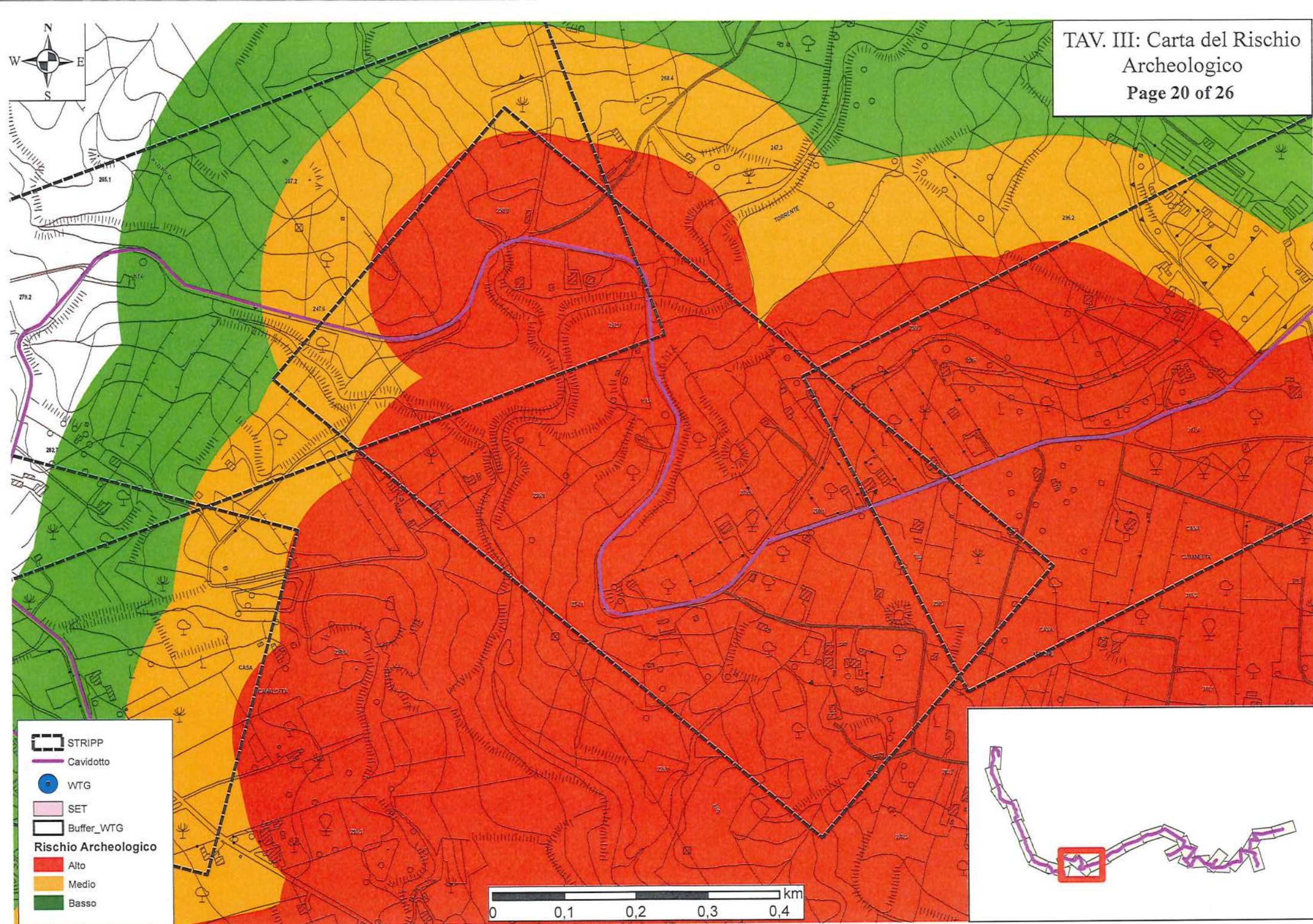




-  STRIPP
-  Cavidotto
-  WTG
-  SET
-  Buffer\_WTG
- Rischio Archeologico**
-  Alto
-  Medio
-  Basso



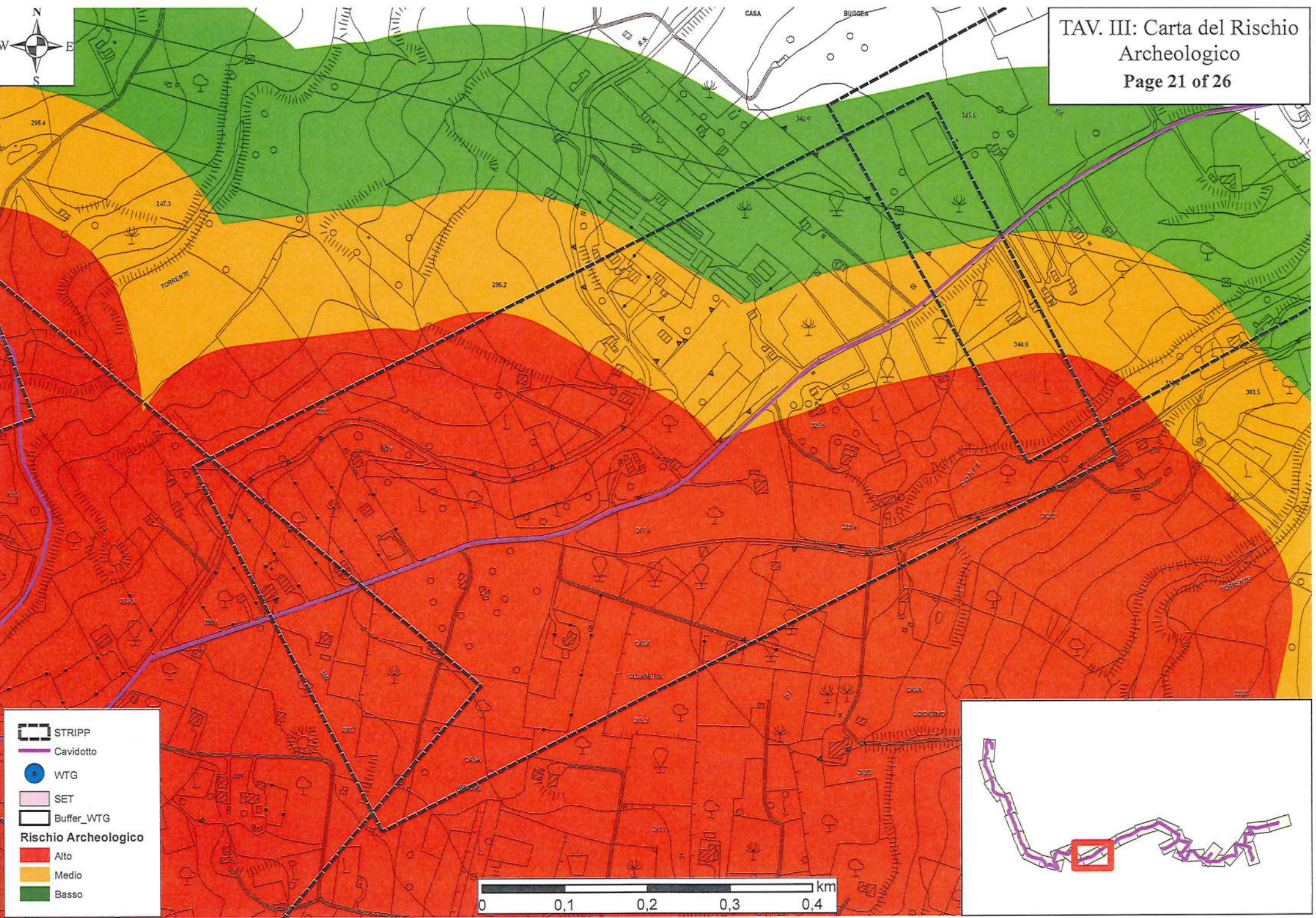




- STRIPP
- Cavidotto
- WTG
- SET
- Buffer\_WTG
- Rischio Archeologico**
- Alto
- Medio
- Basso

0 0,1 0,2 0,3 0,4 km

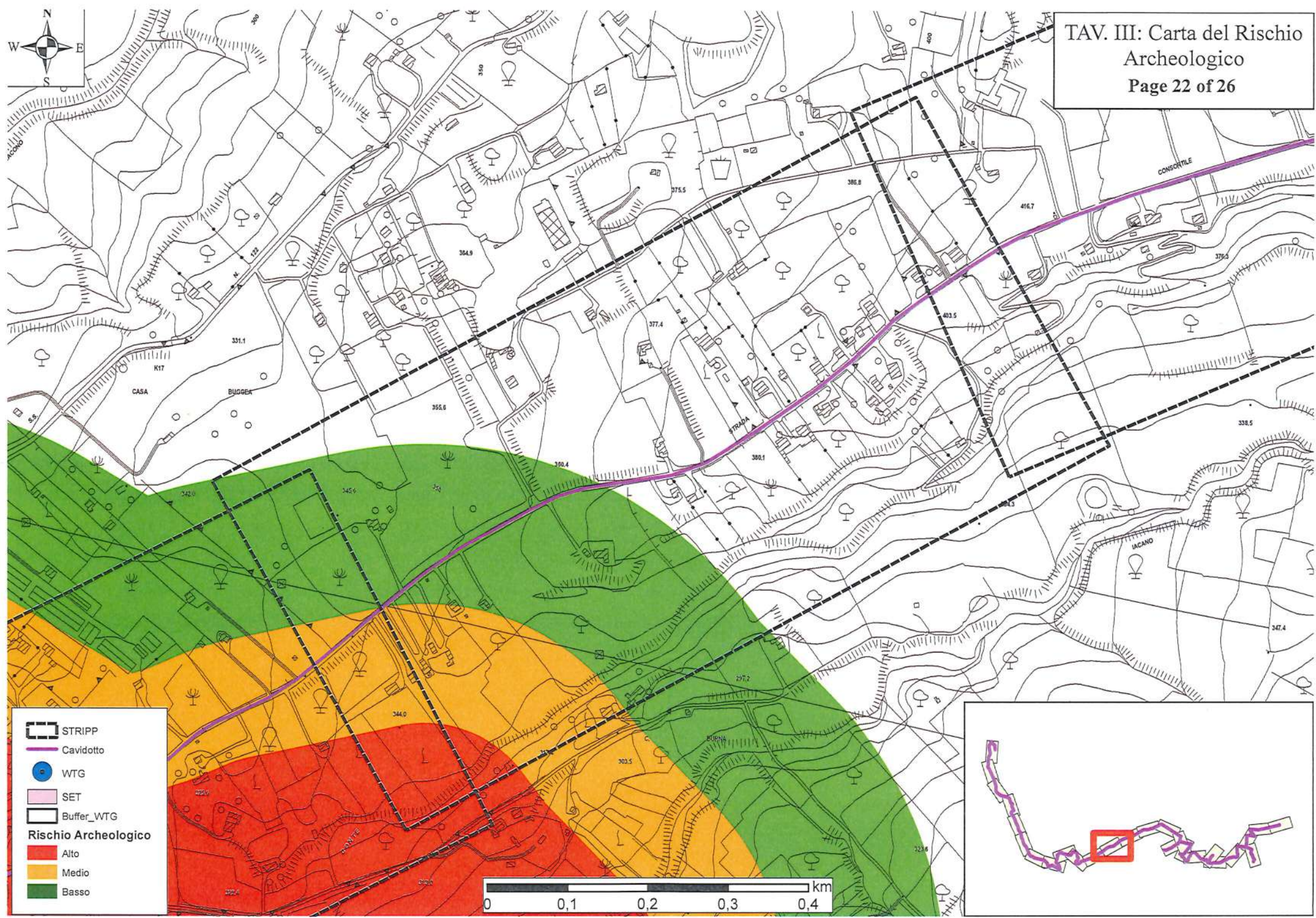




- STRIPP
- Cavidotto
- WTG
- SET
- Buffer\_WTG
- Rischio Archeologico**
- Alto
- Medio
- Basso









0 0,1 0,2 0,3 0,4 km

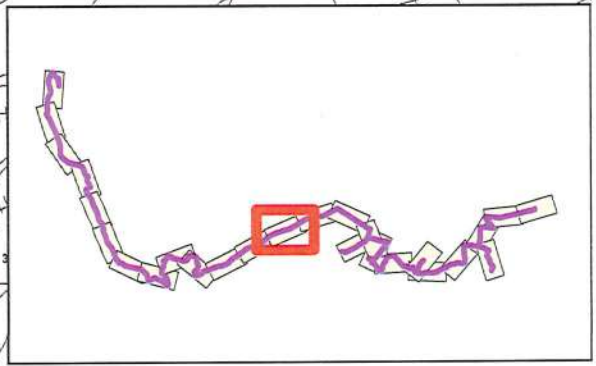





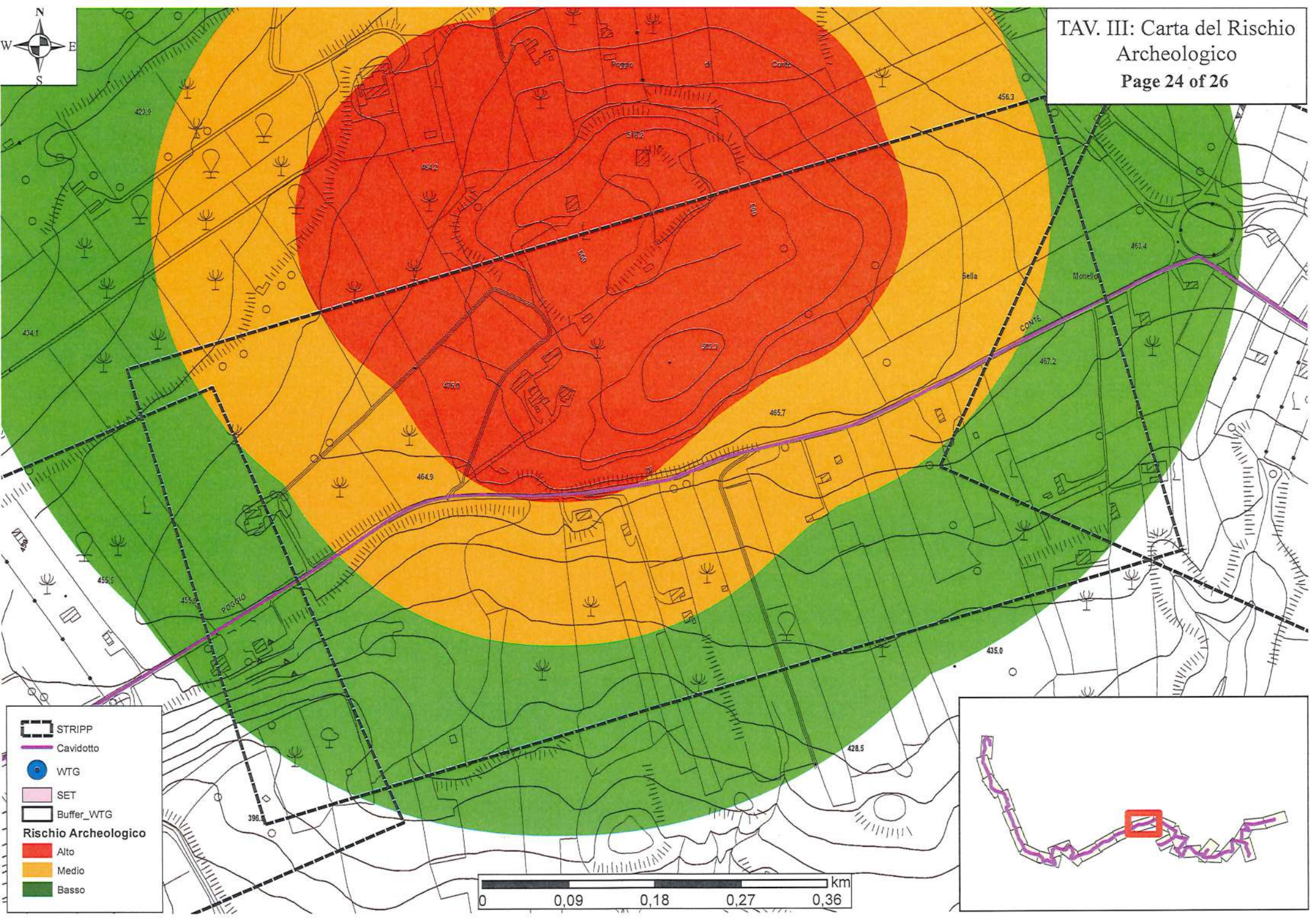












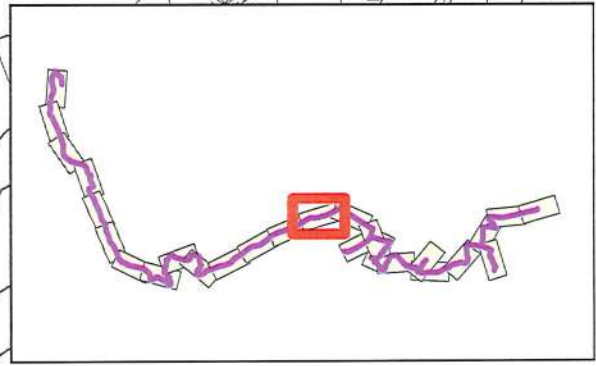

-  STRIPP
-  Cavidotto
-  WTG
-  SET
-  Buffer\_WTG
- Rischio Archeologico**
-  Alto
-  Medio
-  Basso



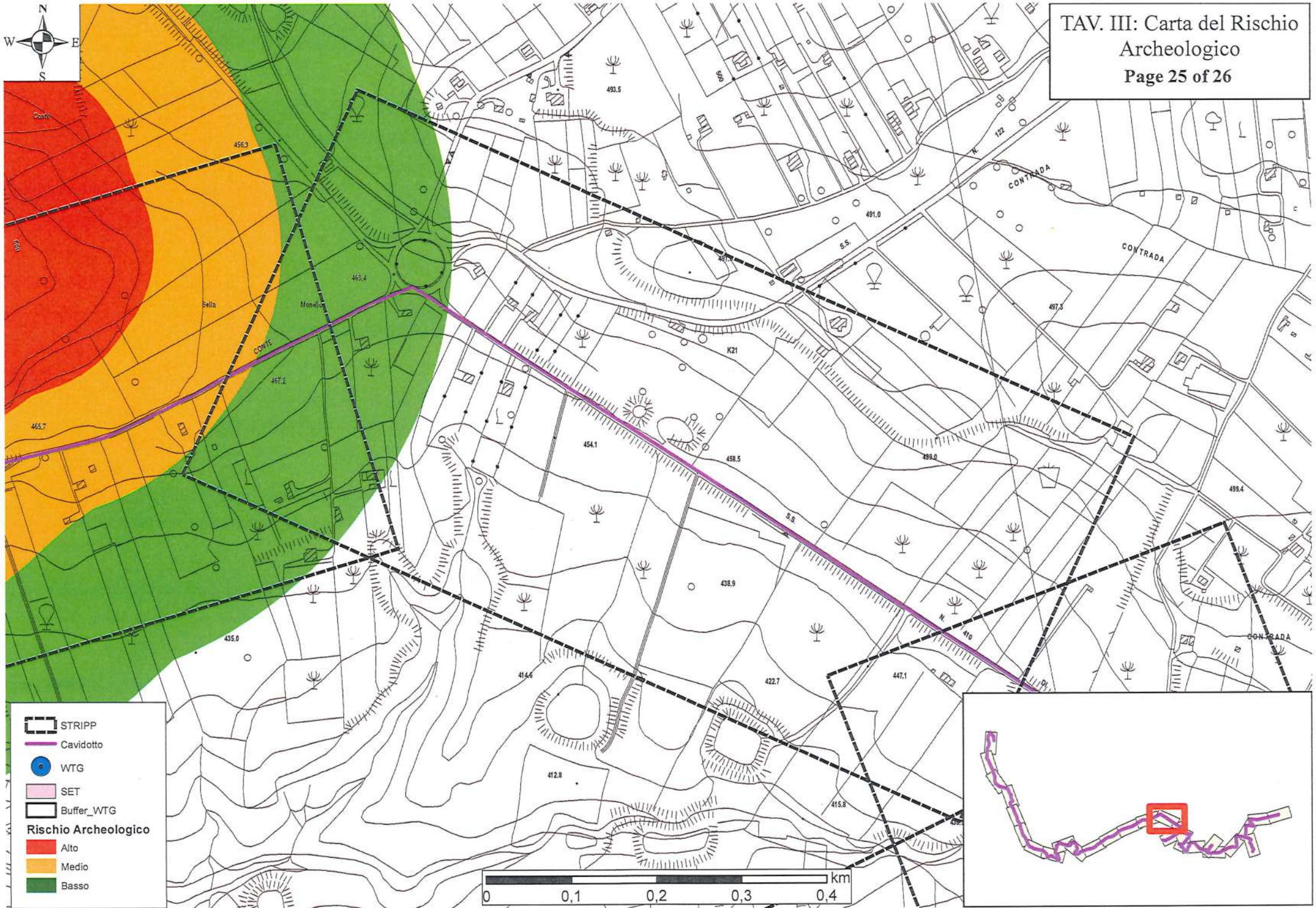




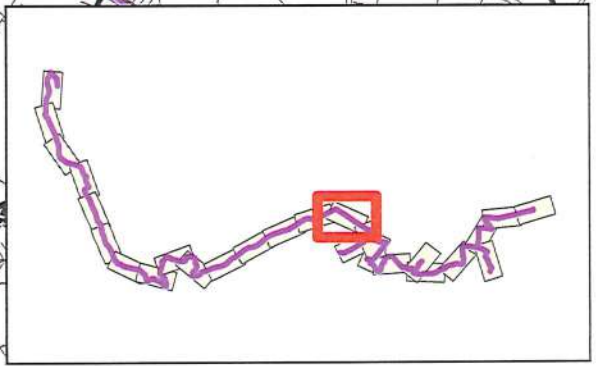

-  STRIPP
-  Cavidotto
-  WTG
-  SET
-  Buffer\_WTG
- Rischio Archeologico**
-  Alto
-  Medio
-  Basso







STRIPP  
 Cavidotto  
 WTG  
 SET  
 Buffer\_WTG  
**Rischio Archeologico**  
 Alto  
 Medio  
 Basso

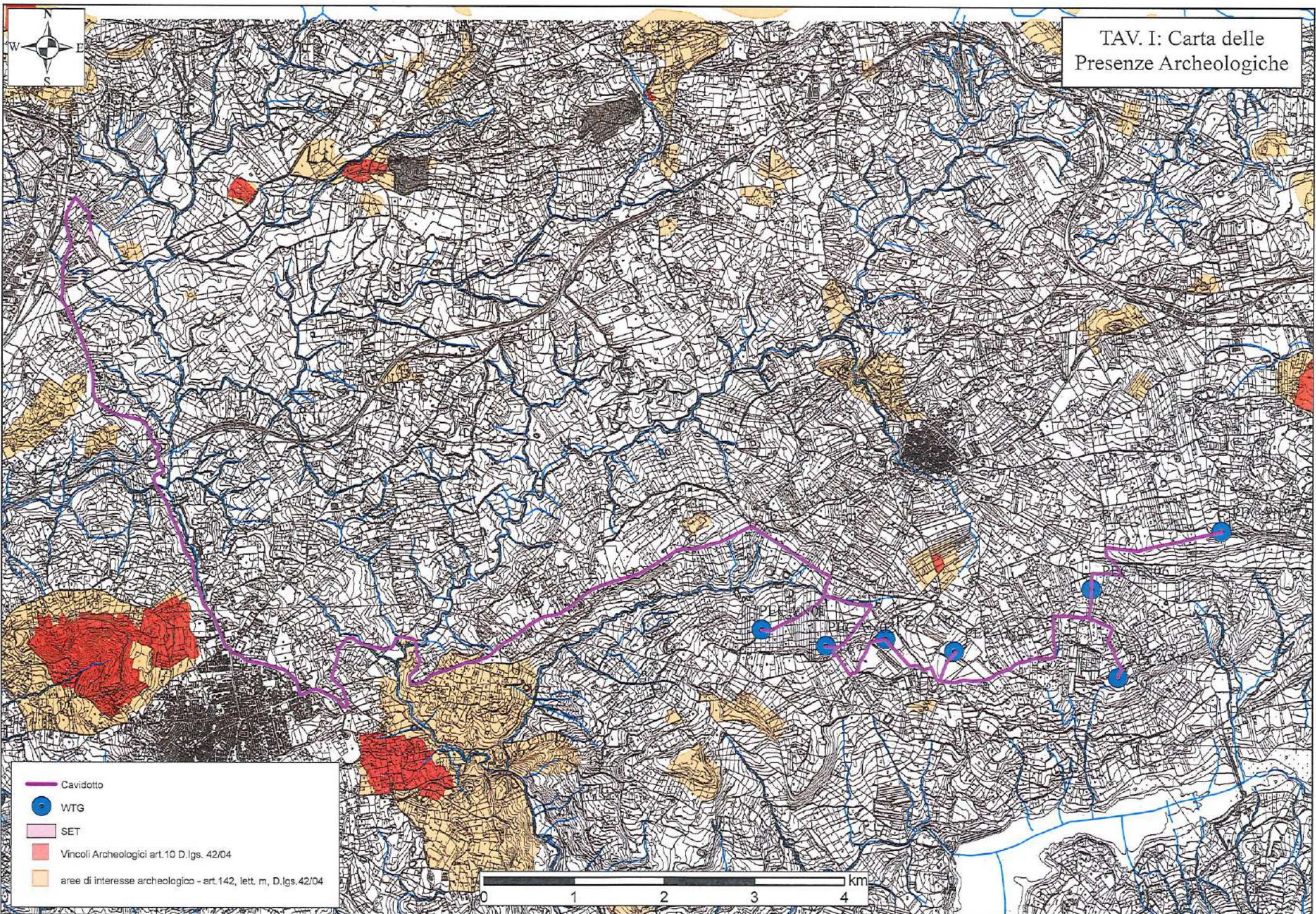








TAV. I: Carta delle  
Presenze Archeologiche



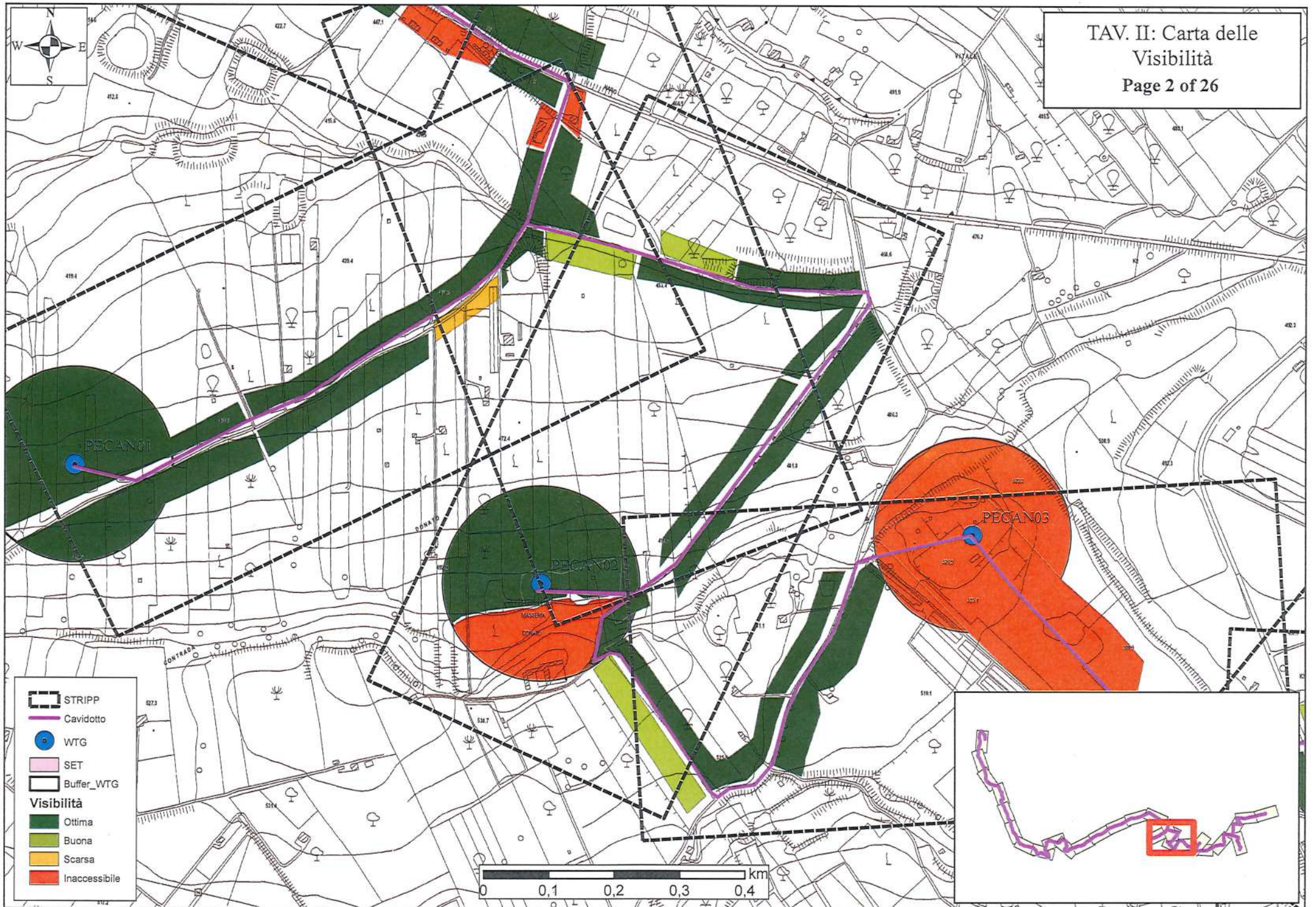
- Cavidotto
- WTG
- SET
- Vincoli Archeologici art.10 D.lgs. 42/04
- aree di interesse archeologico - art.142, lett. m, D.lgs.42/04

0 1 2 3 4 km





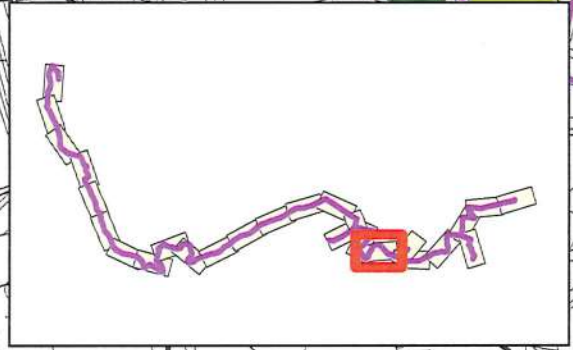









- STRIPP
- Cavidotto
- WTG
- SET
- Buffer\_WTG
- Visibilità**
- Ottima
- Buona
- Scarsa
- Inaccessibile







- STRIPP
- Cavidotto
- WTG
- SET
- Buffer\_WTG
- Visibilità**
- Ottima
- Buona
- Scarsa
- Inaccessibile

