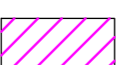
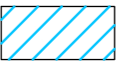






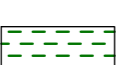








-  SET Favara
-  SSE Utenza
-  WTG Canicattì
-  Caviddoto
-  Limiti comunali
-  Corpi idrici superficiali (fonte: PG-DIS)
-  Ricadenti in aree protette
-  Ricadenti in aree non protette
-  Aree protette interessate dai corpi idrici superficiali (fonte: PG-DIS)
-  Zona vulnerabile ai nitrati
-  Zona di protezione dei corpi idrici superficiali
-  ZPS
-  ZSC
-  ZSC/ZPS



**COMITENTE**  
**RWE**  
 RWE RENEWABLES ITALIA S.R.L.  
 via A. Doria, 4100 - 00192 ROMA (RM)  
 P. IVA: 07060071000  
 pec: rwe renewablesitaly@legalmail.it

**PARCO EOLICO CANICATTI'**

Documento: **PROGETTO DEFINITIVO** N° Documento: **PECAN-A-0053**

ID PROGETTO: **PECAN** | DISCIPLINA: **A** | TIPOLOGIA: **D** | FORMATO: **AO**

TITOLO: **Piano di gestione del distretto idrografico  
 Carta dei corpi idrici superficiali e delle aree protette associate**

FOGLIO: \_\_\_\_\_ | SCALA: **1:20.000** | FILE: **PECAN-A-0053.pdf**

**Progetto:**  **Gruppo di lavoro:**   
 Dott. Quattiero Beltramo (coordinatore)  
 Dott.ssa Maria Antonietta Marino (Direttore Tecnica)  
 Ing. Mirco di Paolo  
 Dott. Sebastiano Mustone  
 Dott. Fabio Interante

Rev.	Data Revisione	Descrizione Revisione	Redatto	Controllato	Approvato
00	maggio/2022	PRIMA EMISSIONE	VAMIRGEOND	VAMIRGEOND	RWE